Caltrans

Metric

ALTON INTERCHANGE

KP 91.7/95.0 (PM 57.0/59.1)

The State of California or its officers or agents shall not be responsible for the accuracy or completeness of electronic copies of this plan sheet.

Caltrans now has a web site! To get to the web site, go to: http://www.dot.ca.gov

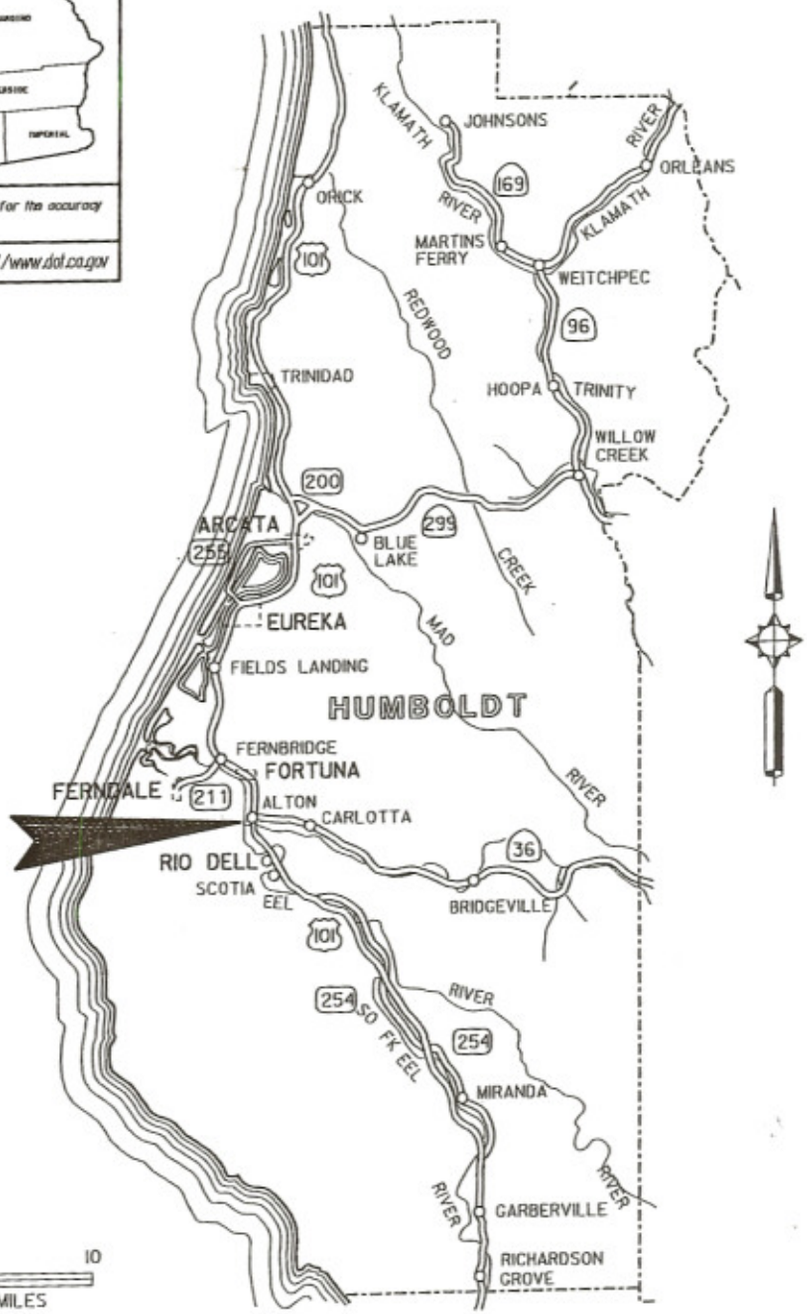

Map 1

VICINITY MAP

EA 290300

USACE 2007-00178

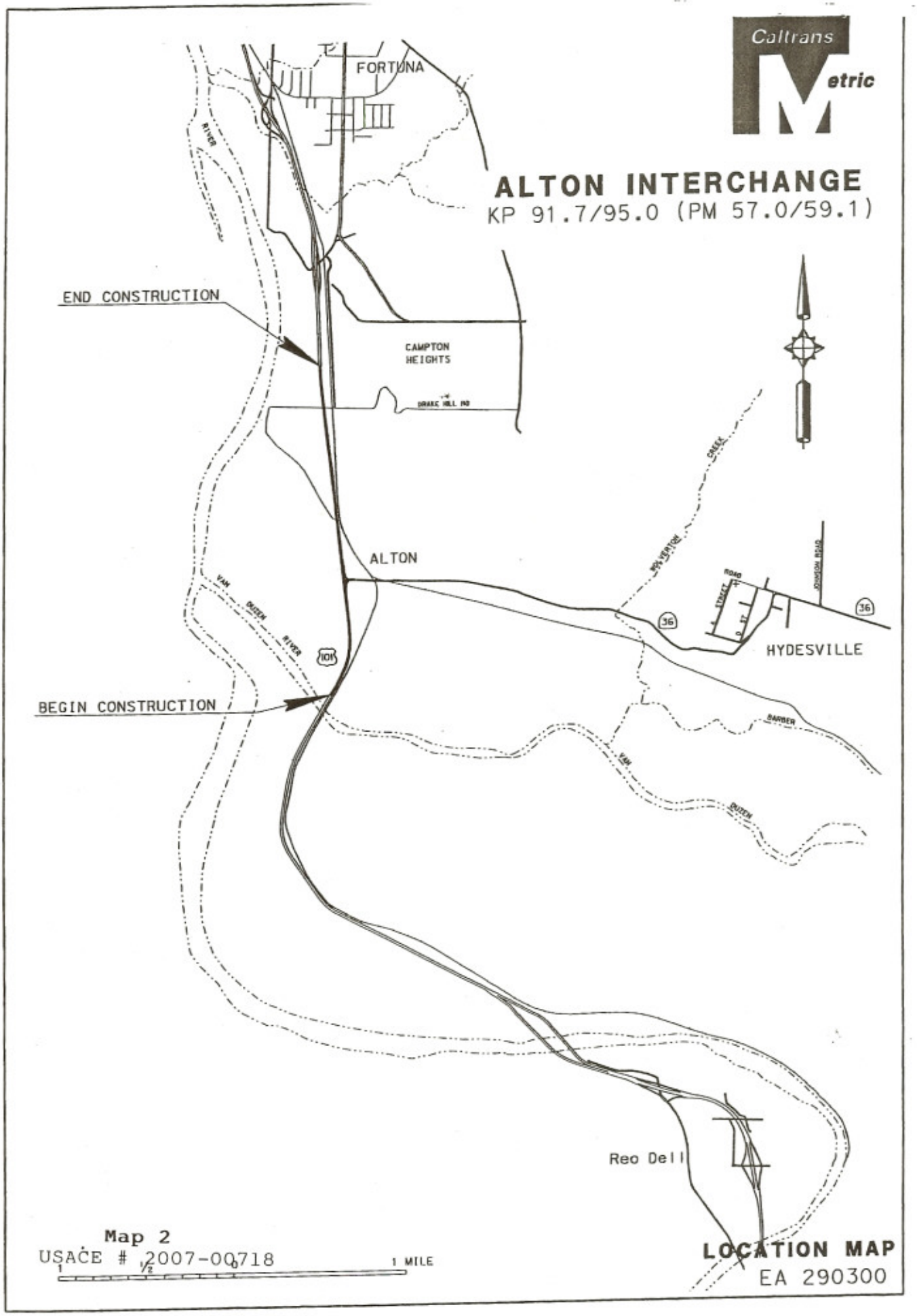
Caltrans
Metric
ALTON INTERCHANGE
KP 91.7/95.0 (PM 57.0/59.1)
FORTUNA
END CONSTRUCTION
CAMPTON HEIGHTS
DRAKE HILL RD
ALTON
VAN DUZEN RIVER
101
BEGIN CONSTRUCTION
36
HYDESVILLE
BARBER
Reo Dell
Map 2
USACE # 2007-00718
1 MILE
LOCATION MAP
EA 290300

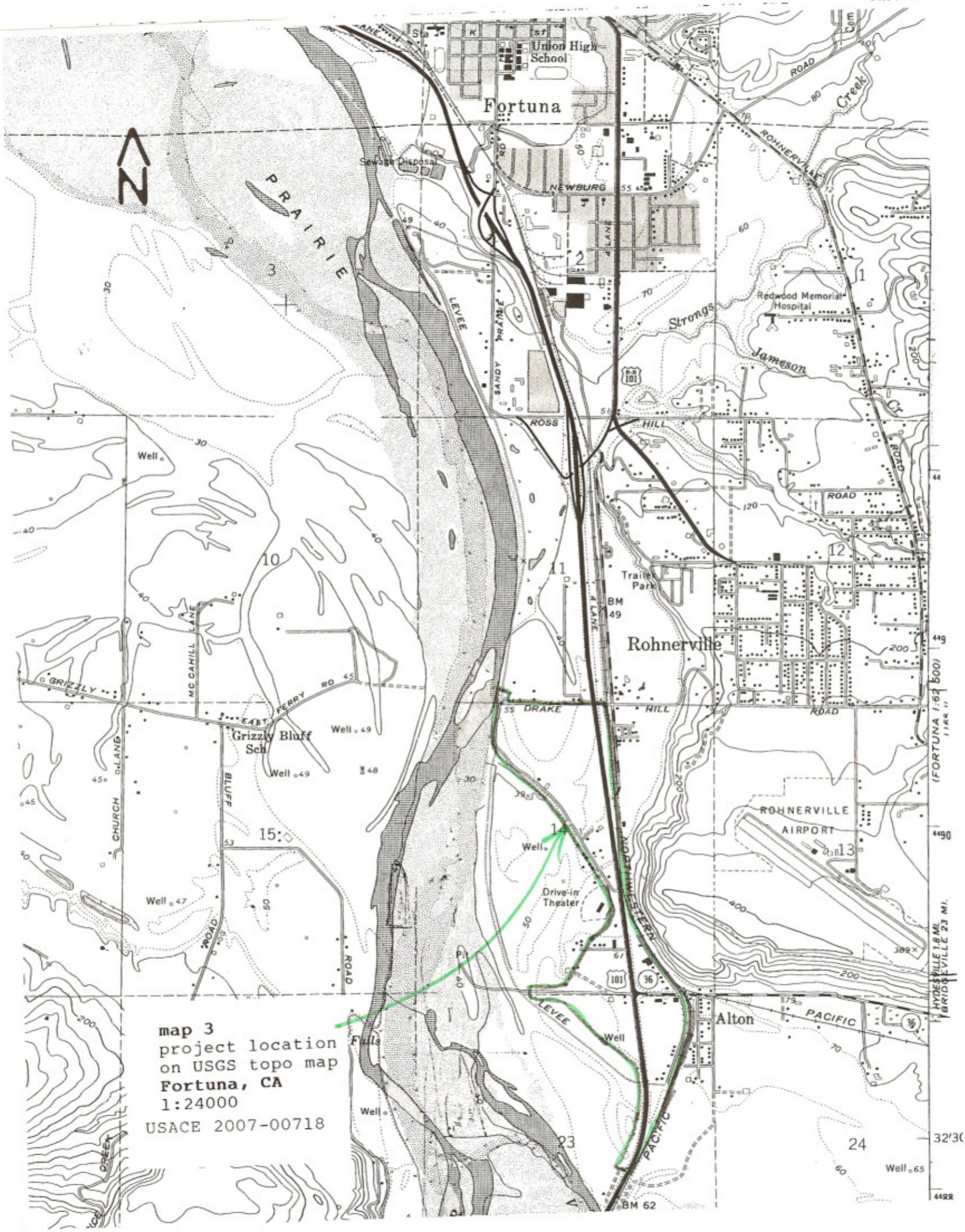

map 3
project location
on USGS topo map
Fortuna, CA
1:24000
USACE 2007-00718

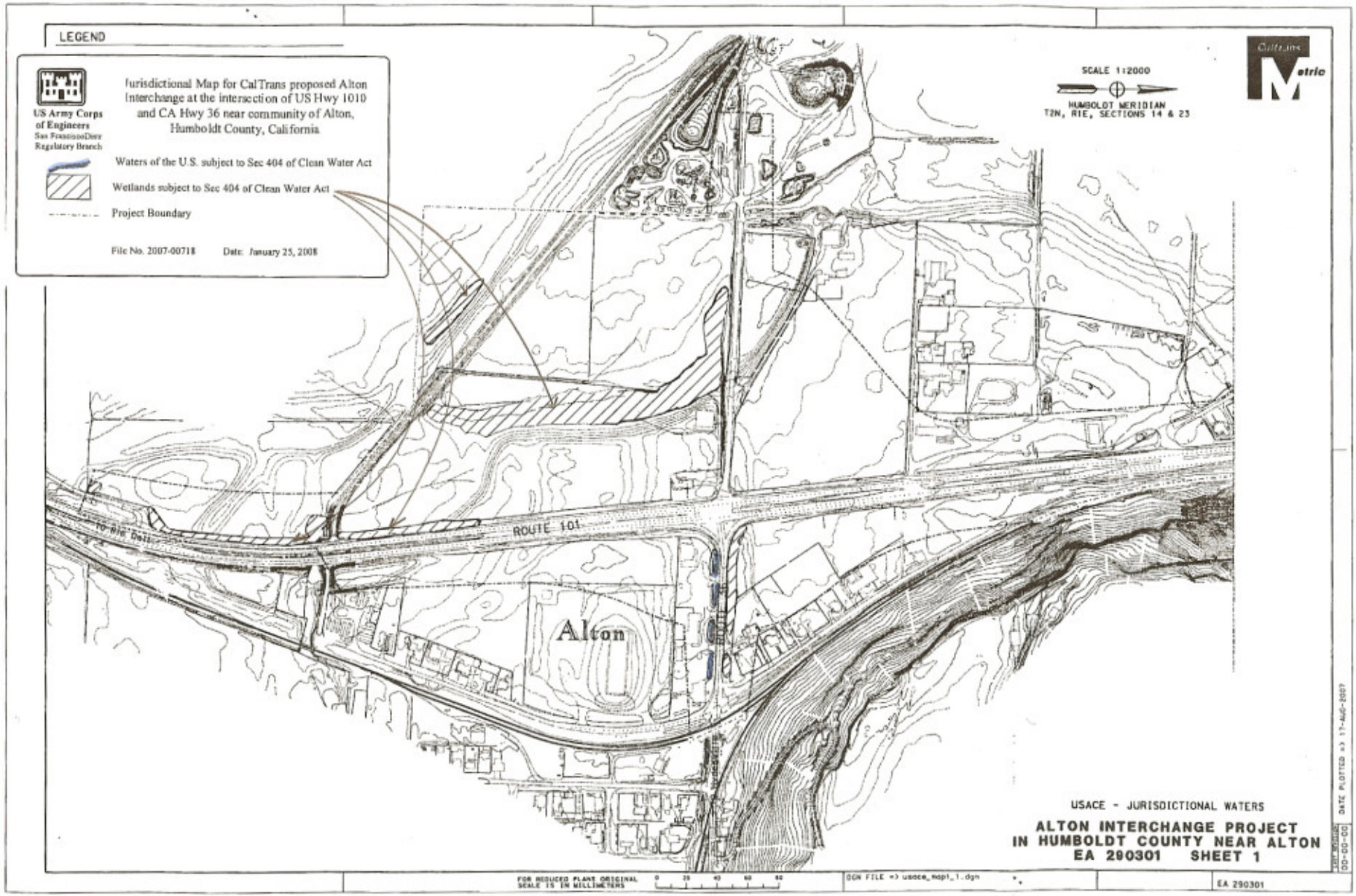
LEGEND
US Army Corps of Engineers
San Francisco Dist
Regulatory Branch
Jurisdictional Map for CalTrans proposed Alton Interchange at the intersection of US Hwy 1010 and CA Hwy 36 near community of Alton, Humboldt County, California
Waters of the U.S. subject to Sec 404 of Clean Water Act
Wetlands subject to Sec 404 of Clean Water Act
Project Boundary
File No. 2007-00718
Date: January 25, 2008
SCALE 1:2000
HUMBOLDT MERIDIAN
T2N, R1E, SECTIONS 14 & 23
Caltrans
Metric
ROUTE 101
Alton
USACE - JURISDICTIONAL WATERS
ALTON INTERCHANGE PROJECT
IN HUMBOLDT COUNTY NEAR ALTON
EA 290301 SHEET 1
FOR REDUCED PLANS ORIGINAL SCALE IS IN MILLIMETERS
DGN FILE => usace_map1_1.dgn
EA 290301
DATE PLOTTED => 17-AUG-2007

...NIA
...RANSPORTATION
...NS FOR CONSTRUCTION ON
...TATE HIGHWAY
...UMBOLDT COUNTY NEAR ALTON ON
...UTE 101 FROM VAN DUZEN RIVER BRIDGE
TO 0.6 KM NORTH OF DRAKE HILL ROAD
AND ON ROUTE 36 FROM 0.5 KM WEST
OF MAIN STREET TO MAIN STREET

To be supplemented by Standard Plans dated July, 2004

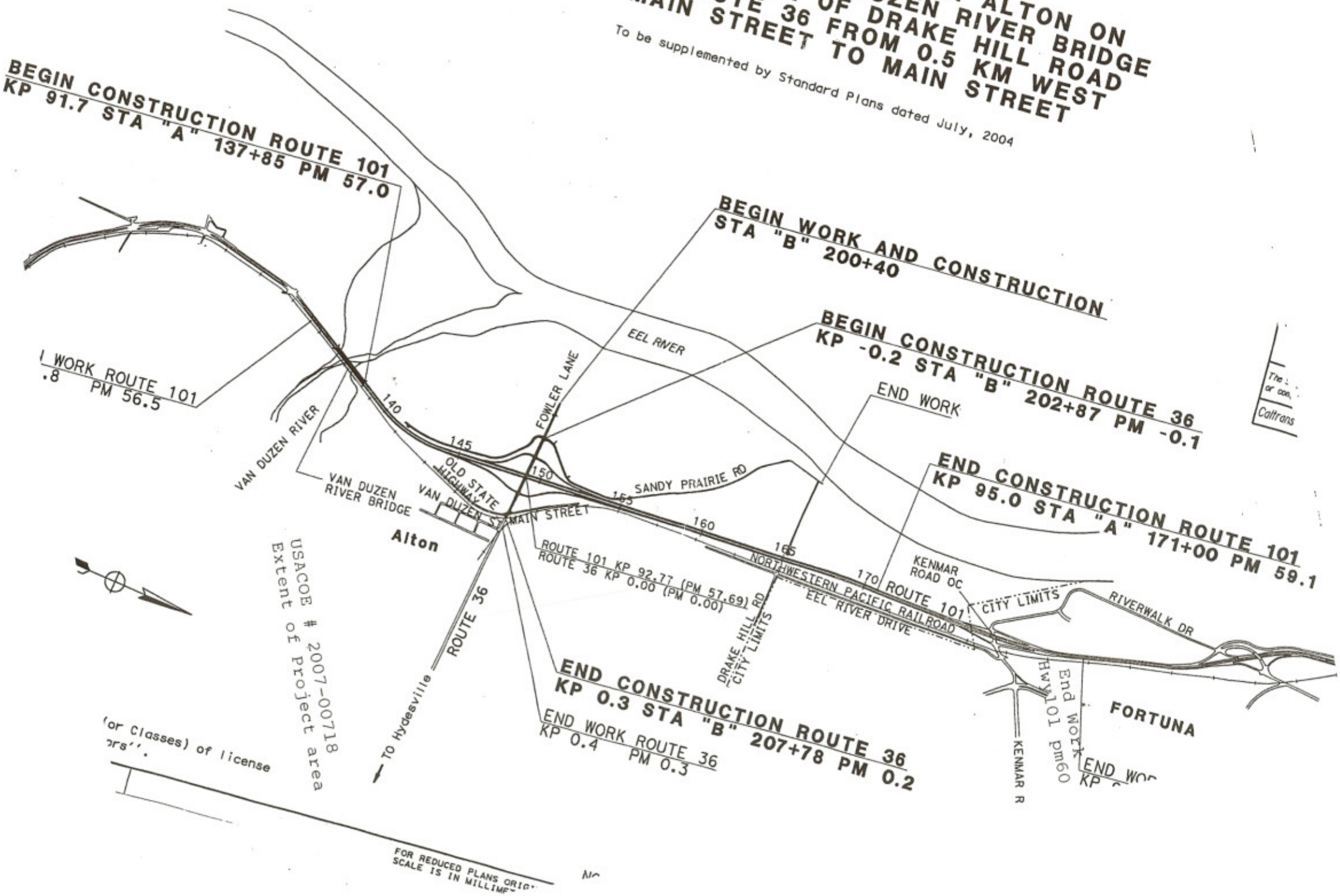

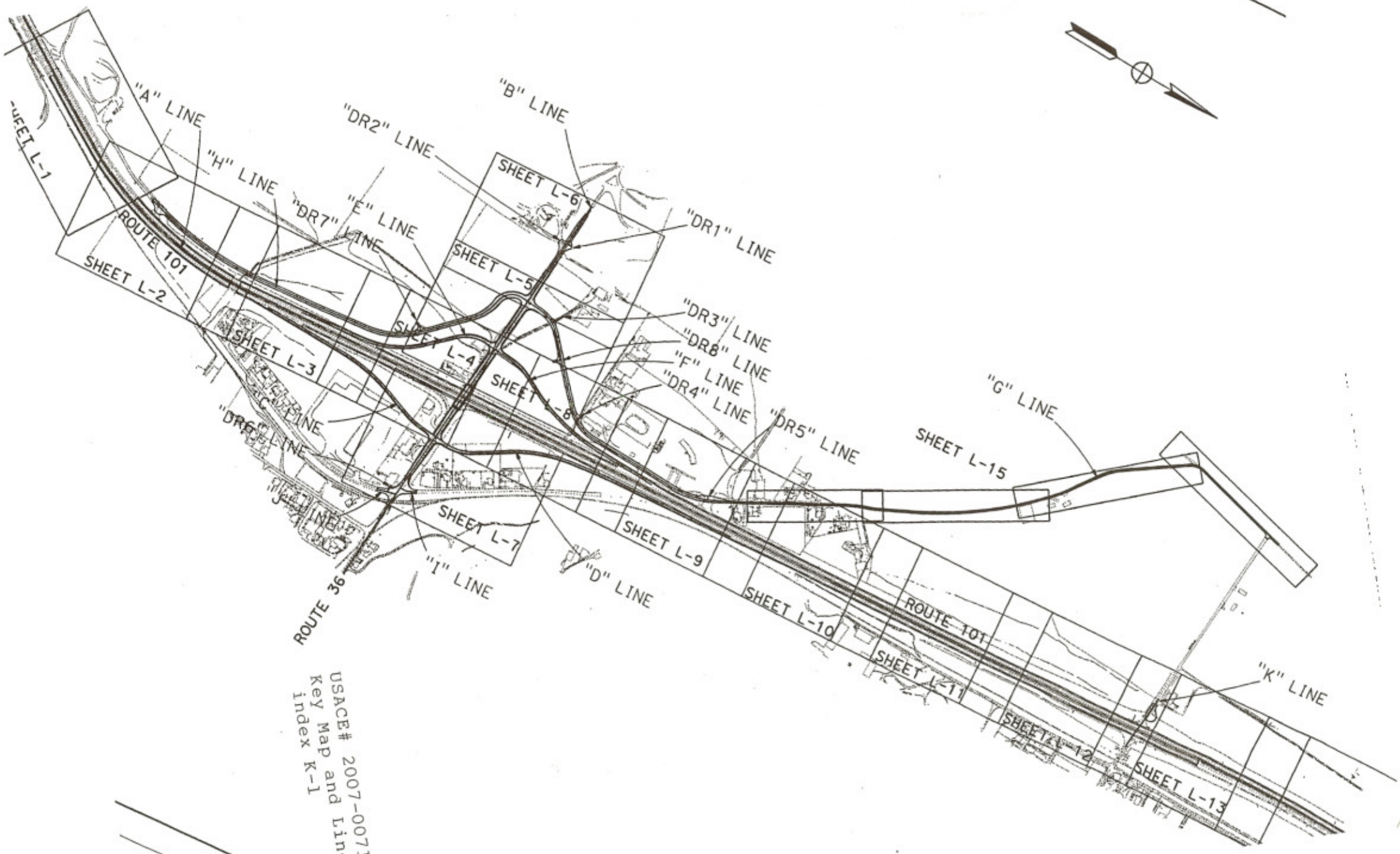

USACE# 2007-00718
Key Map and Line
index K-1

FOR REDUCED PLANS ORIGINAL
SCALE IS IN MILLIMETERS

DIST	COUNTY	ROUTE	KILOMETER POST TOTAL PROJECT	SHEET No	TOTAL SHEETS
01	Hum	101/36	91.7/95.0		

REGISTERED CIVIL ENGINEER 00/00/00

FOR DESIGN STUDY ONLY

PLANS APPROVAL DATE

The State of California or its officers or agents shall not be responsible for the accuracy or completeness of electronic copies of this plan sheet.

To get to the Caltrans web site, go to: http://www.dot.ca.gov

Caltrans Metric

LEGEND

- ROADSIDE SIGN
- RELOCATE ROADSIDE SIGN (SEE NOTE 1)
- RESET ROADSIDE SIGN
- ROADSIDE SIGN TO REMAIN
- SALVAGE ROADSIDE SIGN
- REMOVE ROADSIDE SIGN
- INSTALL PANNEL ON OVERHEAD SIGN
- (No) SIGN NUMBER

NOTES
1. RELOCATE SIGN No.5 MAY BE DUPLICATED TO INDICATE "TO" AND "FROM" LOCATIONS.

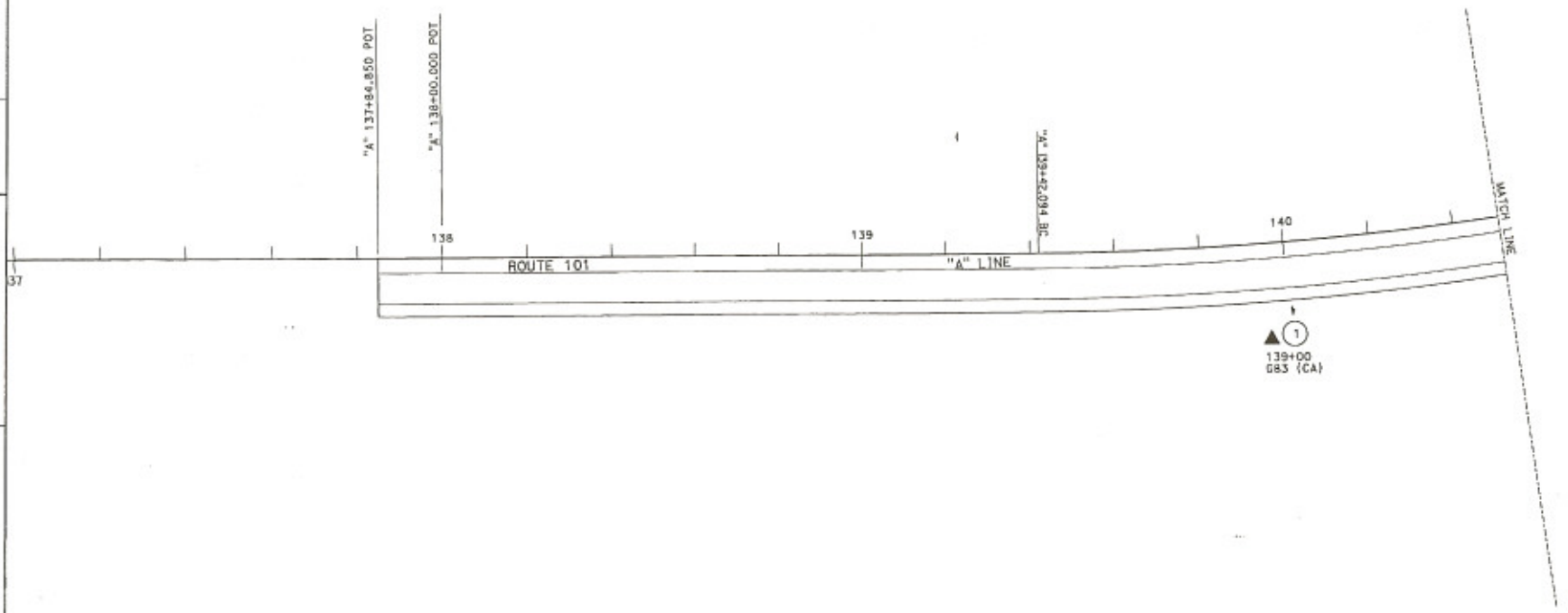

NOTE: ALL DIMENSIONS ARE IN METERS UNLESS OTHERWISE SHOWN.
THIS PLAN IS ACCURATE FOR TRAFFIC WORK ONLY

SCALE 1:500

SIGN PLAN
S-1

STATE OF CALIFORNIA - DEPARTMENT OF TRANSPORTATION
Caltrans
TRAFFIC

PROJECT ENGINEER X

CALCULATED/DESIGNED BY
CHECKED BY

DATE | REVISED BY | DATE REVISED

FOR REDUCED PLANS ORIGINAL GRAPHIC IS 30 X 42 INCHES 0 20 40 60 80

USERNAME => T1|dyna
DGN FILE => 129030aa001.dgn

CU 03230 | EA 290301

LAST REVISION 00-00-00 | DATE PLOTTED => 02-JAN-2007

DIST	COUNTY	ROUTE	KILOMETER POST TOTAL PROJECT	SHEET No	TOTAL SHEETS
01	Hum	101/36	91.7/95.0		

REGISTERED CIVIL ENGINEER 00/00/00

FOR DESIGN STUDY ONLY

PLANS APPROVAL DATE

The State of California or its officers or agents shall not be responsible for the accuracy or completeness of electronic copies of this plan sheet.

To get to the Caltrans web site, go to: http://www.dot.ca.gov

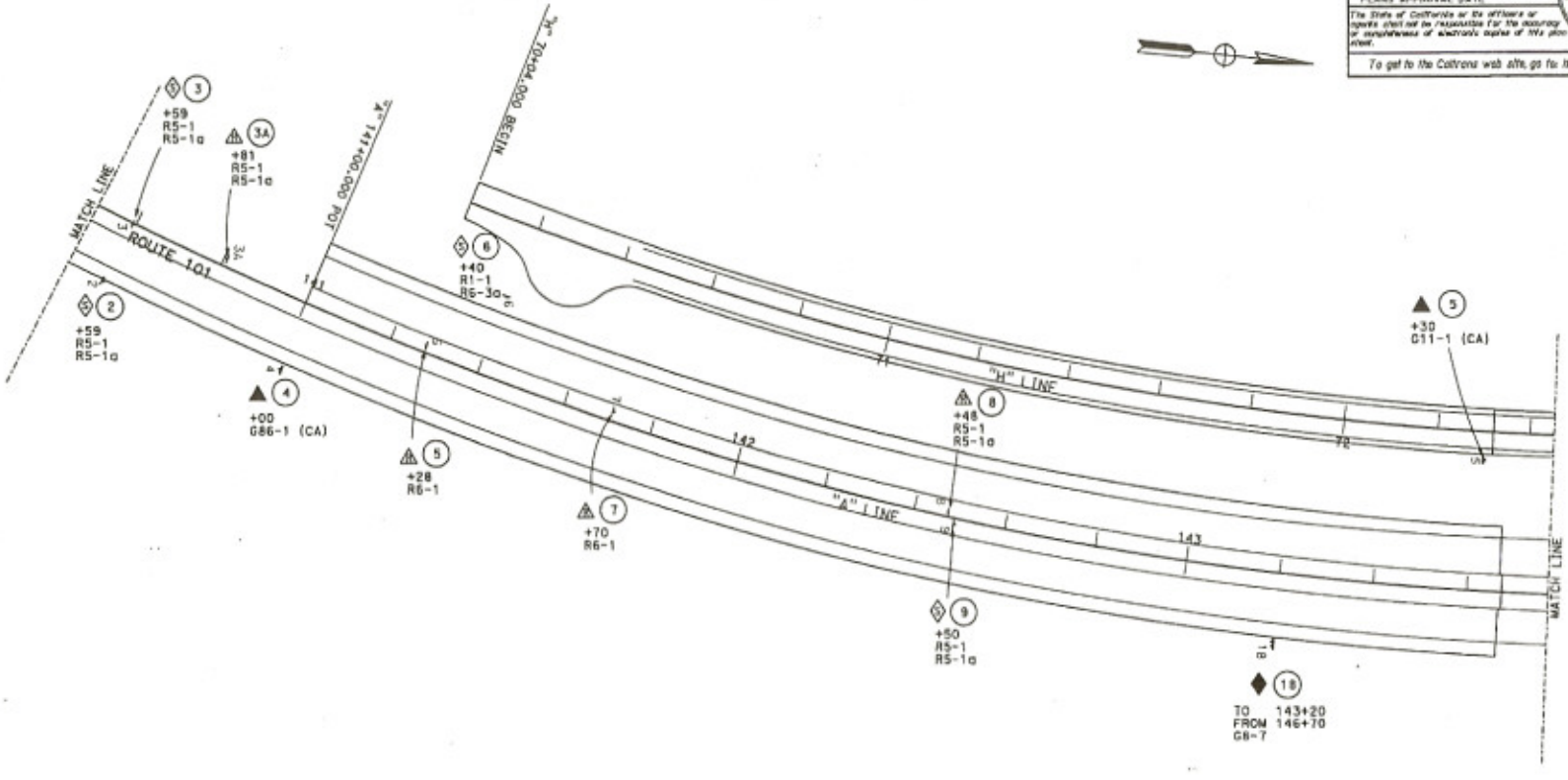

NOTE: ALL DIMENSIONS ARE IN METERS UNLESS OTHERWISE SHOWN.
THIS PLAN IS ACCURATE FOR TRAFFIC WORK ONLY

SCALE 1:500

SIGN PLAN S-2

STATE OF CALIFORNIA - DEPARTMENT OF TRANSPORTATION

Caltrans

TRAFFIC

PROJECT ENGINEER: X

CALCULATED/DESIGNED BY

CHECKED BY

DATE REVISED BY

DATE REVISED

DATE PLOTTED => 02-JAN-2007

00-00-00

FOR REDUCED PLANS ORIGINAL SCALE IS IN MILLIMETERS 0 20 40 60 80

USERNAME => tljayne

DGN FILE => 129030aa092.dgn

CU 03230

EA 290301

DIST	COUNTY	ROUTE	KILOMETER POST TOTAL PROJECT	SHEET NO	TOTAL SHEETS
01	Hum	101/36	91.7/95.0		

Caltrans Metric

REGISTERED CIVIL ENGINEER 08/09/00

FOR DESIGN STUDY ONLY

PLANS APPROVAL DATE

The State of California or its officers or agents shall not be responsible for the accuracy or completeness of electronic copies of this plan sheet.

To get to the Caltrans web site, go to: http://www.dot.ca.gov

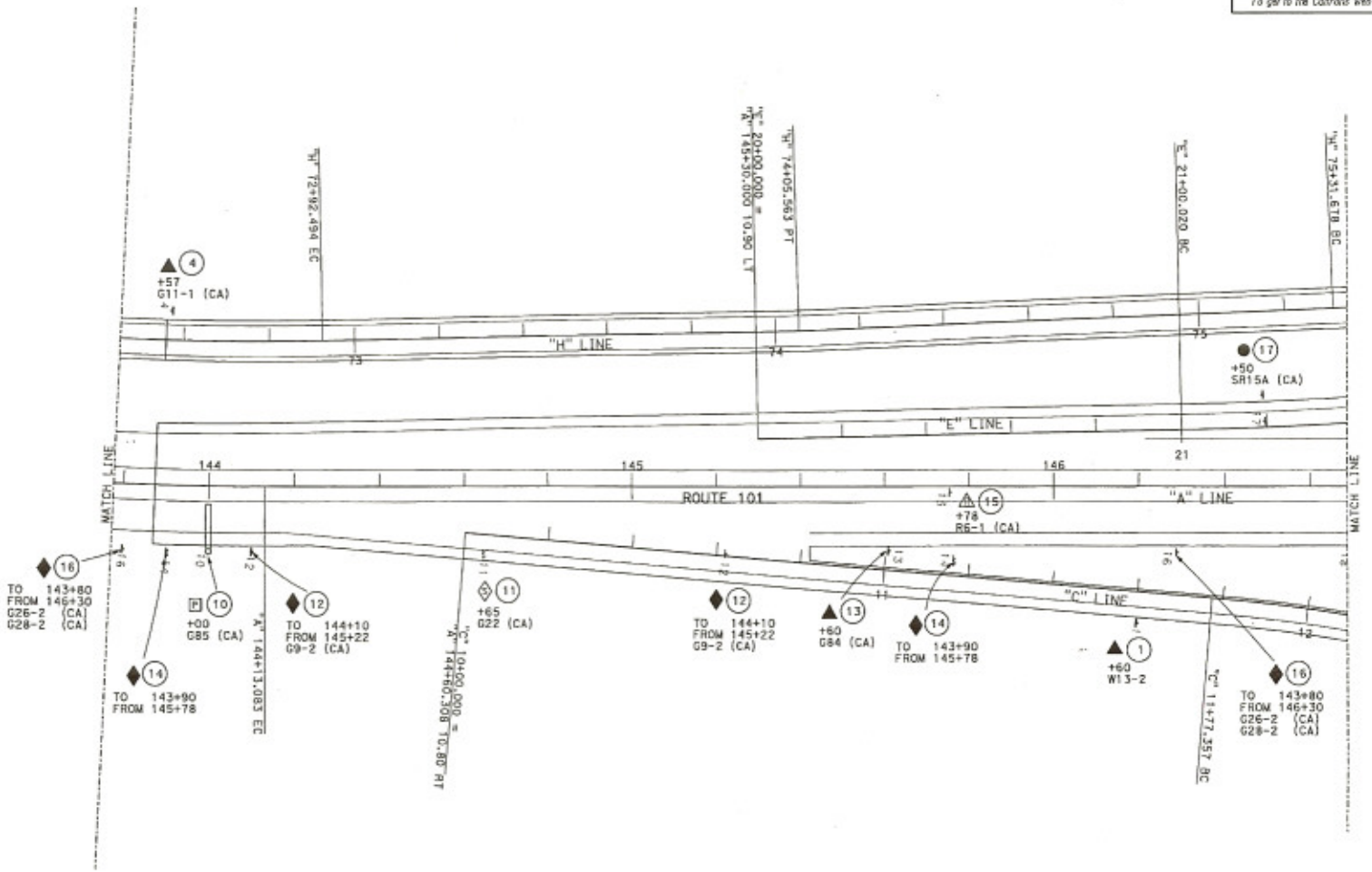

NOTE: ALL DIMENSIONS ARE IN METERS UNLESS OTHERWISE SHOWN.
THIS PLAN IS ACCURATE FOR TRAFFIC WORK ONLY

SCALE 1:500

SIGN PLAN
S-3

DATE	REVISED BY	DATE REVISED

CALCULATED/DESIGNED BY

CHECKED BY

PROJECT ENGINEER X

STATE OF CALIFORNIA - DEPARTMENT OF TRANSPORTATION

Caltrans

TRAFFIC

FOR REDUCED PLANS ORIGINAL 0 20 40 60 80

USERNAME => tjdyne

DGN FILE => 1290300p003.dgn

CU 03230

EA 290301

DATE PLOTTED => 02-JAN-2007

LAST REVISION 00-00-00

DIST	COUNTY	ROUTE	KILOMETER POST TOTAL PROJECT	SHEET NO.	TOTAL SHEETS
01	Hum	101/36	91.7/95.0		

Caltrans Metric

REGISTERED CIVIL ENGINEER 00/00/00

FOR DESIGN STUDY ONLY

PLANS APPROVAL DATE

The State of California or its officers or agents shall not be responsible for the accuracy or completeness of electronic copies of this plan sheet.

To get to the Caltrans web site, go to: http://www.dot.ca.gov

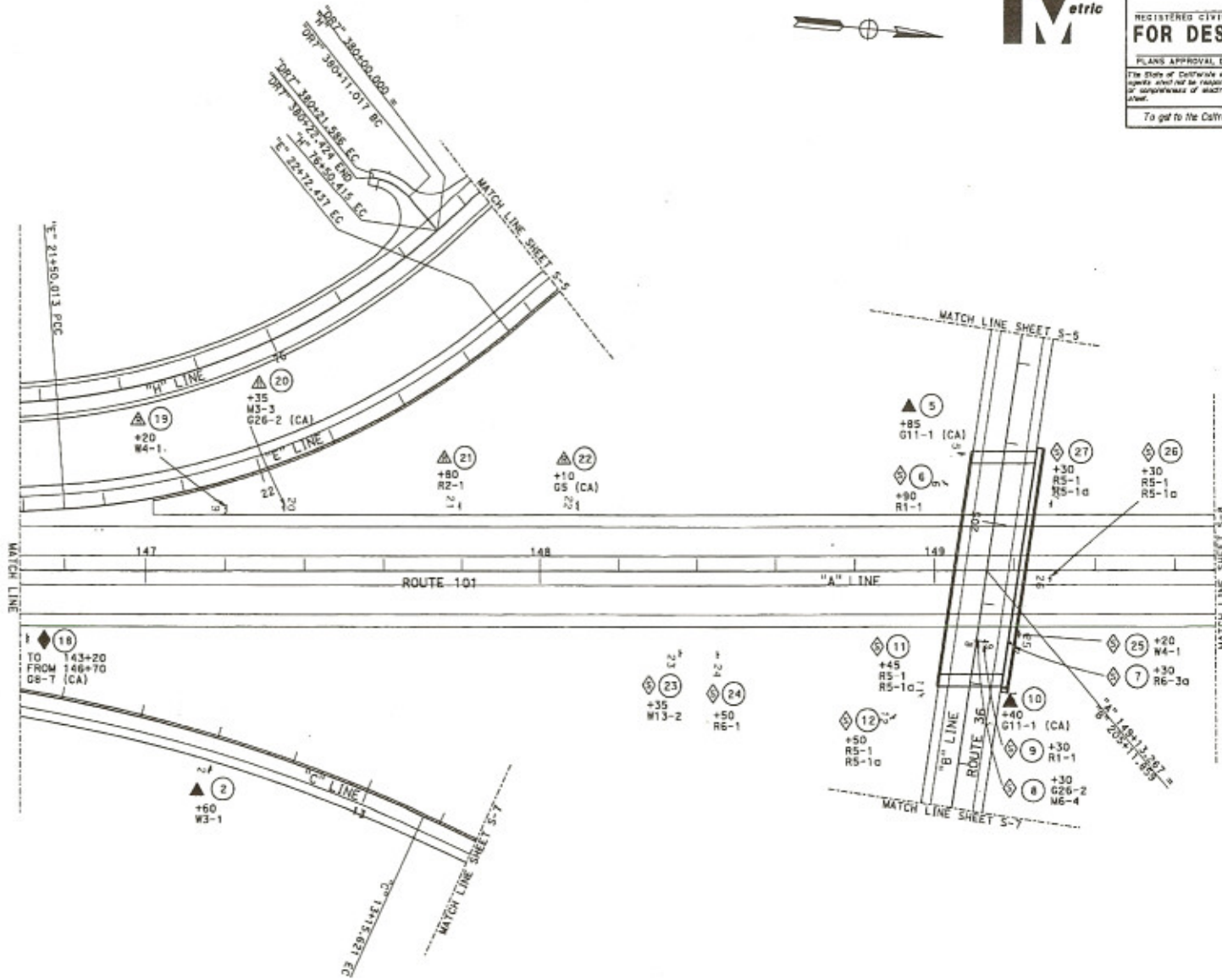

NOTE: ALL DIMENSIONS ARE IN METERS UNLESS OTHERWISE SHOWN.
THIS PLAN IS ACCURATE FOR TRAFFIC WORK ONLY

SCALE 1:500

SIGN PLAN S-4

STATE OF CALIFORNIA - DEPARTMENT OF TRANSPORTATION

Caltrans

TRAFFIC

PROJECT ENGINEER X

CALCULATED/DESIGNED BY

CHECKED BY

DATE REVISED BY

DATE REVISED

DATE

LINE REVISION 00-00-00

DATE PLOTTED => 02-JAN-2001

FOR REDUCED PLANS ORIGINAL 0 10 40 50 60

USERNAME => tijdyne

CU 03230

EA 290301

DIST	COUNTY	ROUTE	KILOMETER POST TOTAL PROJECT	SHEET No.	TOTAL SHEETS
01	Hum	101/36	91.7/95.0		

Caltrans Metric

REGISTERED CIVIL ENGINEER 00/00/00

FOR DESIGN STUDY ONLY

PLANS APPROVAL DATE

The State of California or its officers or agents shall not be responsible for the accuracy or completeness of electronic copies of this plan sheet.

To get to the Caltrans web site, go to: http://www.dot.ca.gov

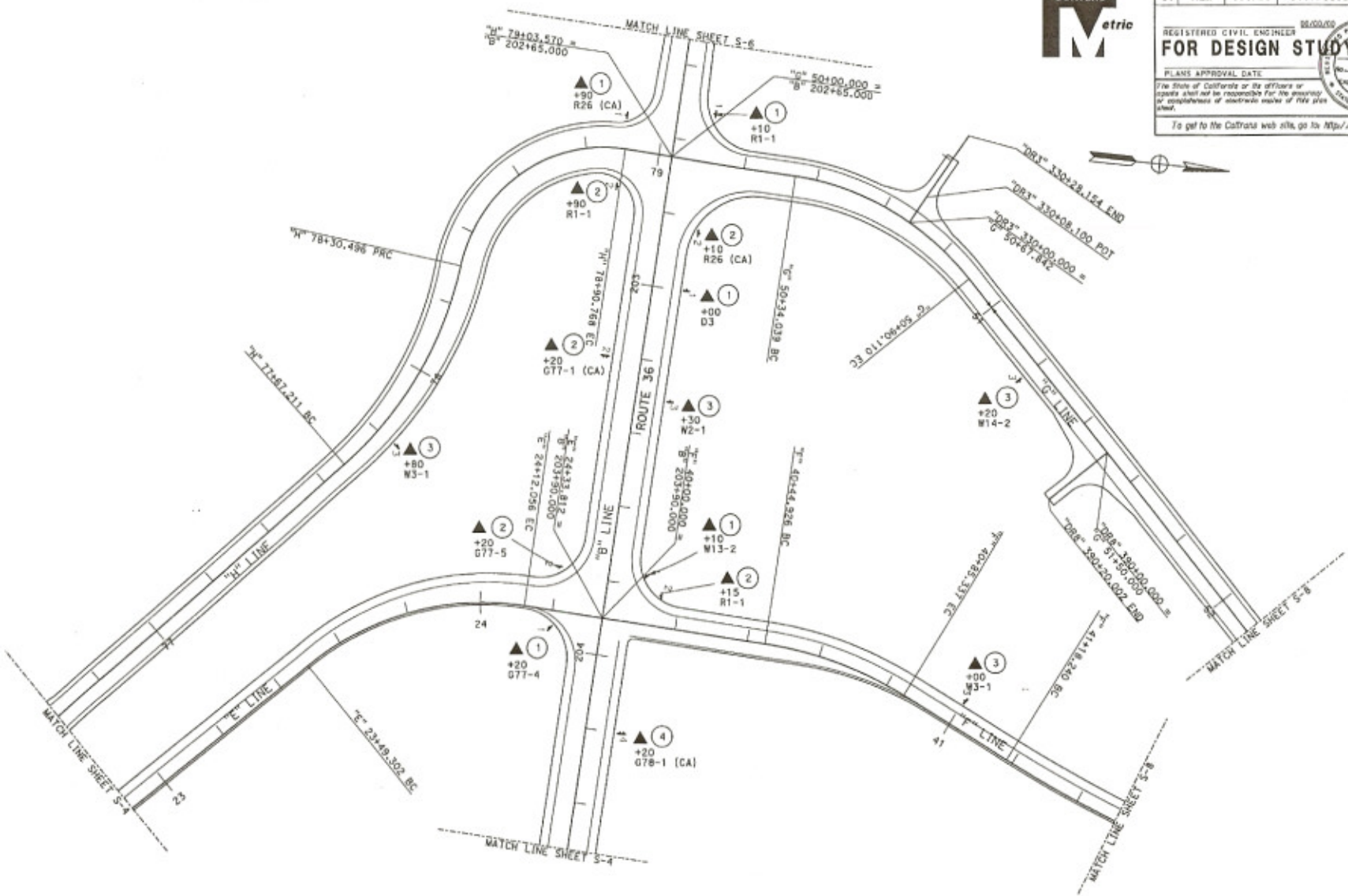

NOTE: ALL DIMENSIONS ARE IN METERS UNLESS OTHERWISE SHOWN.
THIS PLAN IS ACCURATE FOR TRAFFIC WORK ONLY

SCALE 1:500

SIGN PLAN
S-5

DATE	REVISED BY	DATE REVISED

CALCULATED/DESIGNED BY

CHECKED BY

PROJECT ENGINEER X

STATE OF CALIFORNIA - DEPARTMENT OF TRANSPORTATION

Caltrans **TRAFFIC**

FOR REDUCED PLANS ORIGINAL SCALE IS 50 MILLIMETERS 0 20 40 60 80

USERNAME = ttjoyce

DGN FILE = 190030pp005.dgn

CU 03230

EA 290301

DATE PLOTTED => 02-JAN-2007

00-00-00

DIST	COUNTY	ROUTE	KILOMETER POST TOTAL PROJECT	SHEET No	TOTAL SHEETS
01	Hum	101/36	91.7/95.0		

REGISTERED CIVIL ENGINEER 00/00/00

FOR DESIGN STUDY ONLY

PLANS APPROVAL DATE

The State of California or its officers or agents shall not be responsible for the reading or completeness of electronic copies of this plan sheet.

To get to the Caltrans web site, go to http://www.dot.ca.gov

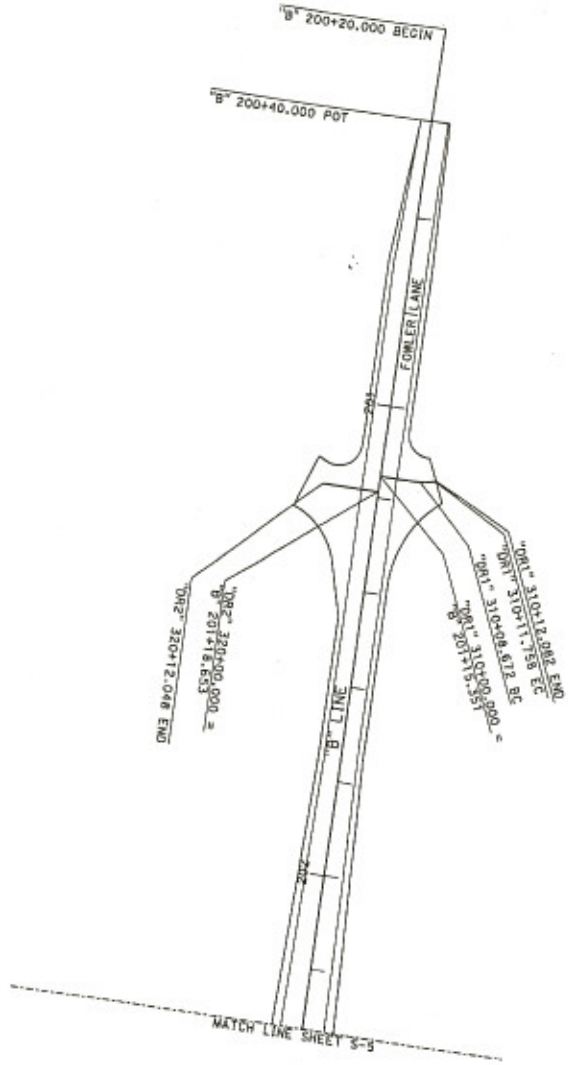

NOTE: ALL DIMENSIONS ARE IN METERS UNLESS OTHERWISE SHOWN.
THIS PLAN IS ACCURATE FOR TRAFFIC WORK ONLY

SCALE 1:500

SIGN PLAN
S-6

DATE	REVISED BY	DATE REVISED

CALCULATED/DESIGNED BY
CHECKED BY

PROJECT ENGINEER X

STATE OF CALIFORNIA - DEPARTMENT OF TRANSPORTATION
Caltrans
TRAFFIC

REVISION 00-00-00 DATE PLOTTED => 02-JAN-2007

FOR REDUCED PLANS ORIGINAL 0 20 40 60 80

USERNAME => tjdyne
DGN FILE => 1390300006.dgn

CU 03230 EA 290301

DIST	COUNTY	ROUTE	KILOMETER POST TOTAL PROJECT	SHEET No	TOTAL SHEETS
01	Hum	101/36	91.7/95.0		

REGISTERED CIVIL ENGINEER 00/00/00

FOR DESIGN STUDY ONLY

PLANS APPROVAL DATE

The State of California or its officers or agents shall not be responsible for the accuracy or completeness of electronic copies of this plan sheet.

To get to the Caltrans web site, go to: http://www.dot.ca.gov

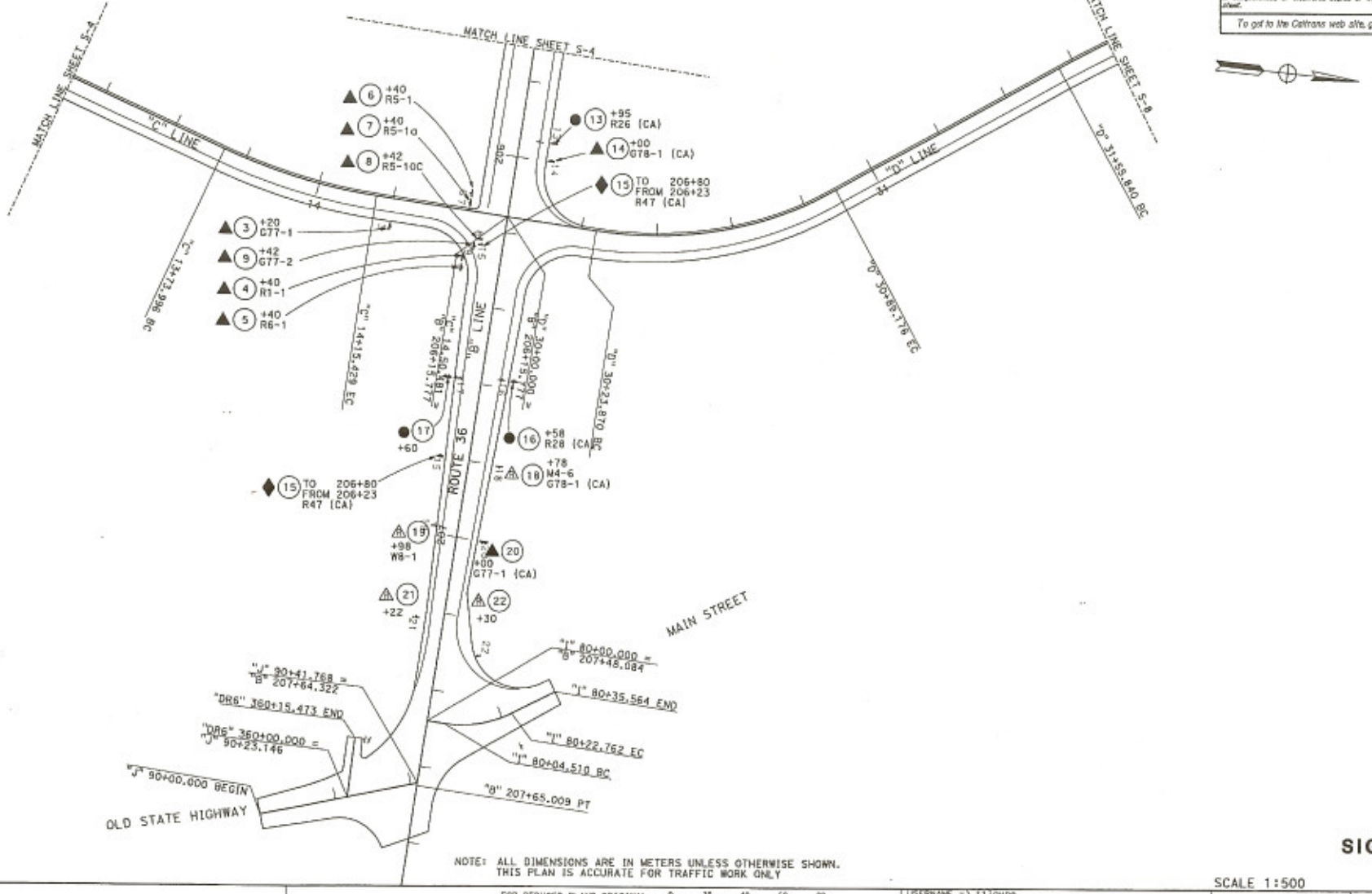

NOTE: ALL DIMENSIONS ARE IN METERS UNLESS OTHERWISE SHOWN.
THIS PLAN IS ACCURATE FOR TRAFFIC WORK ONLY

SCALE 1:500

SIGN PLAN
S-7

DATE	REVISED BY	DATE REVISED

CALCULATED/DESIGNED BY

CHECKED BY

PROJECT ENGINEER X

STATE OF CALIFORNIA - DEPARTMENT OF TRANSPORTATION

Caltrans

TRAFFIC

FOR REDUCED PLANS ORIGINAL COLOR IS BLUE 0 20 40 60 80

USERNAME => TTJoyce

DGN FILE => 1290300002.dgn

CU 03230

EA 290301

LAST REVISION 00-00-00

DATE PLOTTED => 02-JAN-2001

DIST	COUNTY	ROUTE	KILOMETER POST TOTAL PROJECT	SHEET No	TOTAL SHEETS
01	Hum	101/36	91.7/95.0		

Caltrans Metric

REGISTERED CIVIL ENGINEER 00/00/00

FOR DESIGN STUDY ONLY

PLANS APPROVAL DATE

The State of California or its officers or agents shall not be responsible for the accuracy or completeness of electronic copies of this plan sheet.

To get to the Caltrans web site, go to: http://www.dot.ca.gov

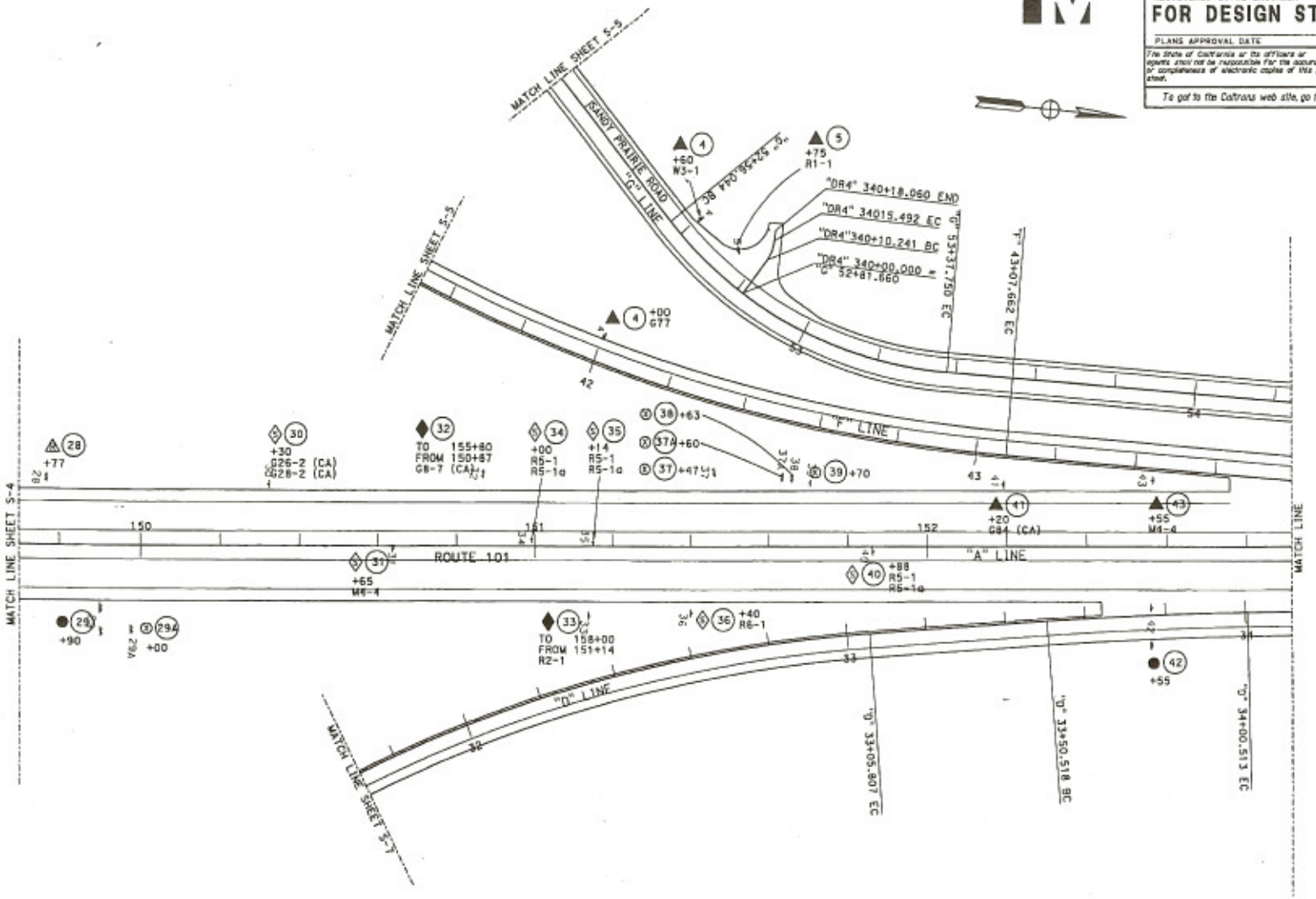

NOTE: ALL DIMENSIONS ARE IN METERS UNLESS OTHERWISE SHOWN.
THIS PLAN IS ACCURATE FOR TRAFFIC WORK ONLY

SIGN PLAN
S-8

SCALE 1:500

STATE OF CALIFORNIA - DEPARTMENT OF TRANSPORTATION
Caltrans
TRAFFIC

PROJECT ENGINEER: X

CALCULATED/DESIGNED BY
CHECKED BY

DATE | REVISED BY | DATE REVISED

DATE PLOTTED => 02-JAN-2007

FOR REDUCED PLANS ORIGINAL 0 20 40 60 80

USERNAME => tijdyne

CU 03230

EA 290301

DIST	COUNTY	ROUTE	KILOMETER POST TOTAL PROJECT	SHEET NO	TOTAL SHEETS
01	Hun	101/36	91.7/95.0		

REGISTERED CIVIL ENGINEER 00/00/00

FOR DESIGN STUDY ONLY

PLANS APPROVAL DATE

The State of California or its officers or agents shall not be responsible for the accuracy or completeness of electronic copies of this plan sheet.

To get to the Caltrans web site, go to: http://www.dot.ca.gov

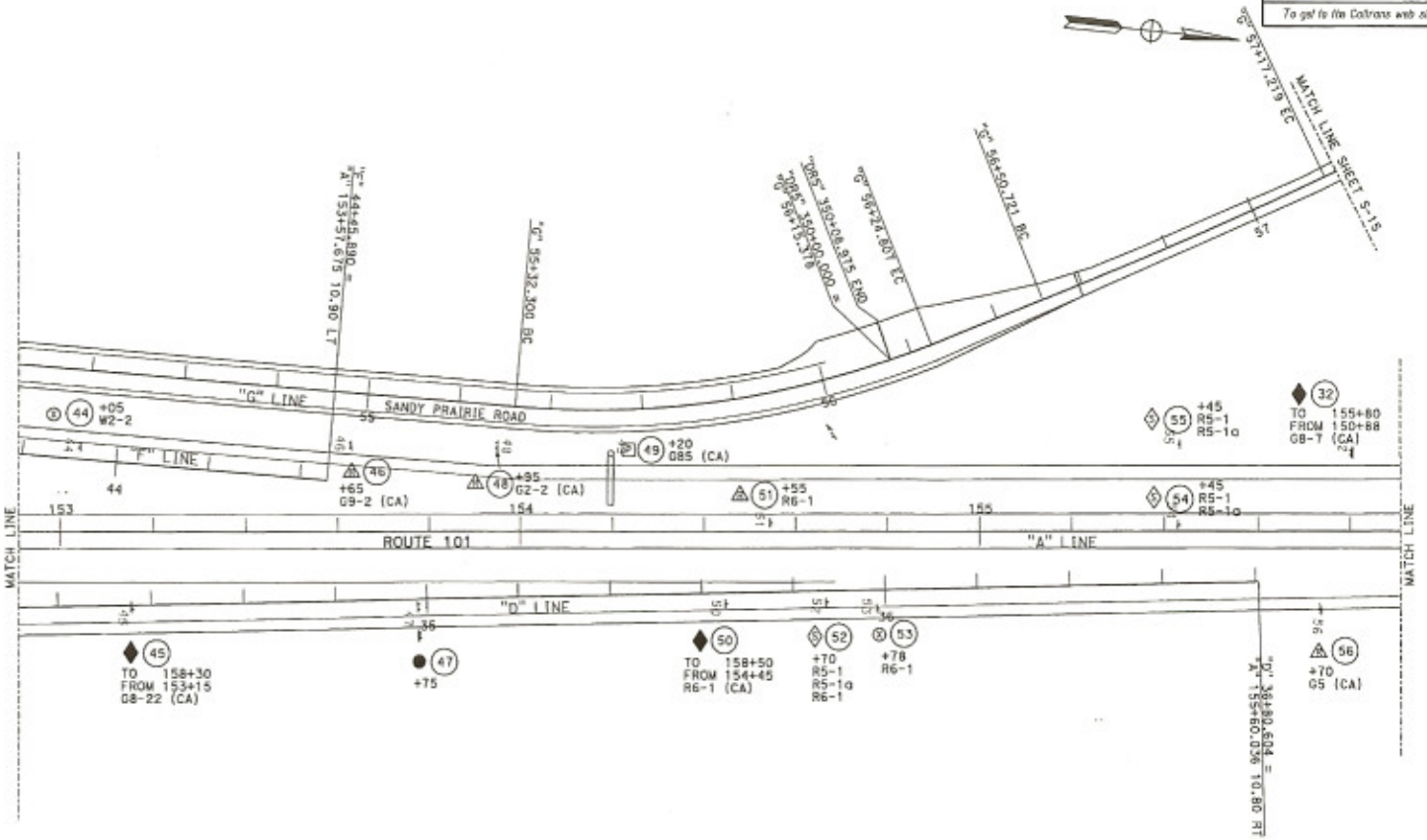

NOTE: ALL DIMENSIONS ARE IN METERS UNLESS OTHERWISE SHOWN.
THIS PLAN IS ACCURATE FOR TRAFFIC WORK ONLY

SCALE 1:500

SIGN PLAN S-9

STATE OF CALIFORNIA - DEPARTMENT OF TRANSPORTATION

Caltrans

TRAFFIC

PROJECT ENGINEER X

CALCULATED/DESIGNED BY

CHECKED BY

DATE REVISED BY

DATE REVISED

FOR REDUCED PLANS ORIGINAL SCALE IS IN METERS 0 20 40 60 80

USERNAME => tijdyne

DGN FILE => 1290301ss009.dgn

CU 03230

EA 290301

DATE PLOTTED => 02-JAN-2007

ARE REVISION 00-00-00

DIST	COUNTY	ROUTE	KILOMETER POST TOTAL PROJECT	SHEET No	TOTAL SHEETS
01	Hum	101/36	91.7/95.0		

REGISTERED CIVIL ENGINEER 00/00/00

FOR DESIGN STUDY ONLY

PLANS APPROVAL DATE

The State of California or its officers or agents shall not be responsible for the accuracy or completeness of electronic copies of this plan sheet.

To get to the Caltrans web site, go to http://www.dot.ca.gov

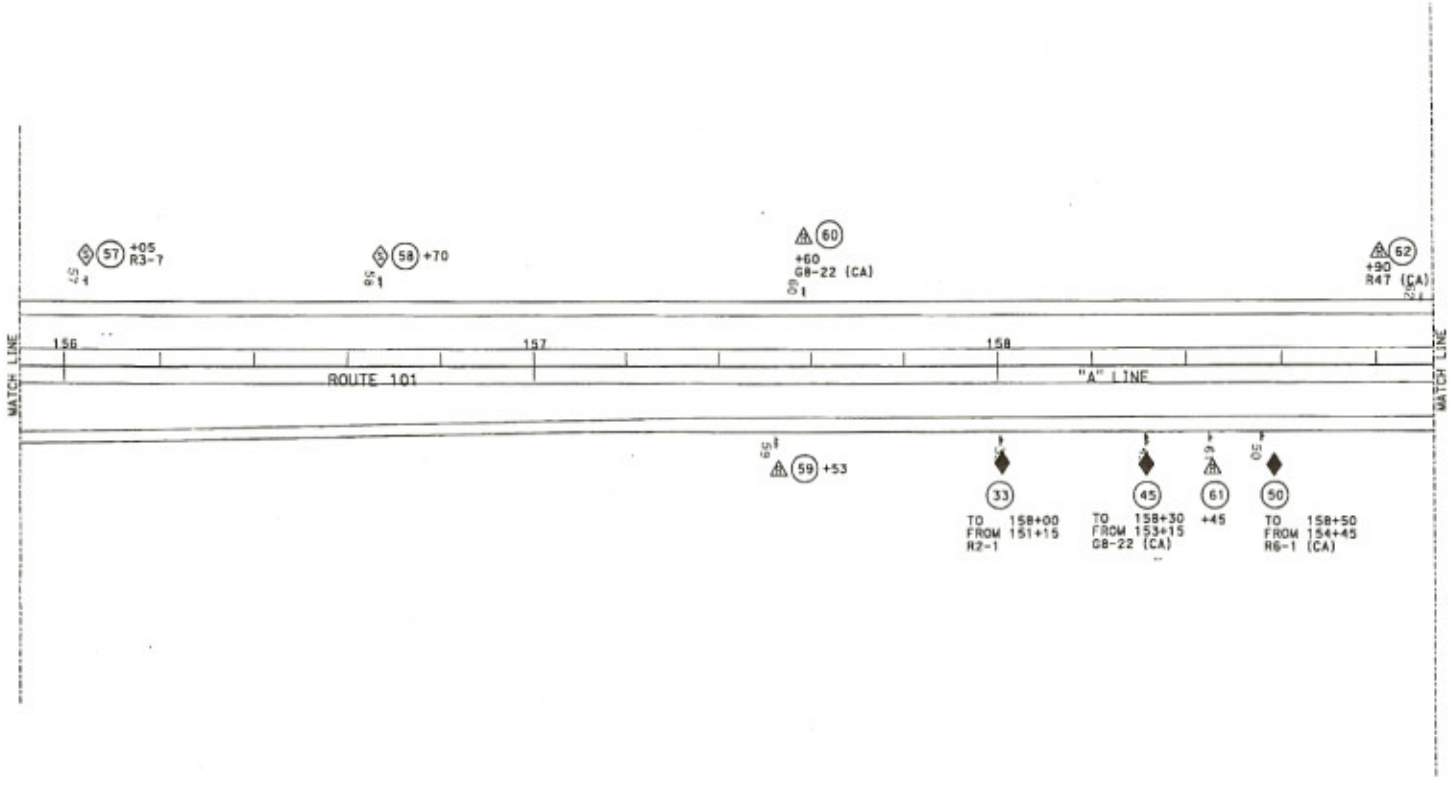

NOTE: ALL DIMENSIONS ARE IN METERS UNLESS OTHERWISE SHOWN.
THIS PLAN IS ACCURATE FOR TRAFFIC WORK ONLY

SIGN PLAN S-10

SCALE 1:500

FOR REDUCED PLANS ORIGINAL SCALE IS IN MILLIMETERS 0 20 40 60 80

USERNAME => tljayne
DGN FILE => 1290300010.dgn

CU 03230

EA 290301

DATE PLOTTED => 02-JAN-2007

LAST REVISION 00-00-00

STATE OF CALIFORNIA - DEPARTMENT OF TRANSPORTATION

Caltrans

TRAFFIC

PROJECT ENGINEER X

CALCULATED/DESIGNED BY

CHECKED BY

DATE REVISED BY

DATE REVISED

DIST	COUNTY	ROUTE	KILOMETER POST TOTAL PROJECT	SHEET NO	TOTAL SHEETS
01	Hum	101/36	91.7/95.0		

REGISTERED CIVIL ENGINEER 08/03/00

FOR DESIGN STUDY ONLY

PLANS APPROVAL DATE

The State of California or its officers or agents shall not be responsible for the accuracy or completeness of electronic copies of this plan sheet.

To get to the Caltrans web site, go to: http://www.dot.ca.gov

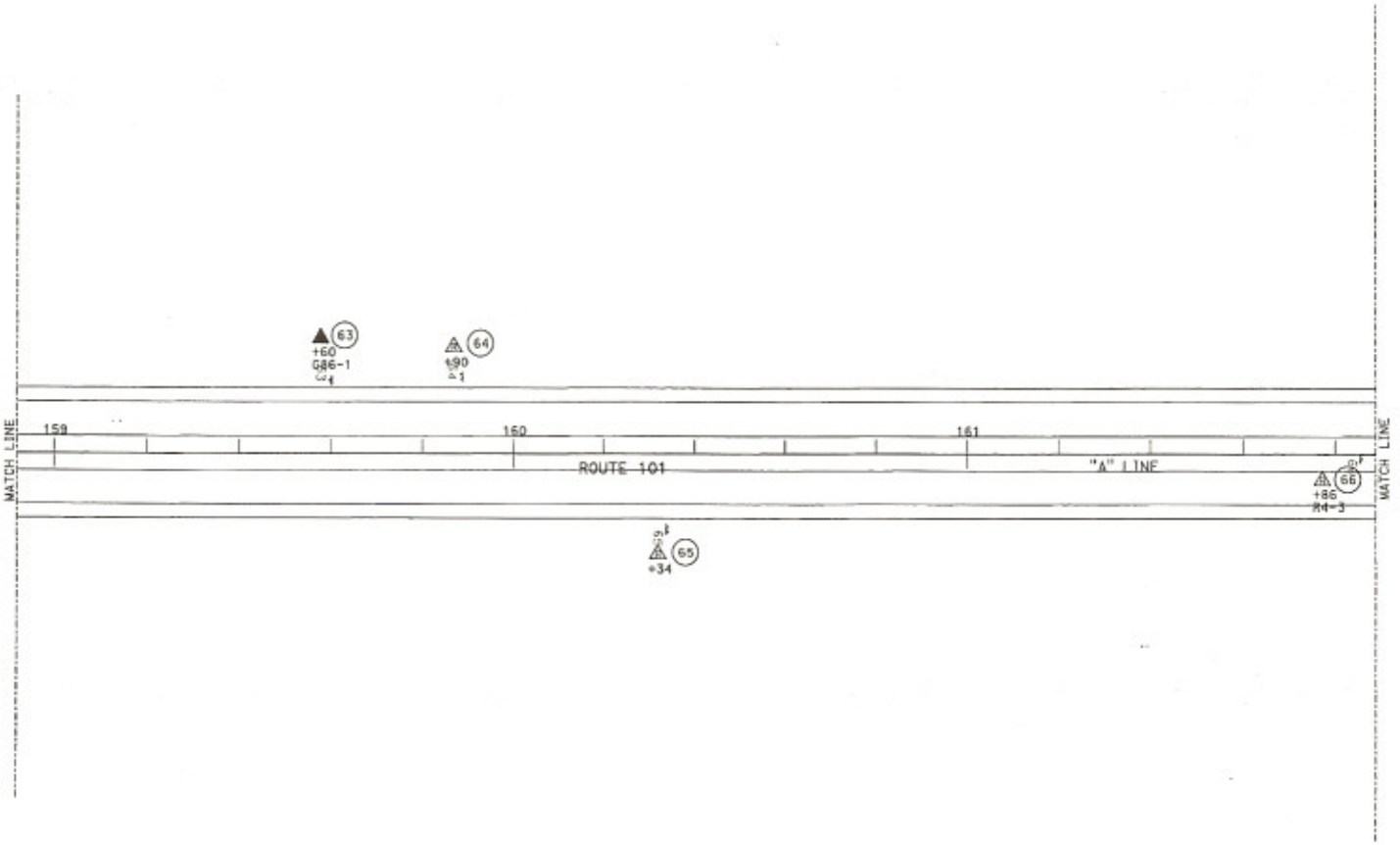

NOTE: ALL DIMENSIONS ARE IN METERS UNLESS OTHERWISE SHOWN.
THIS PLAN IS ACCURATE FOR TRAFFIC WORK ONLY

SCALE 1:500

SIGN PLAN
S-11

DATE	REVISED BY	DATE REVISED

CALCULATED/DESIGNED BY

CHECKED BY

PROJECT ENGINEER X

STATE OF CALIFORNIA - DEPARTMENT OF TRANSPORTATION

Caltrans

TRAFFIC

FOR REDUCED PLANS ORIGINAL SCALE IS IN INCHES 0 20 40 60 80

USERNAME => tljayne

DGN FILE => 1290300011.dgn

CU 03230

EA 290301

LAST REVISION 00-00-00

DATE PLOTTED => 02-JAN-2007

DIST	COUNTY	ROUTE	KILOMETER POST TOTAL PROJECT	SHEET NO	TOTAL SHEETS
01	Hum	101/36	91.7/95.0		

REGISTERED CIVIL ENGINEER 00/00/00

FOR DESIGN STUDY ONLY

PLANS APPROVAL DATE

The State of California or its officers or agents shall not be responsible for the accuracy or completeness of electronic copies of this plan sheet.

To get to the Caltrans web site, go to: http://www.dot.ca.gov

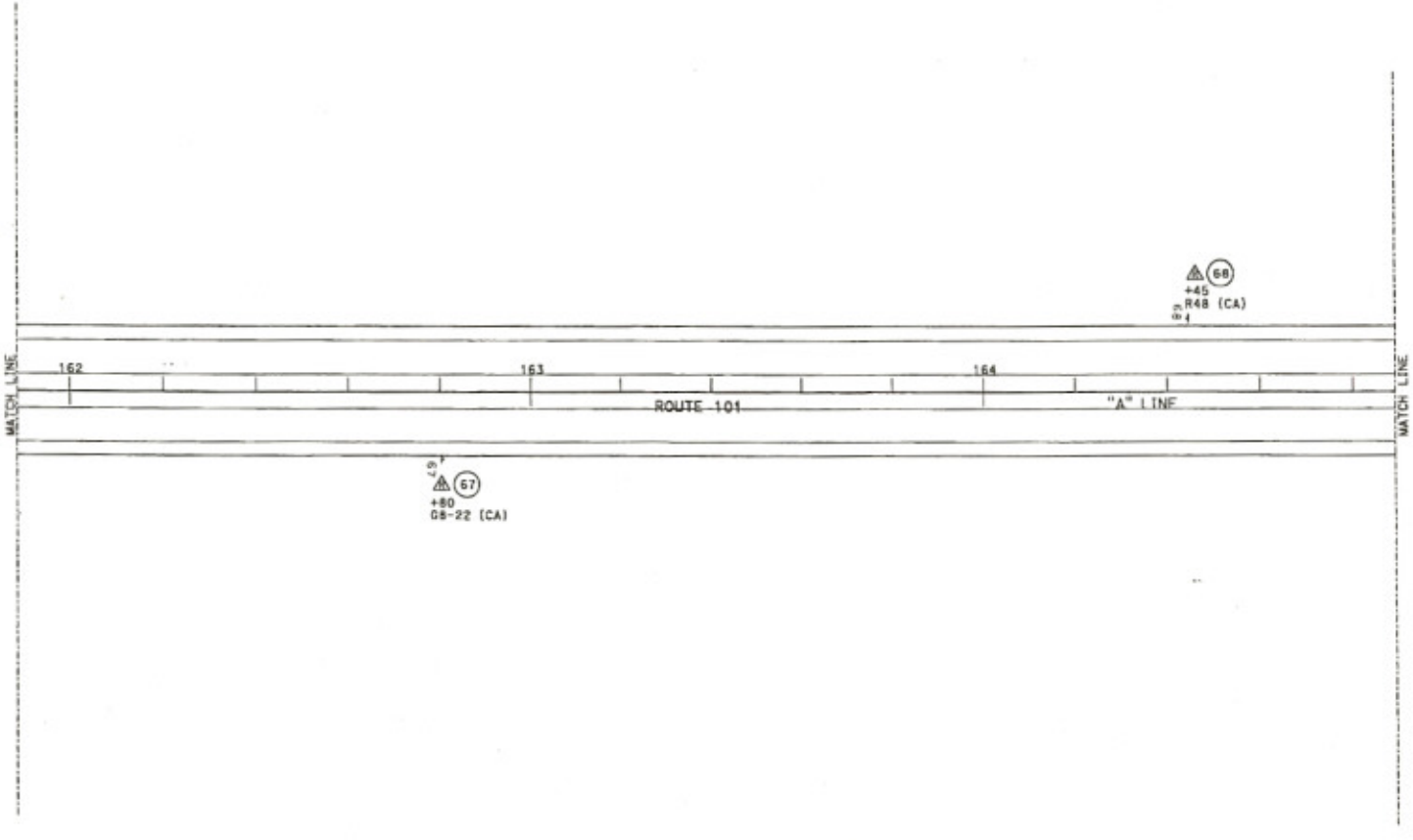

NOTE: ALL DIMENSIONS ARE IN METERS UNLESS OTHERWISE SHOWN.
THIS PLAN IS ACCURATE FOR TRAFFIC WORK ONLY

SCALE 1:500

SIGN PLAN
S-12

STATE OF CALIFORNIA - DEPARTMENT OF TRANSPORTATION

Caltrans

TRAFFIC

PROJECT ENGINEER X

CALCULATED/DESIGNED BY

CHECKED BY

DATE REVISED BY

DATE REVISED

FOR REDUCED PLANS ORIGINAL SCALE IS 50 MILLIMETERS 0 20 40 60 80

USERNAME => tljoyce
DGN FILE => 179030ss012.dgn

CU 03230

EA 790301

DATE PLOTTED => 02-JAN-2007

LAST REVISION 00-00-00

DIST	COUNTY	ROUTE	KILOMETER POST TOTAL PROJECT	SHEET No.	TOTAL SHEETS
01	Hum	101/36	91.7/95.0		

REGISTERED CIVIL ENGINEER 00/00/00

FOR DESIGN STUDY ONLY

PLANS APPROVAL DATE

The State of California or its officers or agents shall not be responsible for the accuracy or completeness of electronic copies of this plan sheet.

To get to the Caltrans web site, go to: http://www.dot.ca.gov

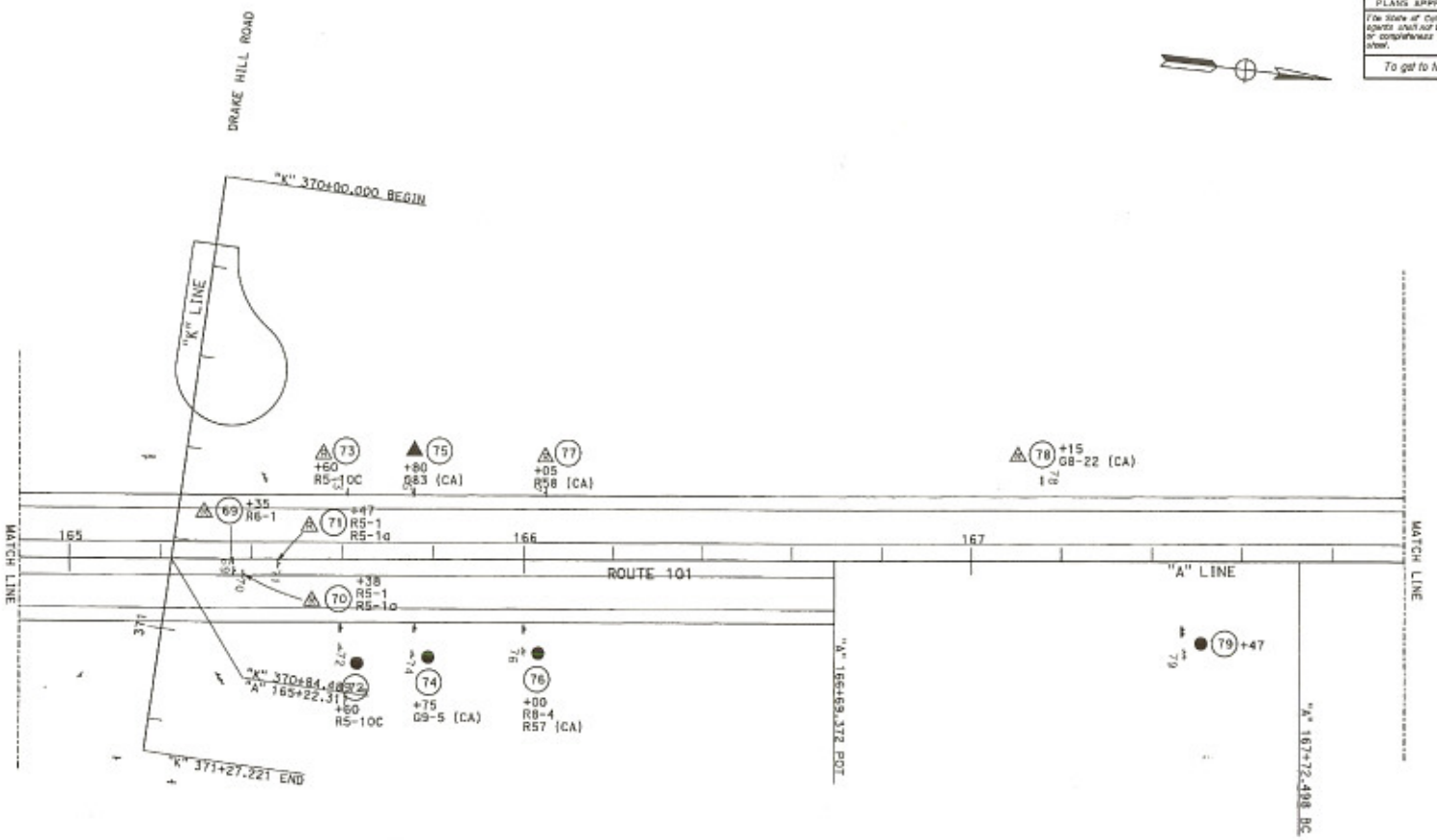

NOTE: ALL DIMENSIONS ARE IN METERS UNLESS OTHERWISE SHOWN.
THIS PLAN IS ACCURATE FOR TRAFFIC WORK ONLY

FOR REDUCED PLANS ORIGINAL SCALE IS IN MILLIMETERS 0 20 40 60 80

USERNAME => f1jayne
DGN FILE => 129030ca013.dgn

SCALE 1:500

SIGN PLAN
S-13

CU 03230

EA 290301

DATE PLOTTED => 02-JAN-2007

LAST REVISION 00-00-00

STATE OF CALIFORNIA - DEPARTMENT OF TRANSPORTATION

Caltrans

TRAFFIC

PROJECT ENGINEER X

CALCULATED/DESIGNED BY

CHECKED BY

DATE REVISED BY

DATE REVISED

DIST	COUNTY	ROUTE	KILOMETER POST TOTAL PROJECT	SHEET No	TOTAL SHEETS
01	Hum	101/36	91.7/95.0		

Caltrans Metric

REGISTERED CIVIL ENGINEER 02/02/00

FOR DESIGN STUDY ONLY

PLANS APPROVAL DATE

The State of California or its officers or agents shall not be responsible for the accuracy or completeness of electronic copies of this plan sheet.

To get to the Caltrans web site, go to http://www.dot.ca.gov

NOTE: ALL DIMENSIONS ARE IN METERS UNLESS OTHERWISE SHOWN.
THIS PLAN IS ACCURATE FOR TRAFFIC WORK ONLY

SCALE 1:500

SIGN PLAN
S-14

STATE OF CALIFORNIA - DEPARTMENT OF TRANSPORTATION
Caltrans
TRAFFIC

PROJECT ENGINEER X

CALCULATED/DESIGNED BY
CHECKED BY

DATE REVISED BY
DATE REVISED

FOR REDUCED PLANS ORIGINAL SCALE IS IN MILLIMETERS 0 20 40 60 80

USERNAME => fljayne
DGN FILE => 1290300p014.dgn

CU 03230

EA 290301

LAST REVISION 00-00-00

DATE PLOTTED => 02-JAN-2007

STATE OF CALIFORNIA - DEPARTMENT OF TRANSPORTATION	PROJECT ENGINEER	CALCULATED/ DESIGNED BY		DATE	REVISED BY			
Caltrans TRAFFIC	X	CHECKED BY			DATE REVISED			

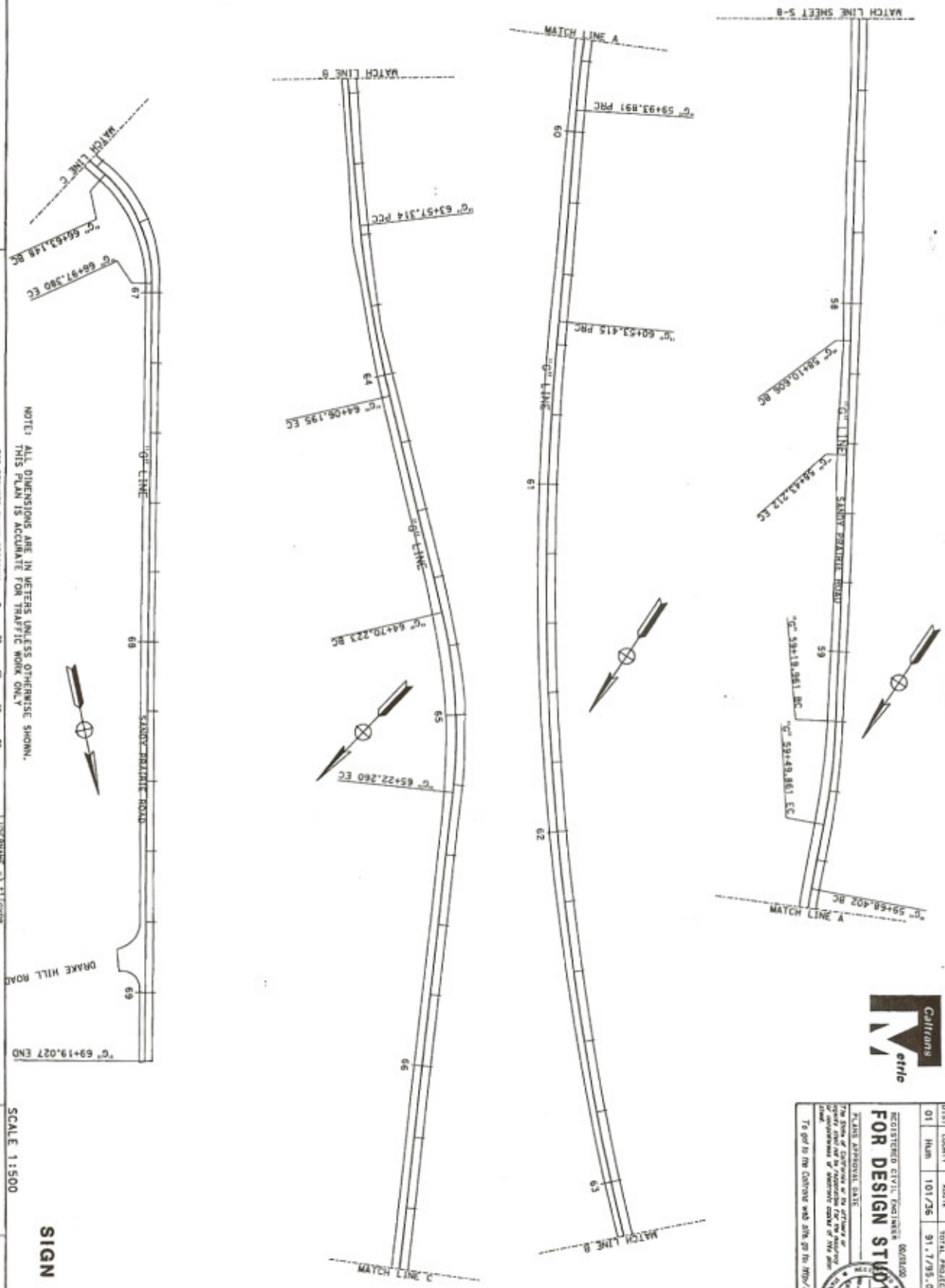

NOTE: ALL DIMENSIONS ARE IN METERS UNLESS OTHERWISE SHOWN.
THIS PLAN IS ACCURATE FOR TRAFFIC WORK ONLY

FOR REDUCED PLANS ORIGINAL SCALE IS IN MILLIMETERS

0 10 20 30 40 50

USERNAME => f1fjoyce
DGN FILE => 1290300015.dgn

Metric

DIST	COUNTY	ROUTE	TOTAL PROJECT	SHEET NO.	TOTAL SHEETS
01	Hum	101/36	91.7/95.0		

REGISTERED CIVIL ENGINEER 00/00/00

FOR DESIGN STUDY ONLY

PLANS APPROVAL DATE

Registered Professional Engineer may affix seal and sign the plans for the purpose of uniformness of electronic copies of new plans only.

To get to the Caltrans web site, go to http://www.dot.ca.gov

SCALE 1:500

SIGN PLAN S-15

CU 03230

EA 290301

LAST REVISION 00-00-00

DATE PLOTTED => 02-JAN-2007