Enclosure 2

File Number 2007-274341

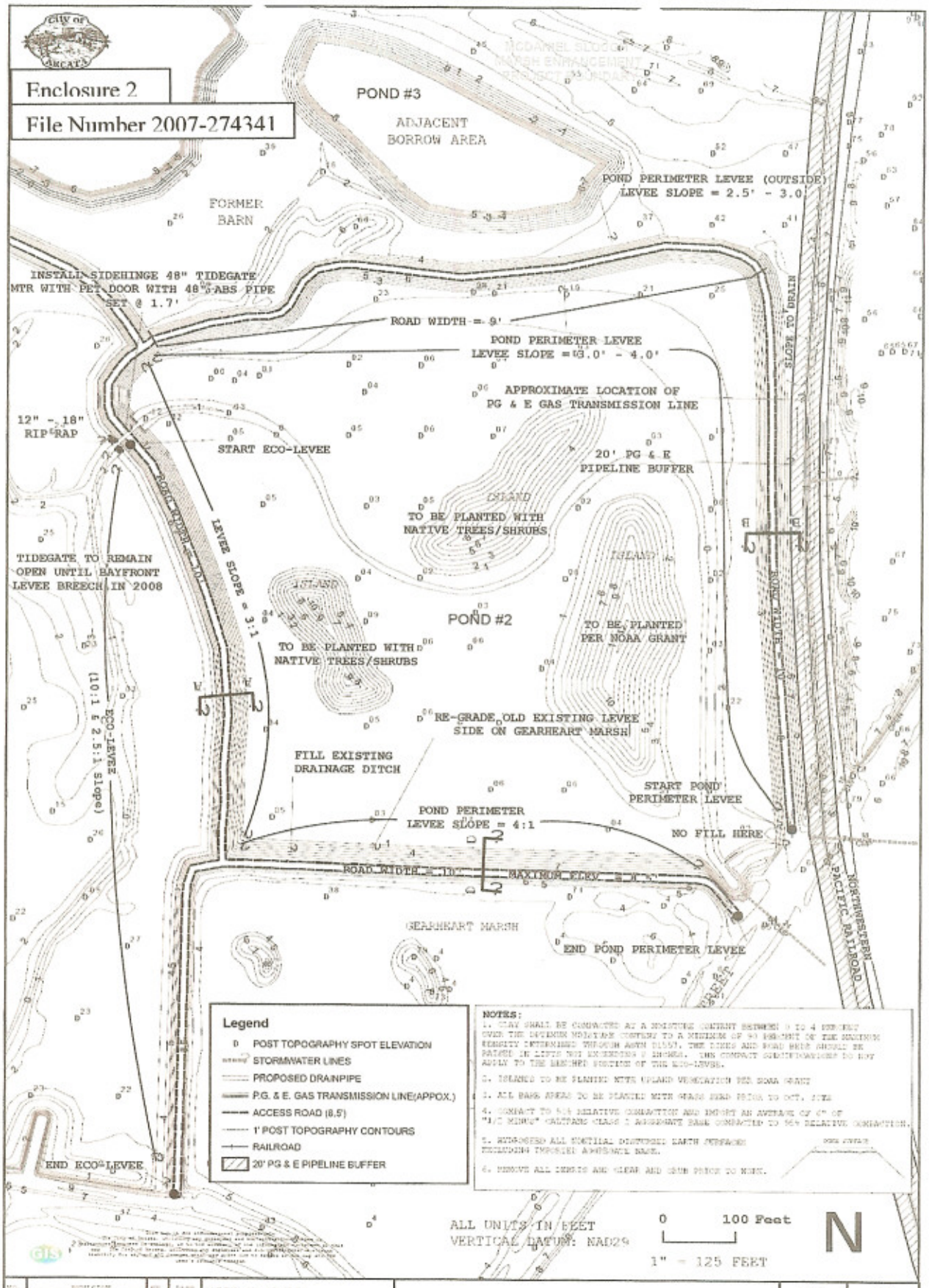

NO.	REVISION	BY	DATE	CITY OF ARCATA	MCDANIEL SLOUGH MARSH ENHANCEMENT PROJECT - PHASE 2	SCALE 1:1,500	DATE 2/22/2007
				DESIGNED BY: M. RYDER	MARSH POND #2 & #3	JOB NO.	
				DRAWN BY: B. YANG		SHEET 1	
				CHECKED BY: D. GLASS		OF 1	
				EXPIRES:			

File Number 2007-274341

Phase II and III Permit

Enclosure 1C

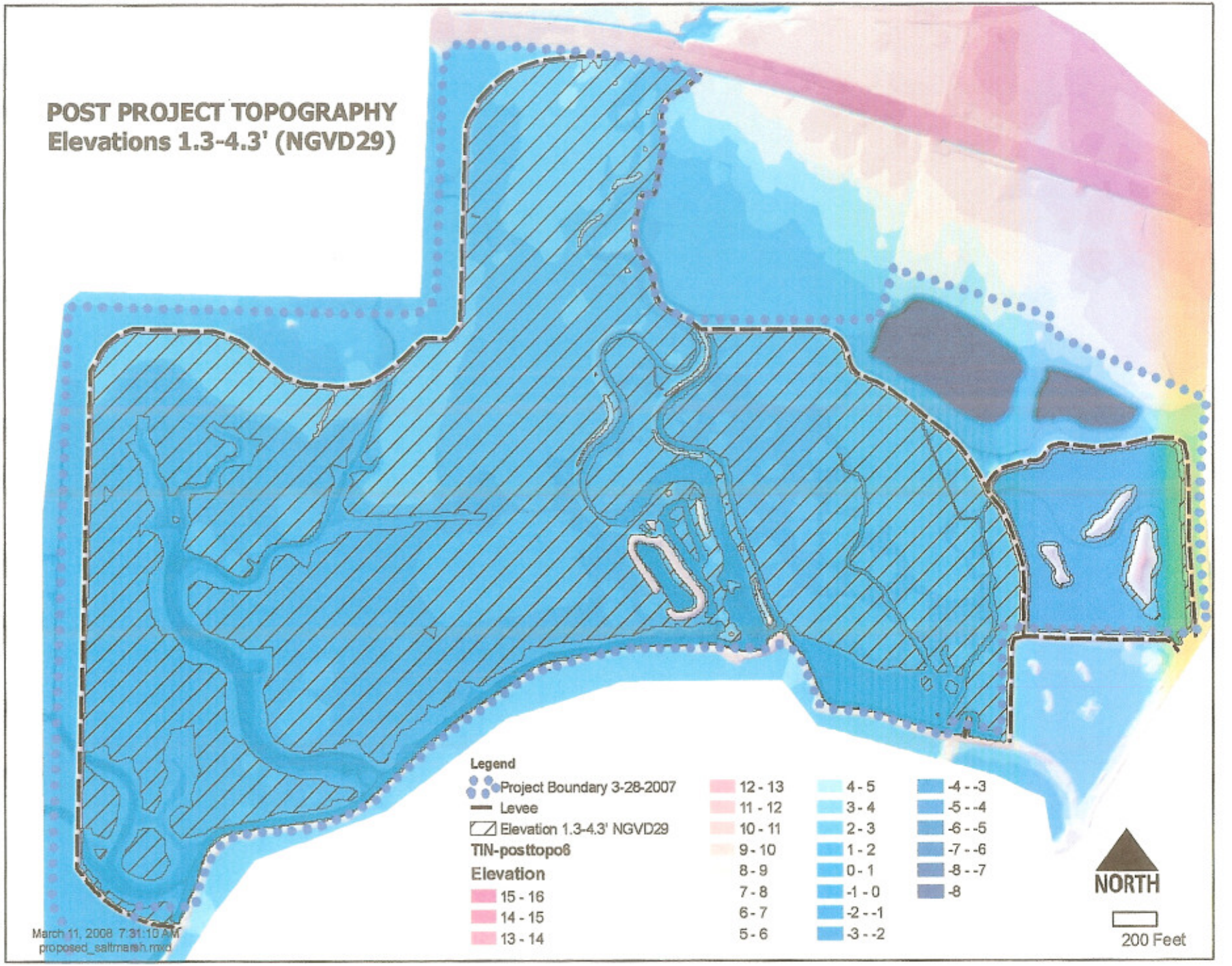

Enclosure 1B

File Number 2007-274341

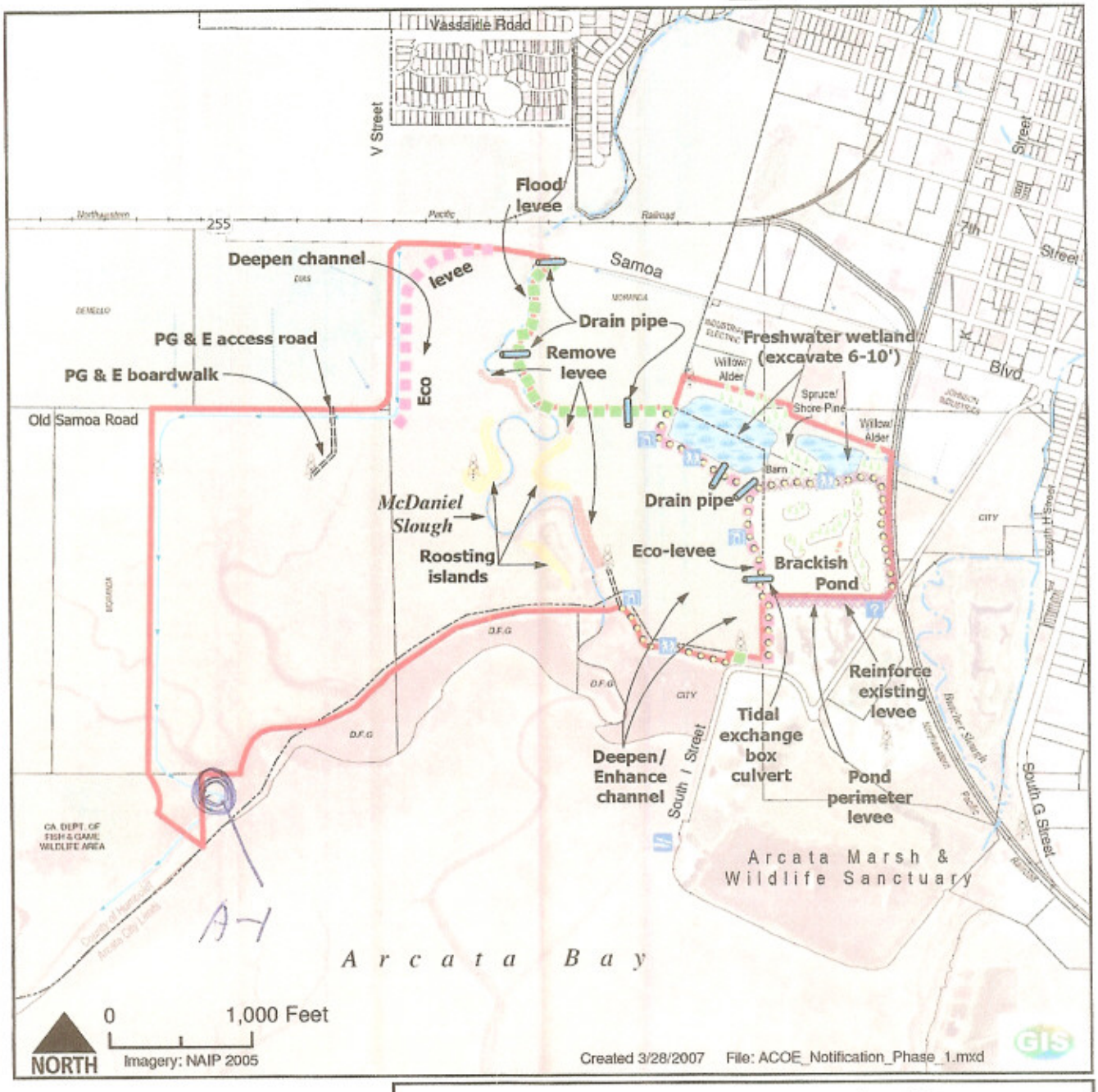

Boundaries
- Project Boundary
- Arcata City Limits

Recreation
- Trail
- Bird Blind
- Information Kiosk
- Boat Launch

Levee Types
- Flood Levee
- Eco-Levee
- Pond Perimeter Levee

Water Features
- Streams
- Freshwater Marsh
- Brackish Pond

Transportation
- Access Road
- Railroad

Other Features
- Surface Water Flow
- Drainage Ditch
- Drainage pipe
- PG & E Tower
- Trees
- Remove Levee
- Roosting island
- Parcel

Source: City of Arcata

McDaniel Slough Marsh Enhancement Project

A.C.O.E. Notification Phase 1

Enclosure 1A

File Number 2007-274341

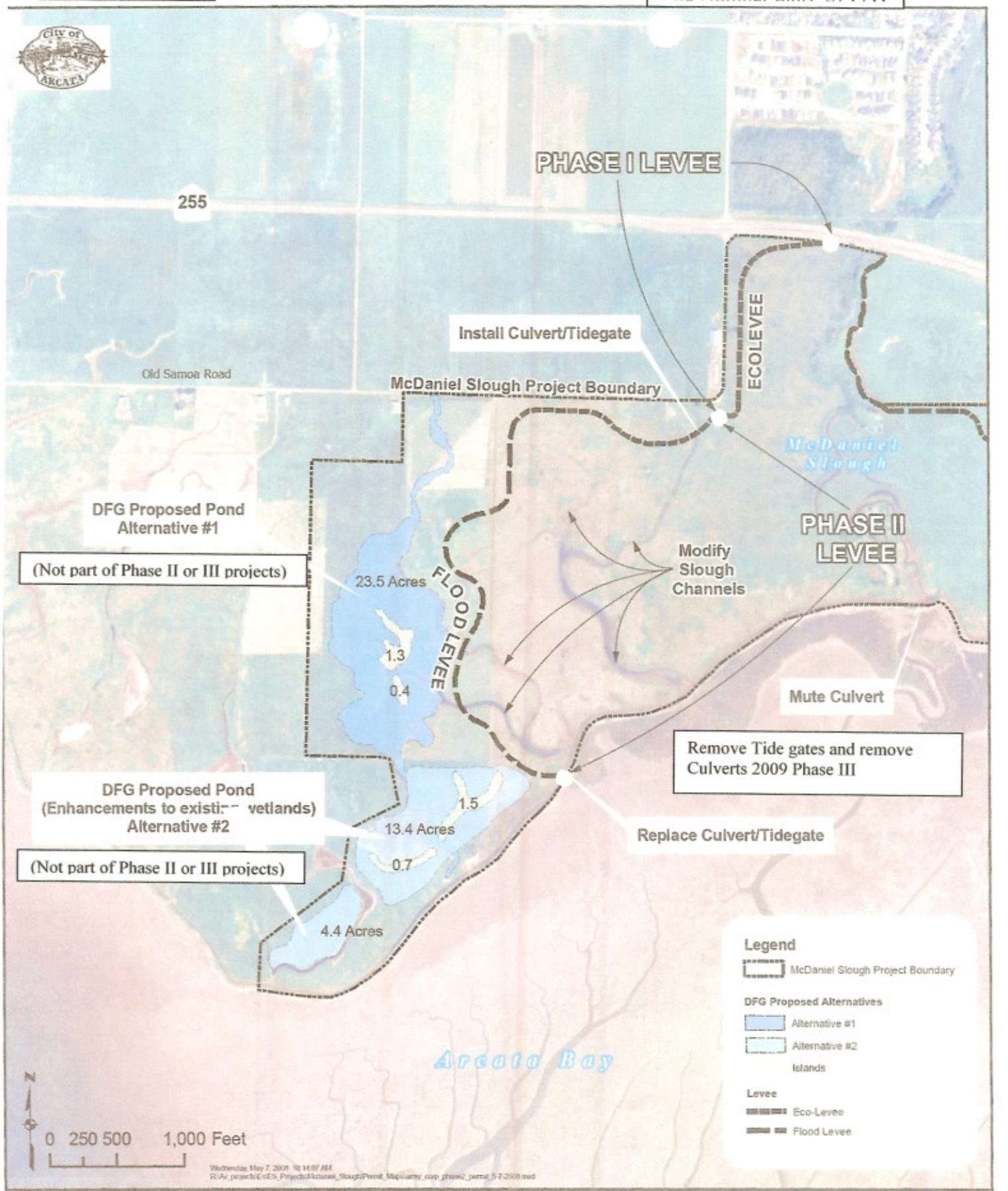

NO.	REVISION	BY	DATE	CITY OF ARCATA	MCDANIEL SLOUGH MARSH ENHANCEMENT PROJECT	SCALE	DATE 5/7/2008
					Army Corp of Engineers	JOB NO.	
						SHEET	