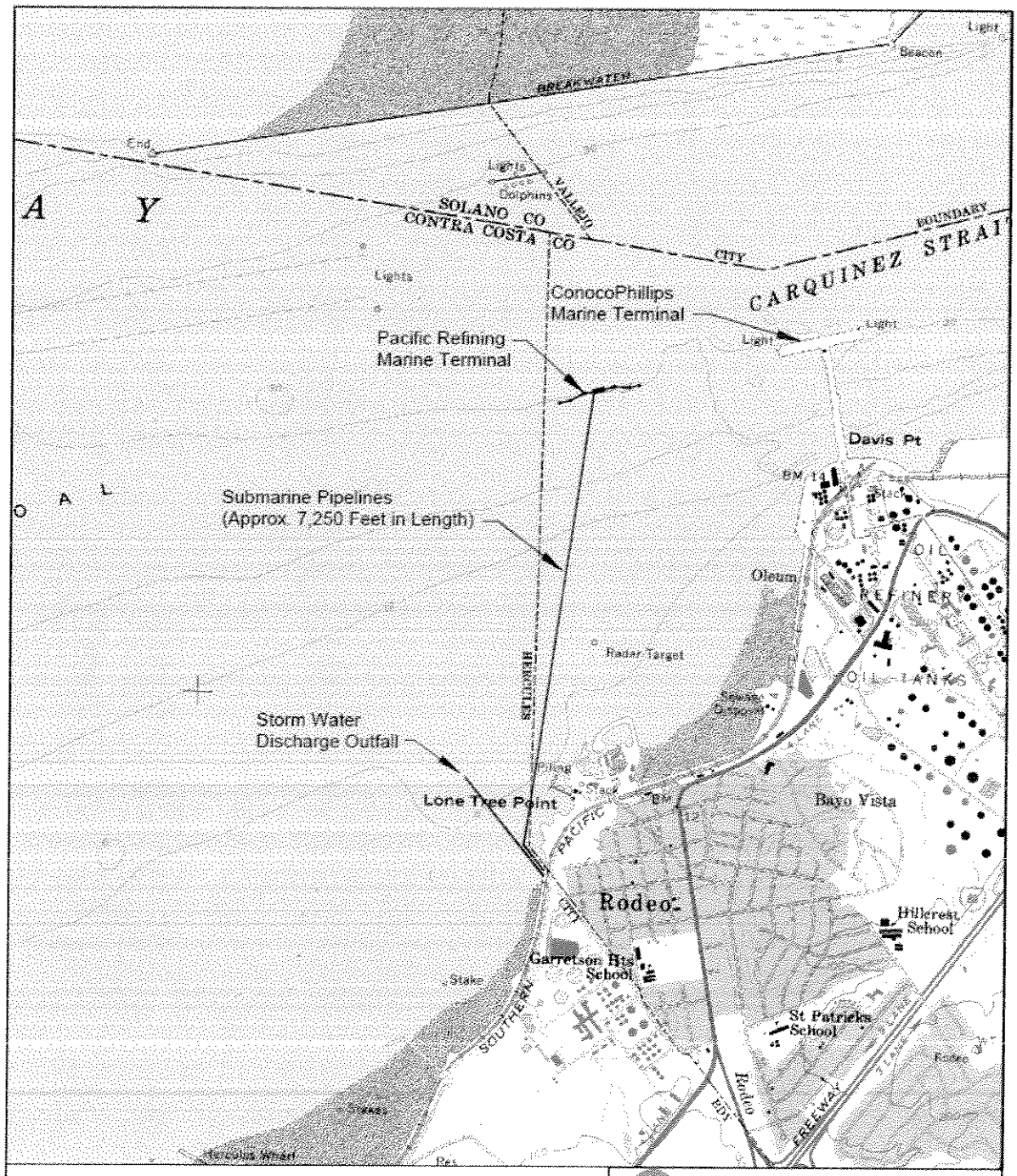

SOURCE: U.S.G.S. 7.5' QUAD SHEET
MARE ISLAND, CALIFORNIA
PHOTOREVISED 1980

0 FEET 2000
SCALE

MWH

MARINE TERMINAL AND PIPELINES
DECOMMISSIONING PROJECT
PACIFIC REFINING COMPANY
HERCULES, CALIFORNIA

VICINITY MAP

FIGURE 1

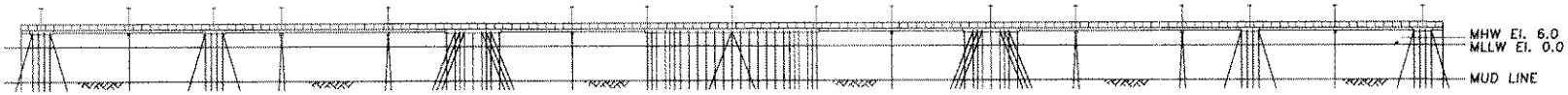

PLATFORM ELEVATION

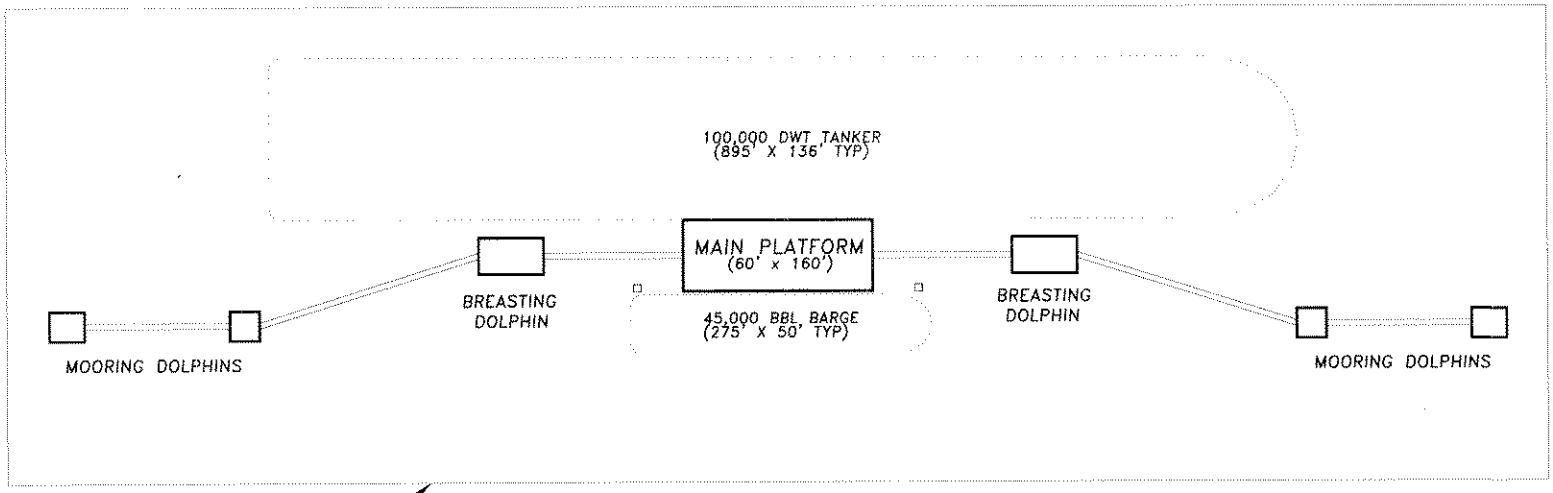

LEASE BOUNDARY
400 x 1300 FEET
AROUND MARINE TERMINAL

PLATFORM PLAN

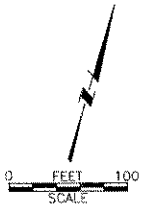

MWH

MARINE TERMINAL AND PIPELINES
DECOMMISSIONING PROJECT
PACIFIC REFINING COMPANY
HERCULES, CALIFORNIA

MARINE TERMINAL
PLAN AND ELEVATION

FIGURE 2

JOB No. 1881303 FILE No. CADM:JERKE\EL PASO\MARINE TERM\PLATFORM PLAN 8 07

VIEW OF VAULT COVER WHERE PIPELINES ENTER RAILROAD SLEEVE (BURIED)

VIEW OF CONCRETE APRON AND RIP RAP ADJACENT TO VAULT SITE



VIEW OF CONCRETE APRON AND VAULT COVER

VICTORIA CRESCENT OPEN SPACE AND TERMINUS OF BURIED PIPELINES

MWH

MARINE TERMINAL AND PIPELINES
DECOMMISSIONING PROJECT
PACIFIC REFINING COMPANY
HERCULES, CALIFORNIA

SITE PHOTOGRAPHS OF ONSHORE STRUCTURES

Figure 3

DR. BY M. LUEBKE FILE: CADMLUEBKE\EL PASO\MARINE TERMINAL\SITE LOCATION MAP 3_08