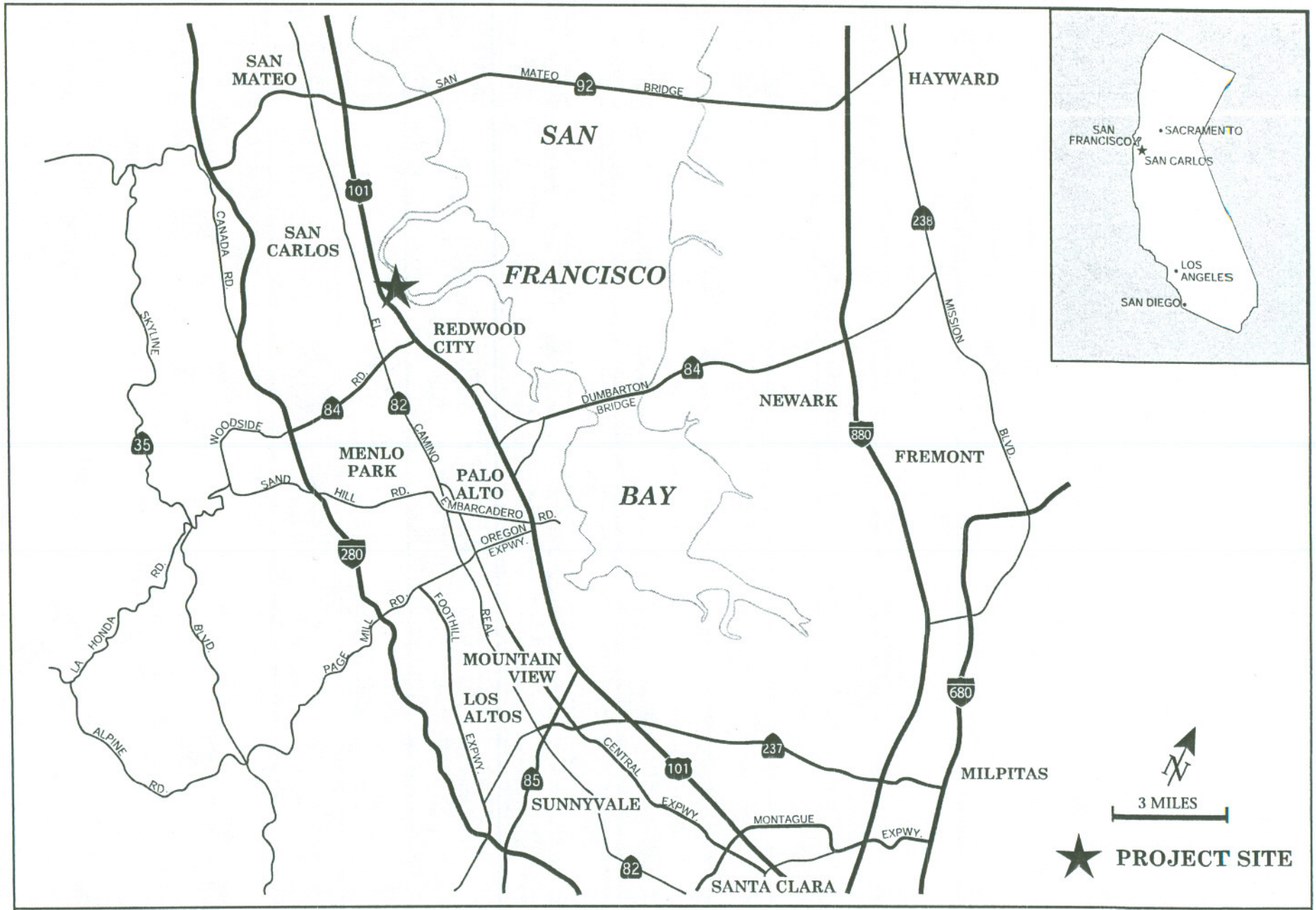

REGIONAL MAP

FIGURE 1

U.S. Fish and Wildlife Service
Bair Island Restoration
FILE NO.: 25446S

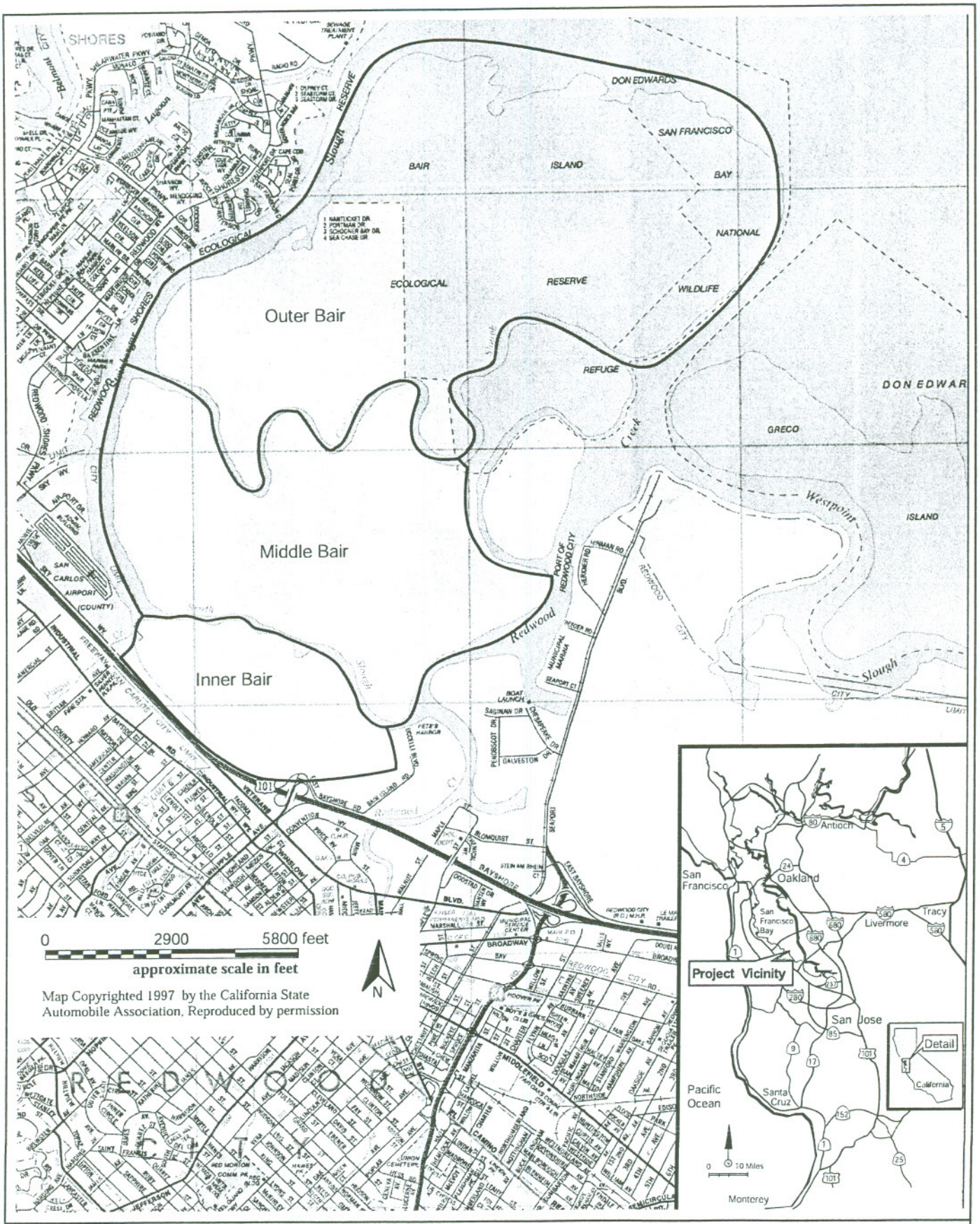

VICINITY MAP

FIGURE 2

U.S. Fish and Wildlife Service
Bair Island Restoration
FILE NO.: 25446S

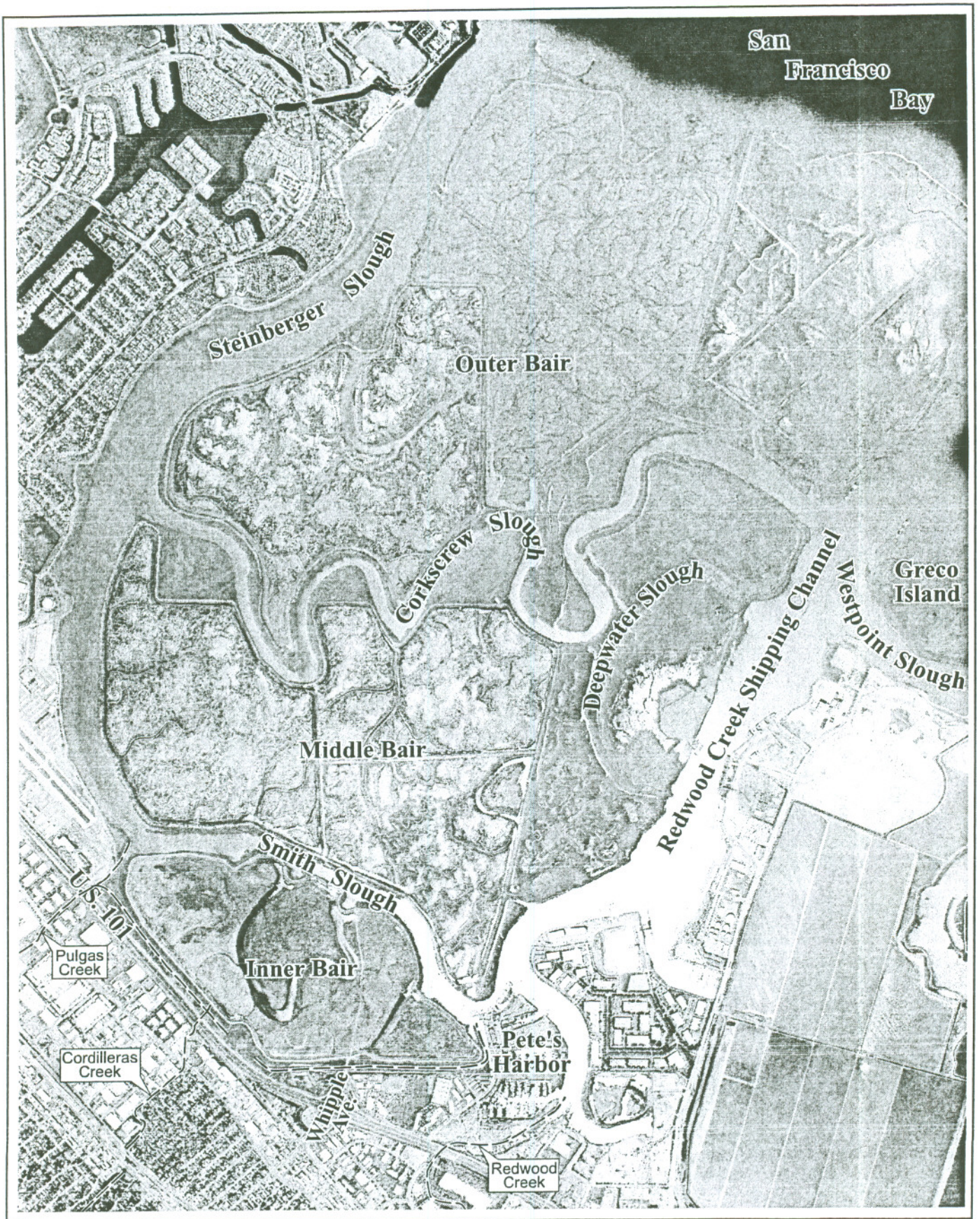

BAIR ISLAND WATERWAYS

FIGURE 3

U.S. Fish and Wildlife Service
Bair Island Restoration
FILE NO.: 25446S

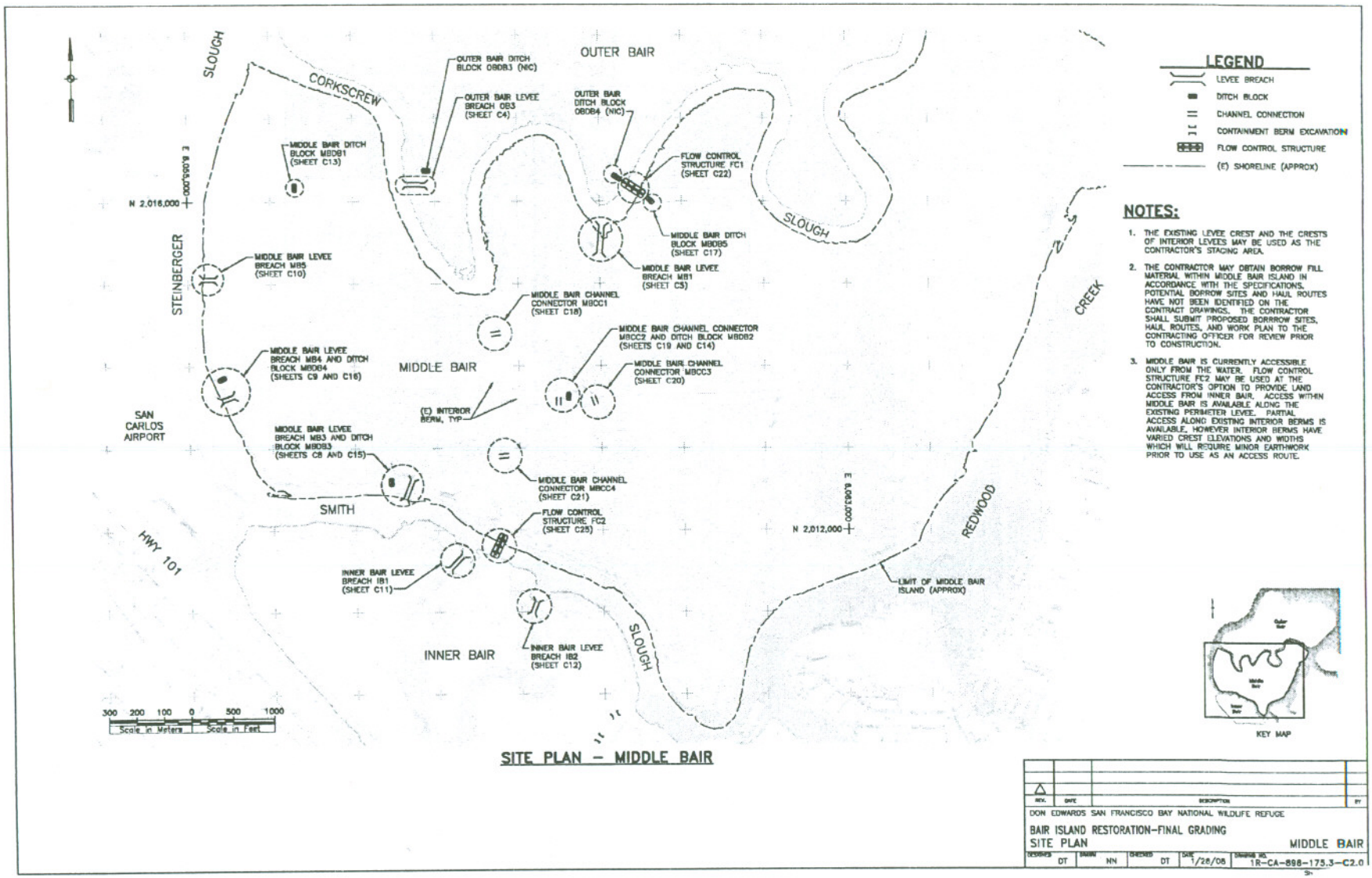

FIGURE 4

U.S. Fish and Wildlife Service
Bair Island Restoration
FILE NO.: 25446S

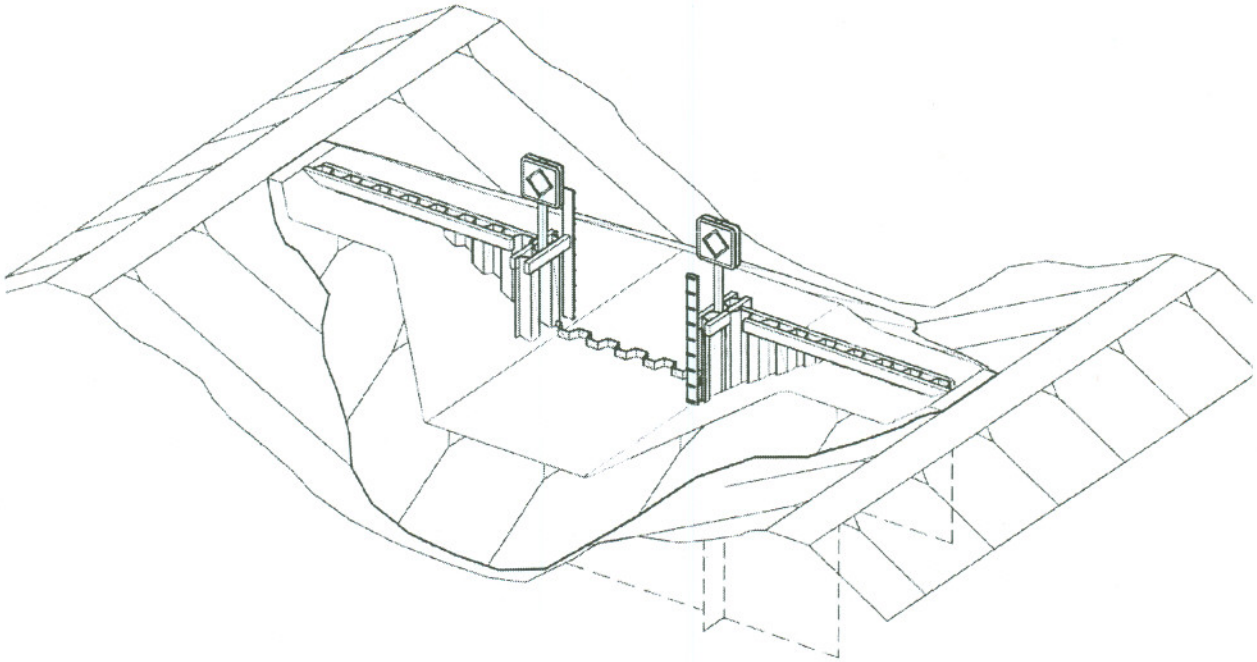

Isometric View of Flow Constrictor

FIGURE 5

U.S. Fish and Wildlife Service
Bair Island Restoration
FILE NO.: 25446S

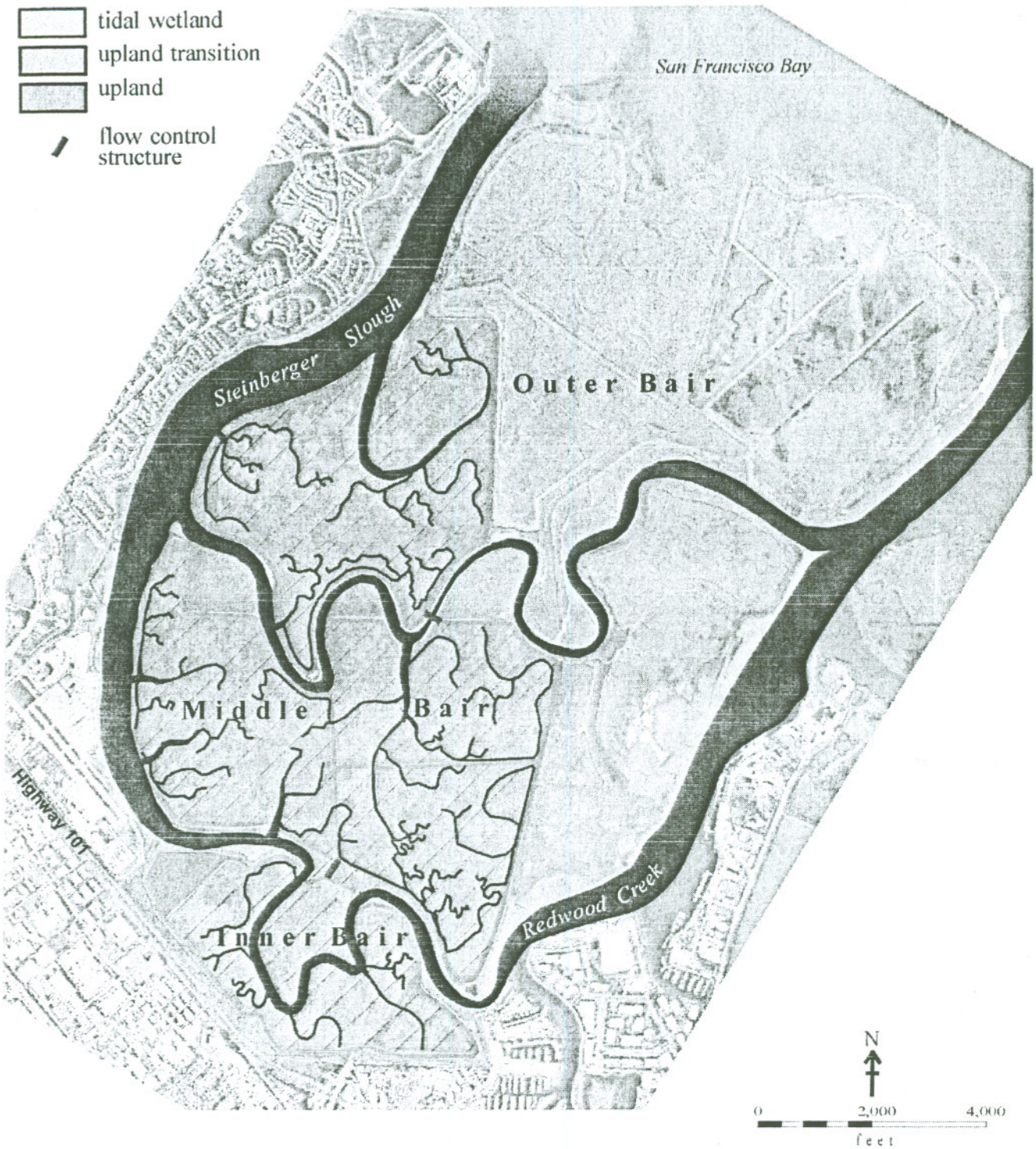

LONG-TERM CONDITIONS

FIGURE 6

U.S. Fish and Wildlife Service
Bair Island Restoration
FILE NO.: 25446S