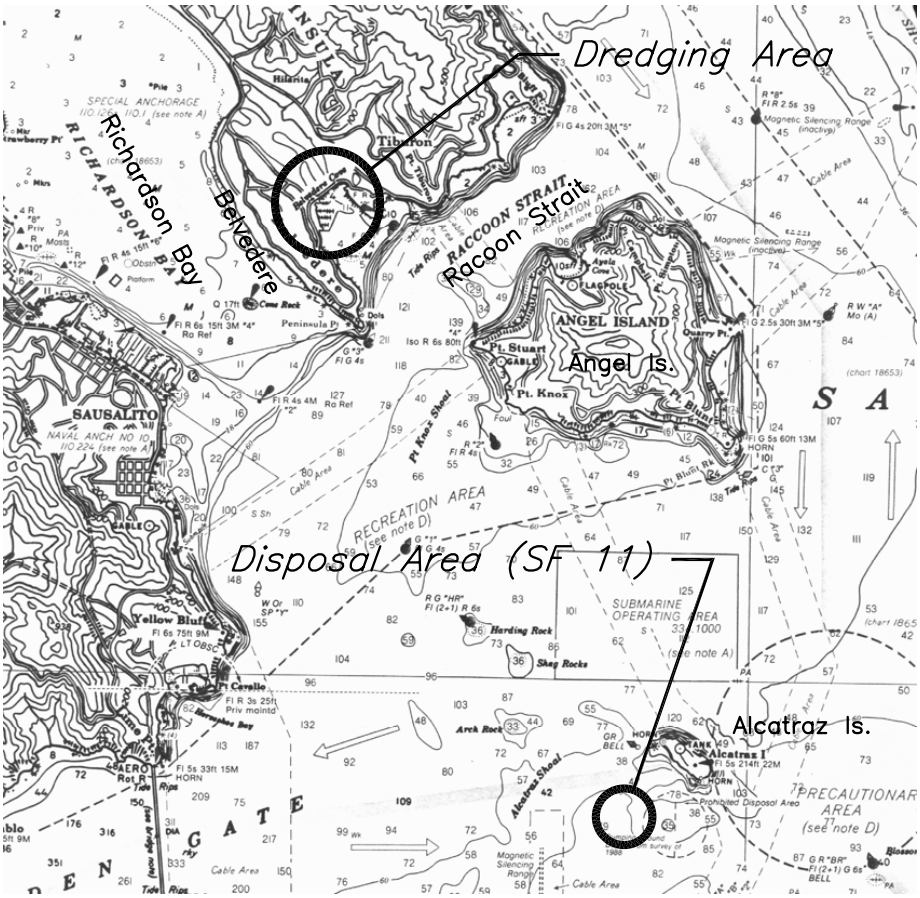

Feet

0 5,000

Scale: 1" = 5,000'

Figure 7

San Francisco Yacht Club
Maintenance Dredging

DISPOSAL SITE

January 2009

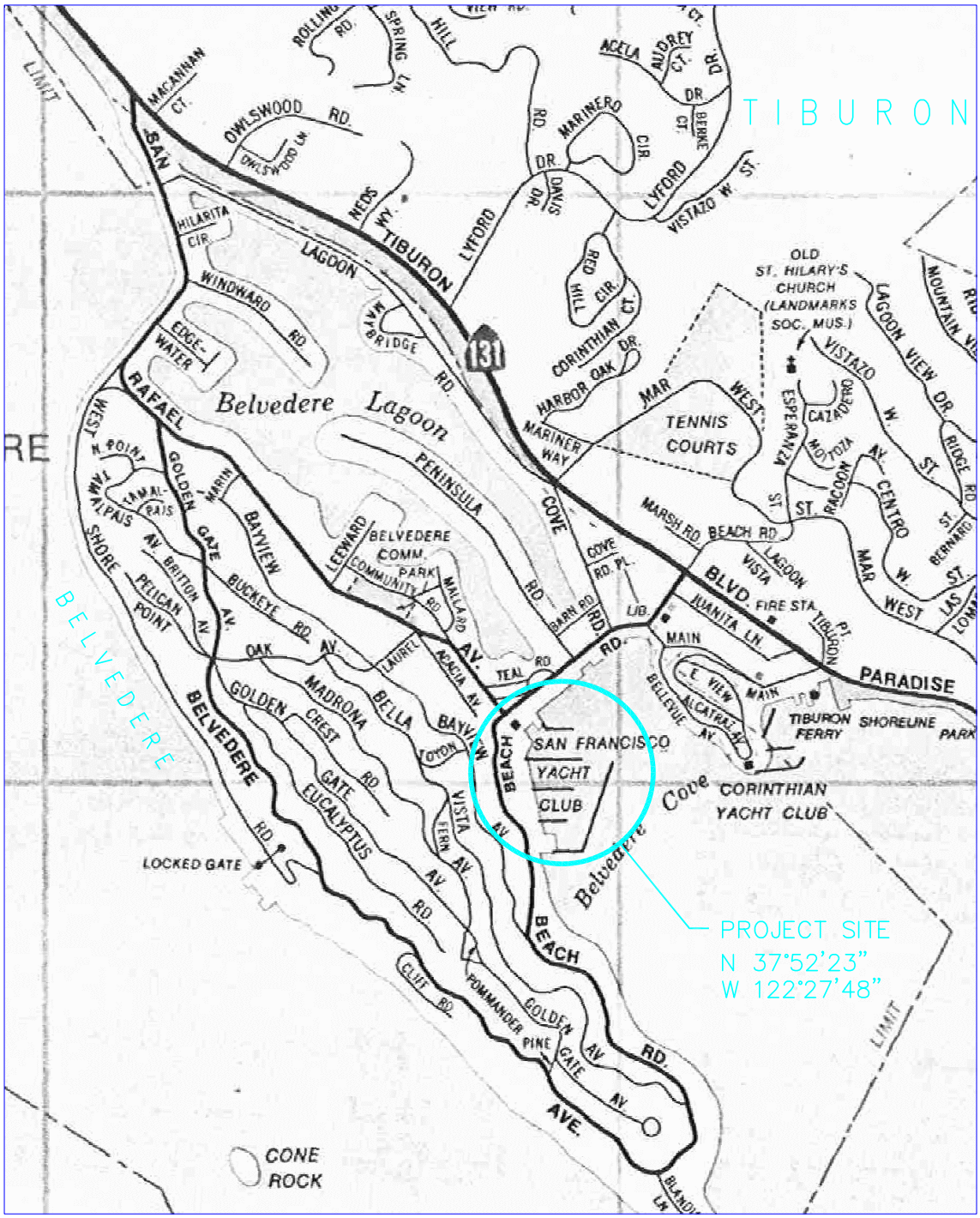

Figure 1

San Francisco Yacht Club
Maintenance Dredging

VICINITY MAP

January 2009

Reference: CSAA, "Mill Valley", C3-94.

SCALE: 1" = 1,000'

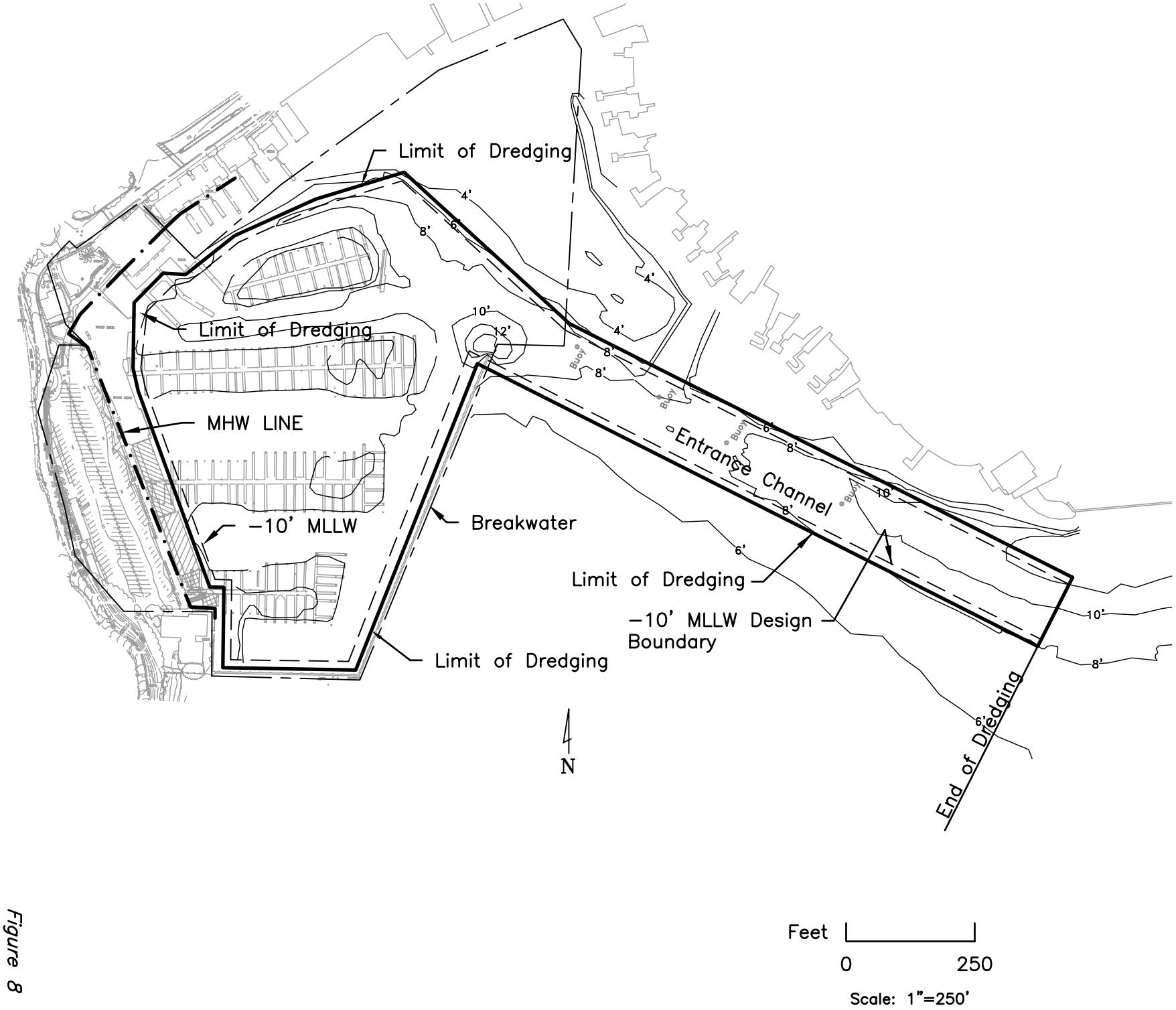

Rev 4/28/09
Rev 4/11/09

San Francisco Yacht Club
Maintenance Dredging

MHW LINE
January 2009

Figure 8

PN 2008-00447N: Attachment 3

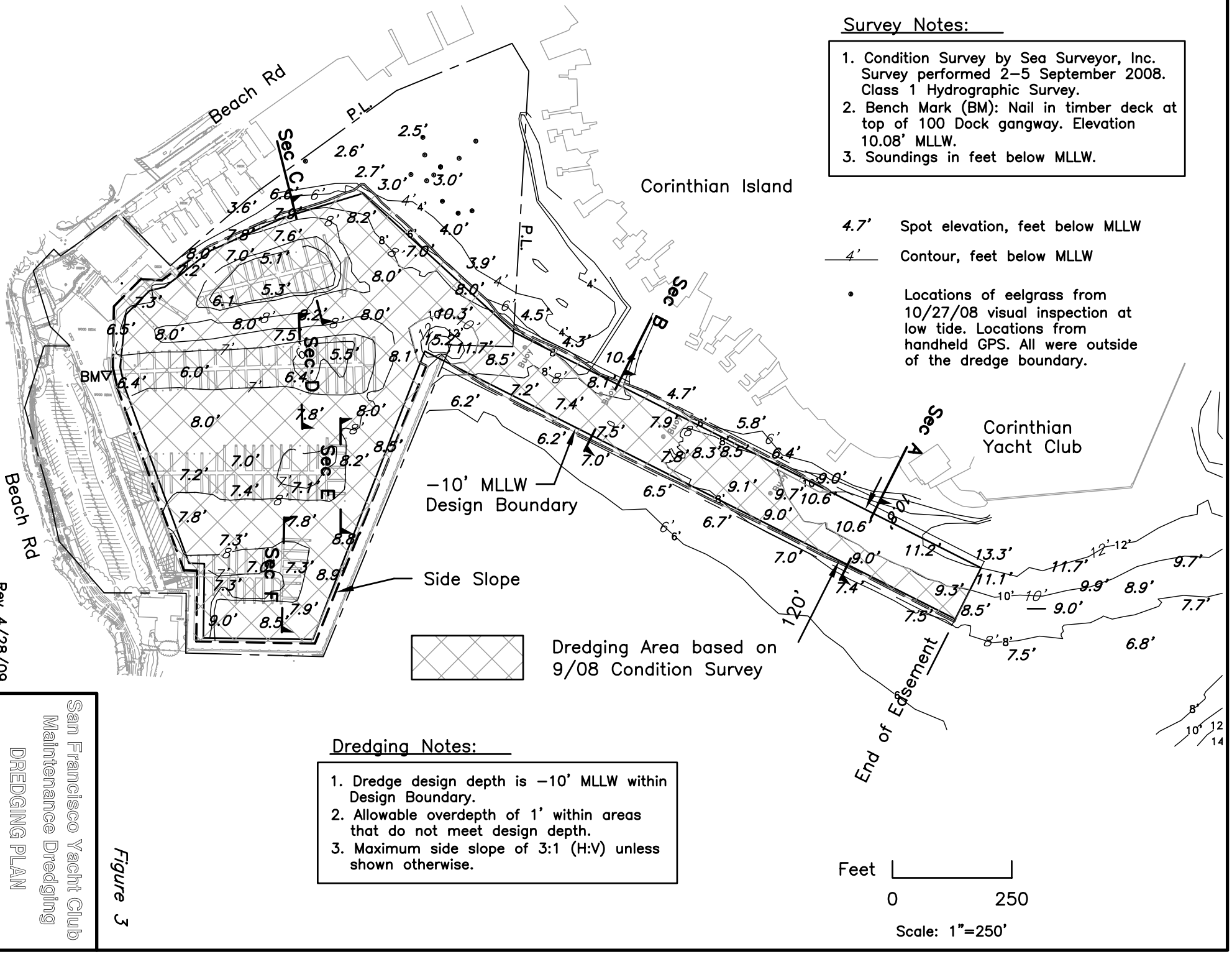

Rev 4/28/09

San Francisco Yacht Club
Maintenance Dredging
DREDGING PLAN
January 2009

Figure 3

PN 2008-00447N: Attachment 4

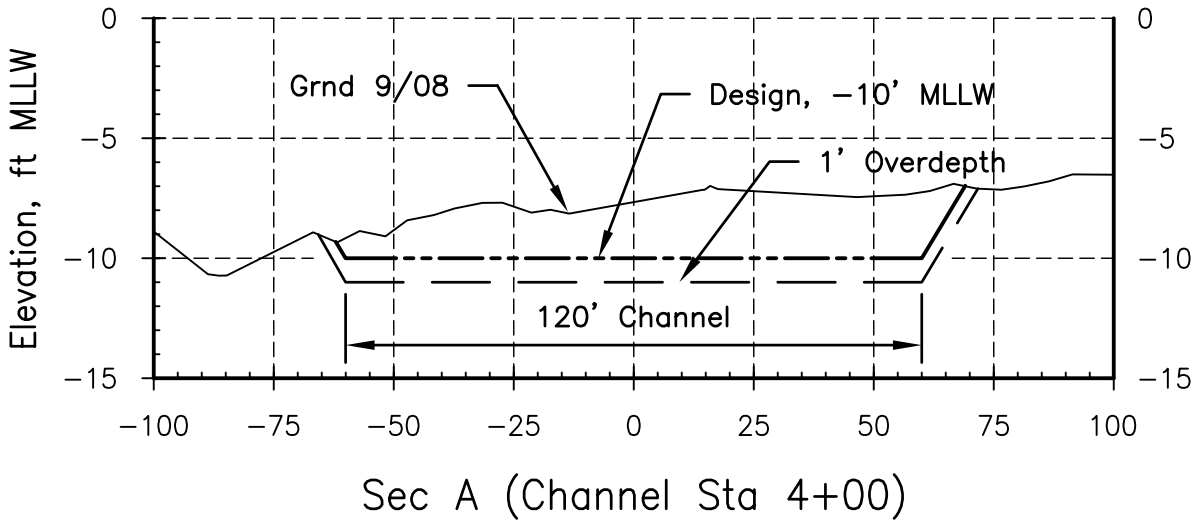

Sec A (Channel Sta 4+00)

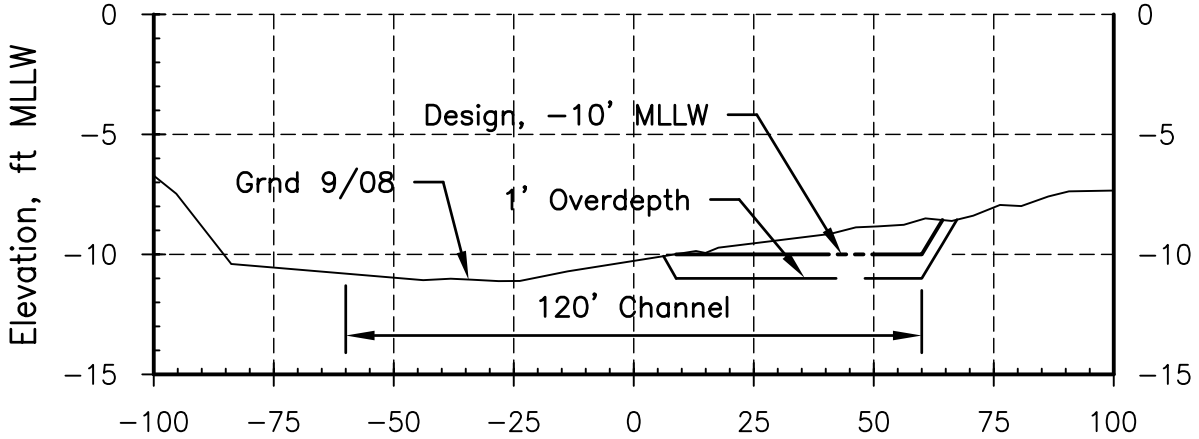

Sec B (Channel Sta 10+00)

Inches 0 1

Scale:
Horizontal 1" = 40'
Vertical 1" = 8'

Figure 4

San Francisco Yacht Club
Maintenance Dredging
CROSS SECTIONS
January 2009

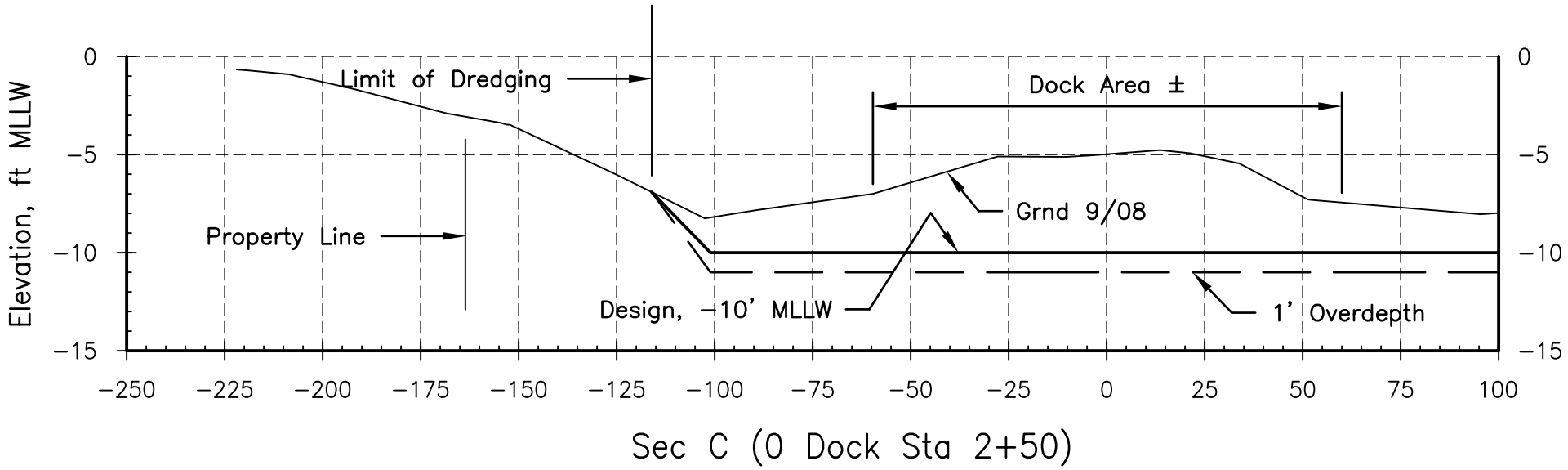

Sec C (0 Dock Sta 2+50)

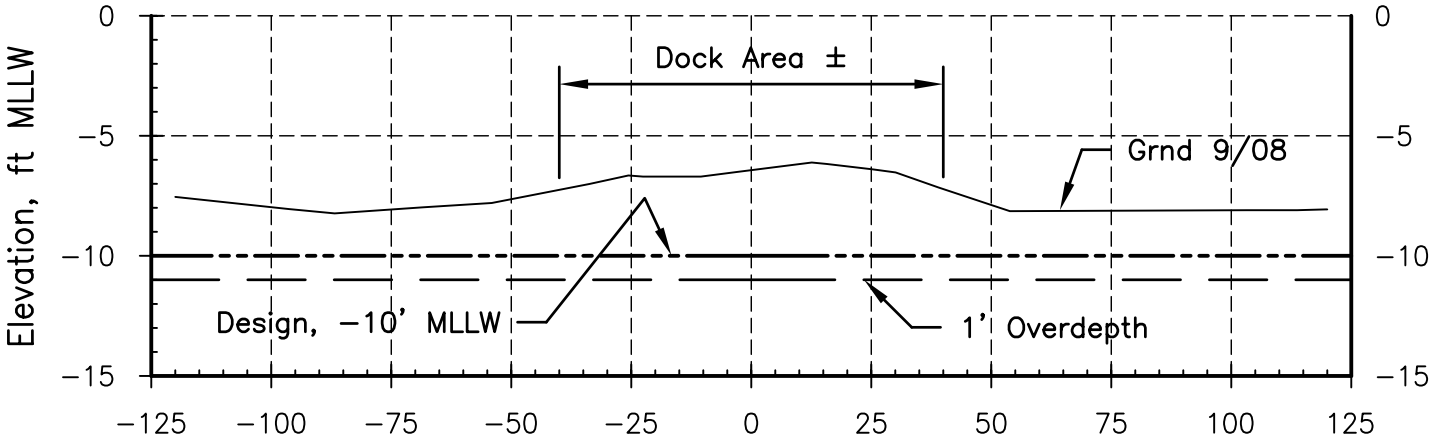

Sec D (100 Dock Sta 4+00)

Inches 0 1

Scale:
Horizontal 1" = 40'
Vertical 1" = 8'

Rev 4/28/09

San Francisco Yacht Club
Maintenance Dredging
CROSS SECTIONS
January 2009

Figure 5

PN 2008-00447N: Attachment 6

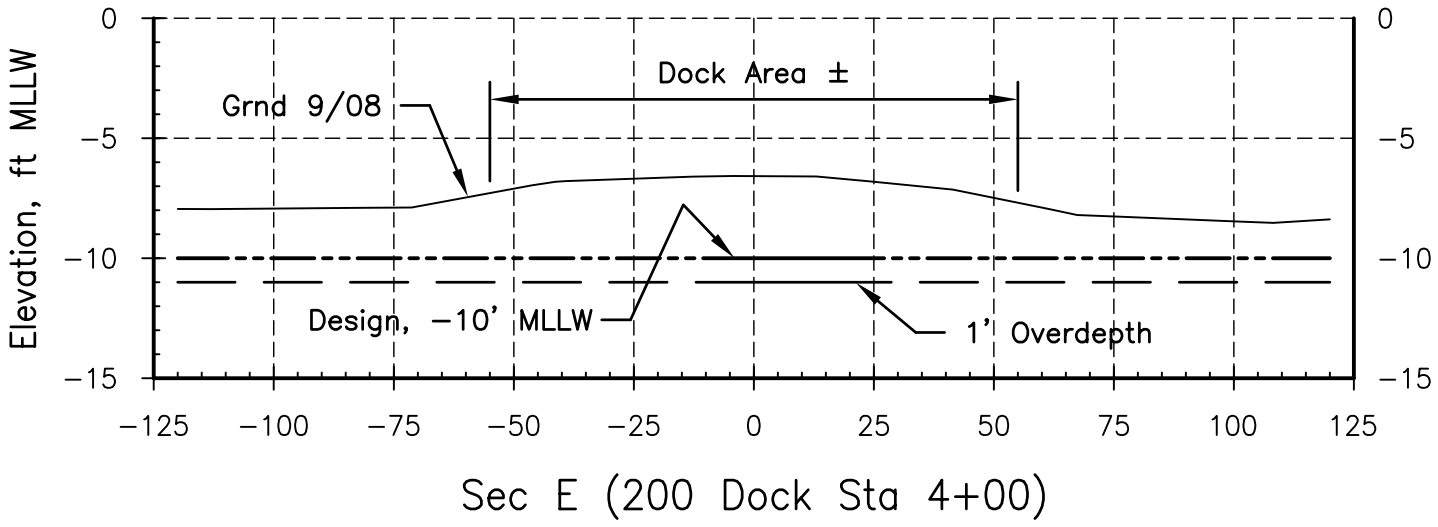

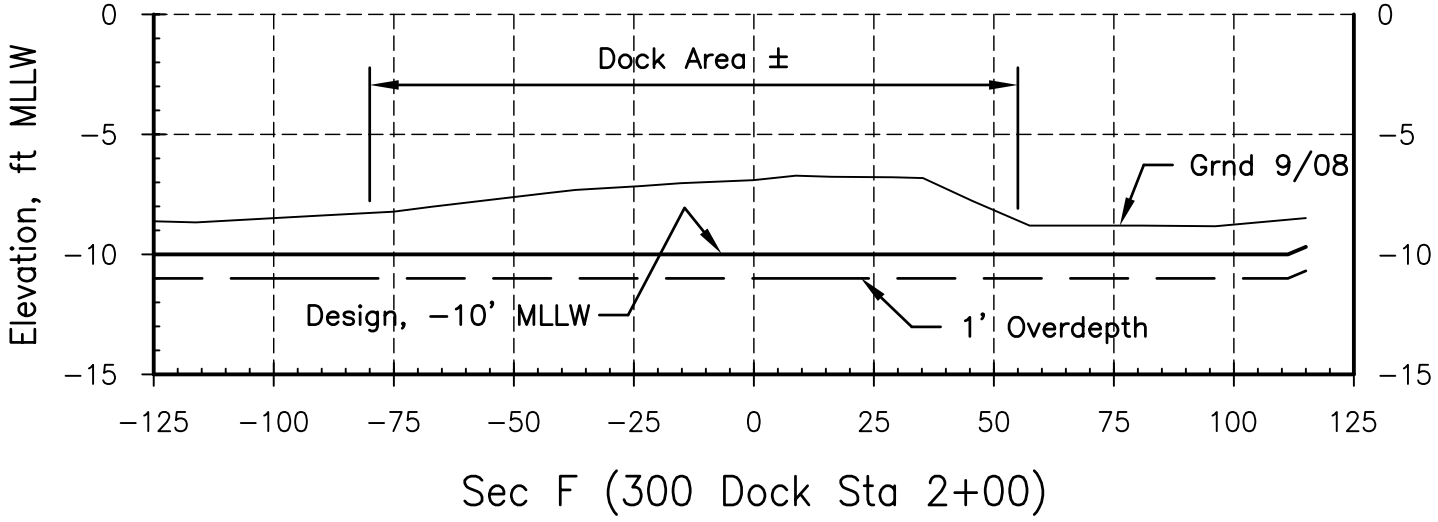

Inches 0 1

Scale:
Horizontal 1" = 40'
Vertical 1" = 8'

Figure 6

San Francisco Yacht Club
Maintenance Dredging
CROSS SECTIONS
January 2009