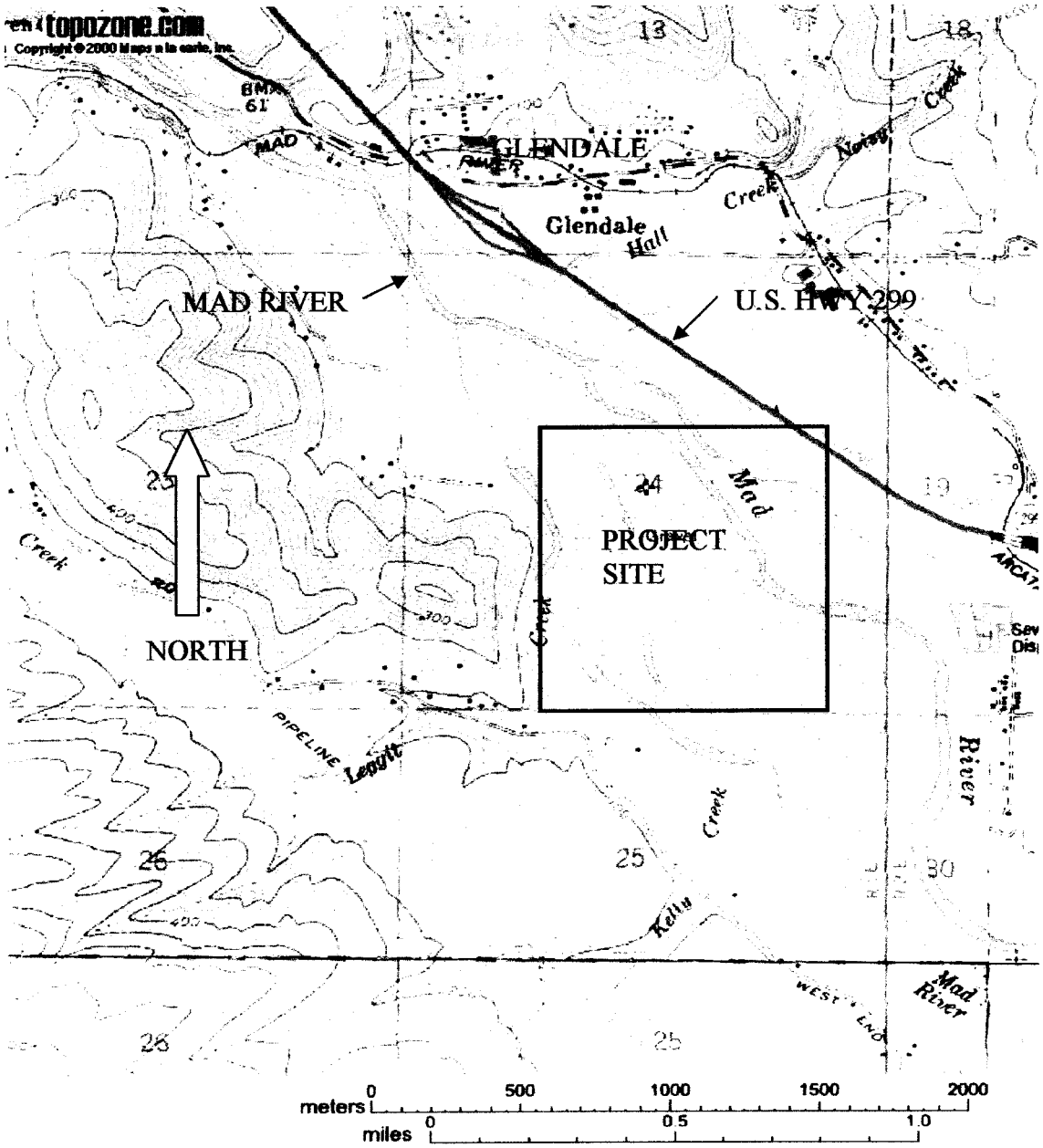

PURPOSE: Gravel Extraction

DATUM: MSL

ADJACENT OWNERS:
See Attached List

SCALE:

EUREKA READY MIX - 2008
CHRISTIE BAR EXTRACRTION

IN: Mad River
AT: Glendale, California

COUNTY: Humboldt
Application By: Paul Kraus

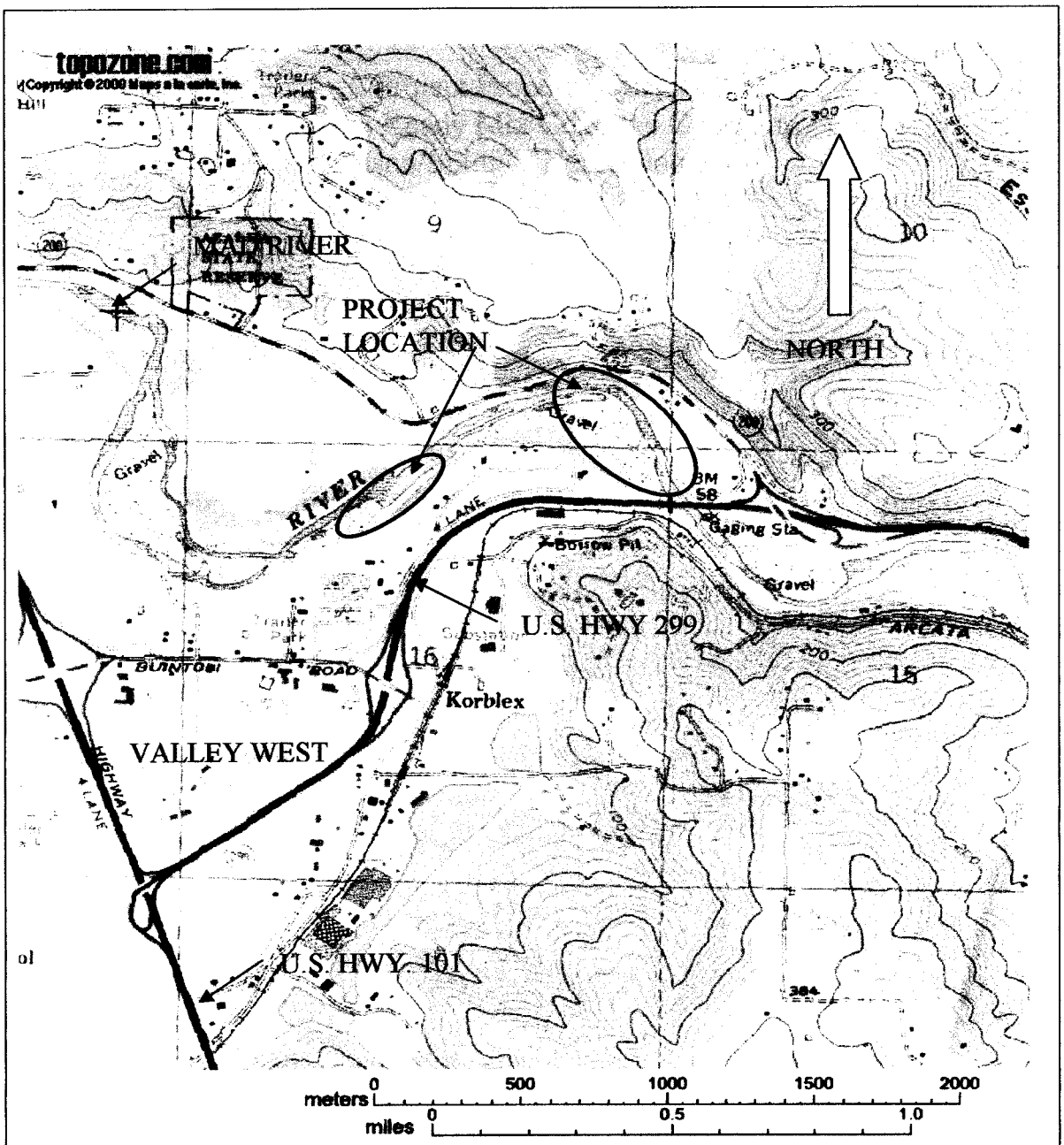

PURPOSE: Gravel Extraction

DATUM: MSL

ADJACENT OWNERS:
See Attached List

SCALE:

EUREKA READY MIX - 2008
JOHNSON/SPINI/O'NEILL
EXTRACRTION
IN: Mad River
AT: Arcata/Valley West, California

COUNTY: Humboldt
Application By: Paul Kraus

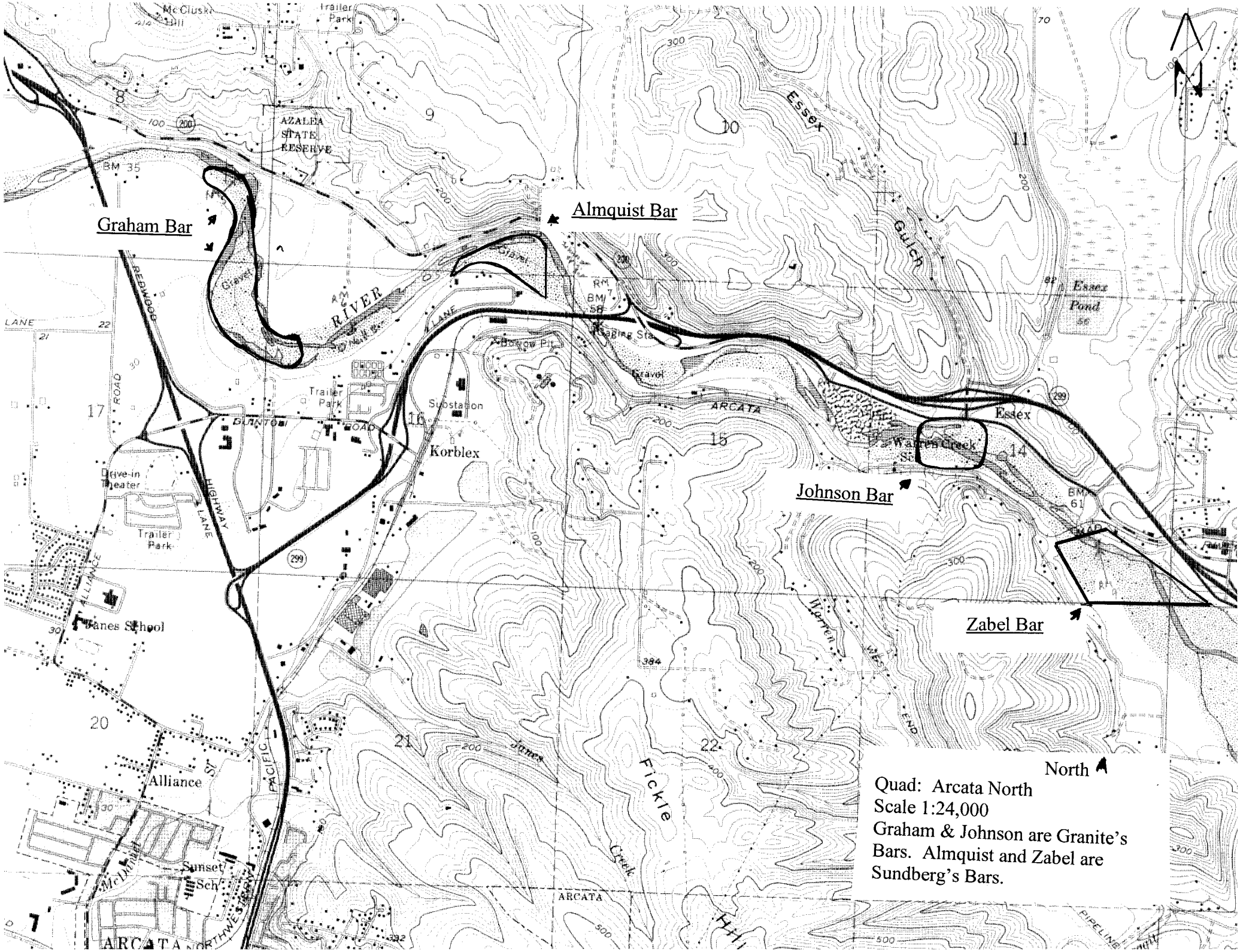
Graham Bar
Almquist Bar
Johnson Bar
Zabel Bar
North
Quad: Arcata North
Scale 1:24,000
Graham & Johnson are Granite's Bars. Almquist and Zabel are Sundberg's Bars.
AZALEA STATE RESERVE
Essex
Gulch
Essex Pond
Korblex
Substation
Trailer Park
Drive-in Theater
Janes School
Alliance
Sunset Sch
ARCATA
Fickle
Creek
Warren
Gravel
Borrow Pit
Gaging Sta
RIVER
REDWOOD
HIGHWAY
LANE
ALLIANCE
PACIFIC
NORTHWESTERN
PIPELINE

Send To Printer Back To TerraServer Change to 11x17 Print Size Show Grid Lines Change to Landscape

USGS 5 km E of Arcata, California, United States 01 Jul 1987

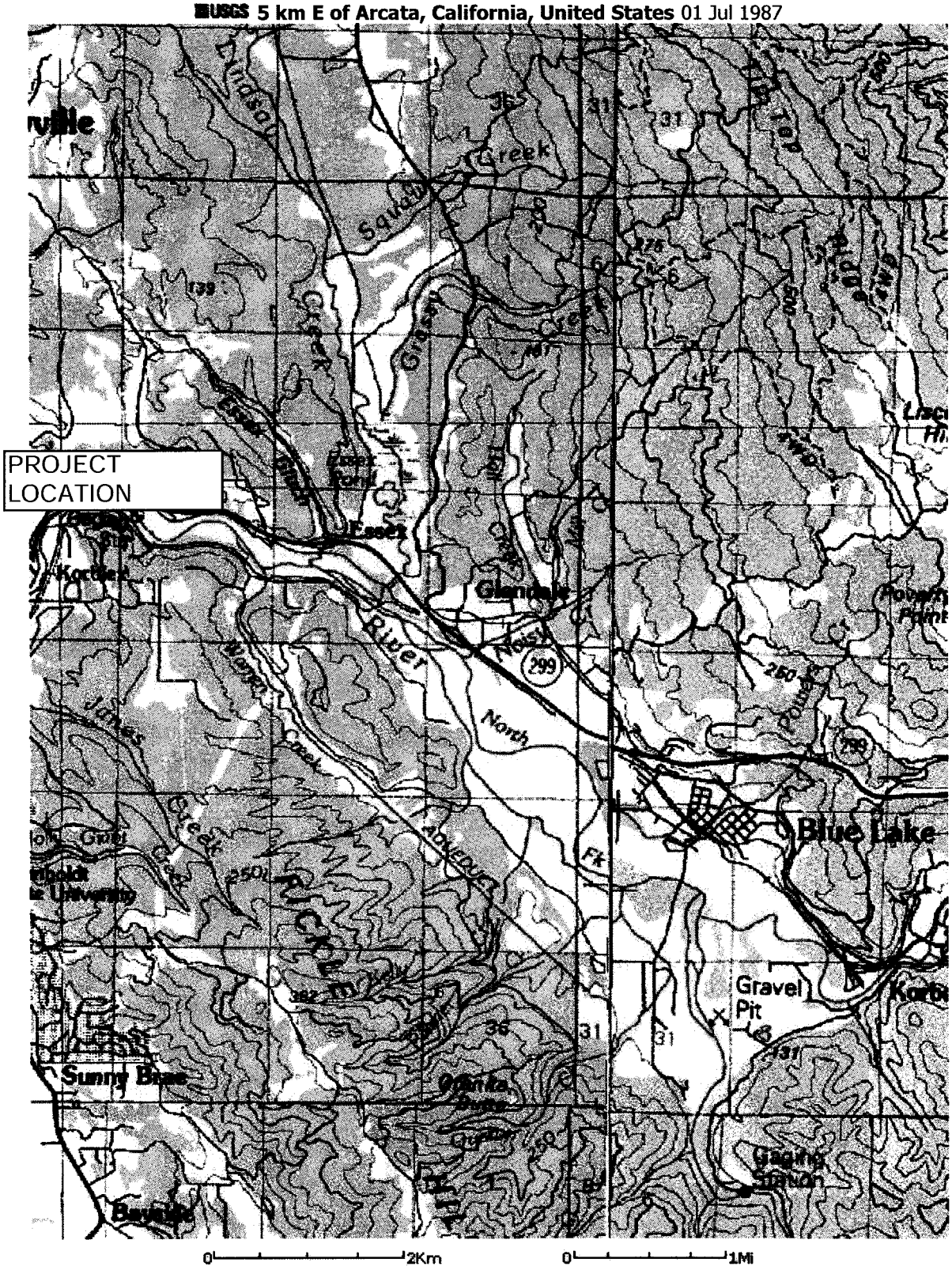

Image courtesy of the U.S. Geological Survey

© 2004 Microsoft Corporation. **Terms of Use** **Privacy Statement**

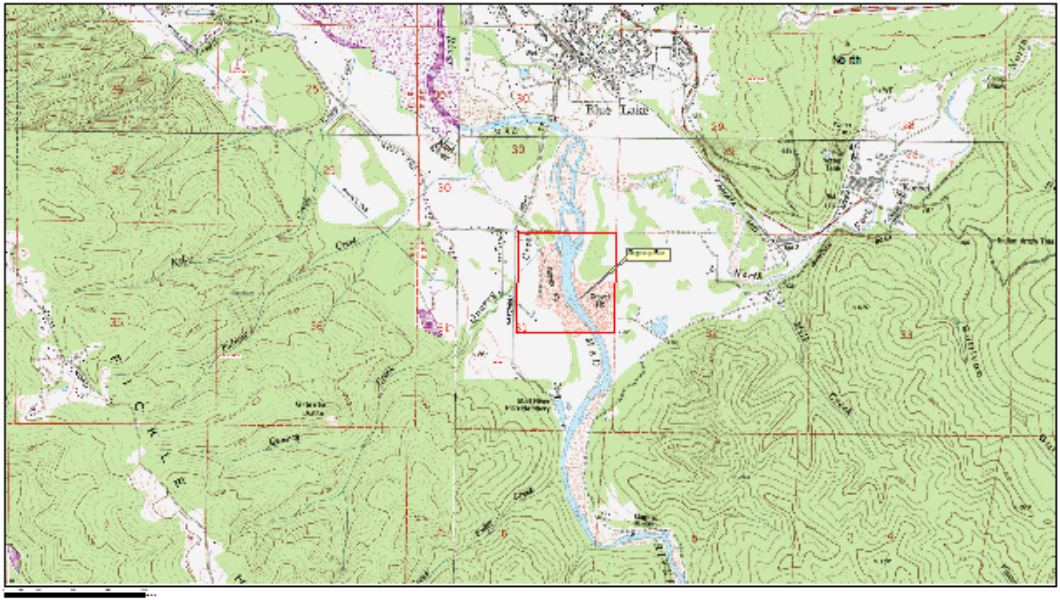

Approx. Location of Guynup Gravel Bar location

2009-00040

Project location is critical habitat for SONC coho, NC steelhead, and CA coast Chinook all federally listed Threatened species and their designated critical habitat.

USACE Public Notice