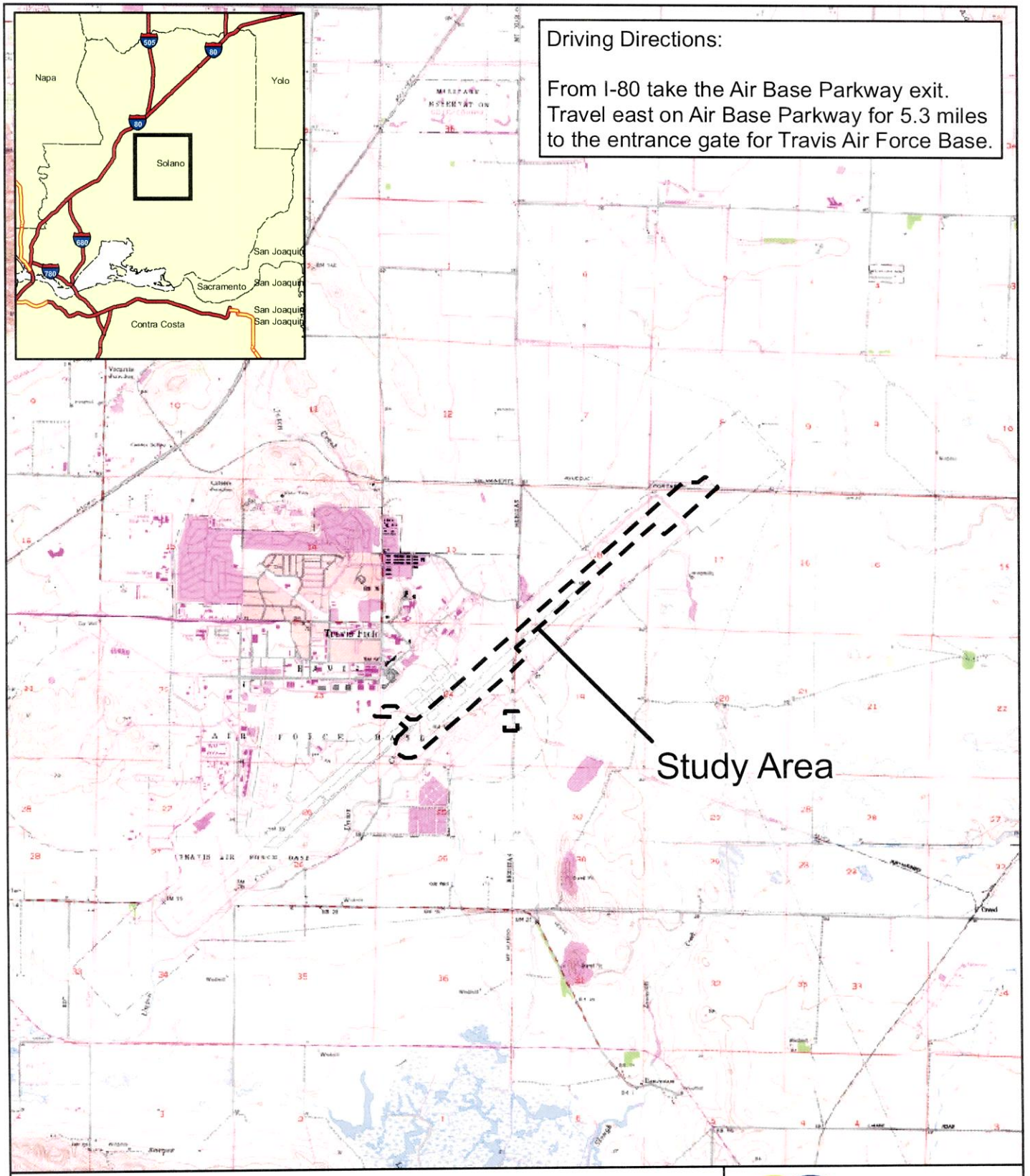

Figure 1. Location Map

Travis AFB, Fairfield
Solano County, CA

N
W
E
S

0 0.375 0.75 1.5 Miles

wra
ENVIRONMENTAL CONSULTANTS

Date: April 2009
Map By: Chris Zumwalt
Filepath:I:\Acad2000\19000\19058\gis\Arcmap\Figure 1.mxd



wra
ENVIRONMENTAL CONSULTANTS
2169-G East Francisco Blvd.
San Rafael, CA 94901
(415) 454-8868 Phone
(415) 454-0129 Fax

Travis AFB
Runway Delineation

Fairfield, California

Figure 2.1

0 200 400 800
Feet

N
W E
S

Date: May 2009
Image Date: 2005
Image Source: NAIP
Map By: Chris Zumwalt
Filepath: I:\ACAD2000\19000\19058\gis\ArcMap\
Appendix A1.mxd



wra
ENVIRONMENTAL CONSULTANTS
2169-G East Francisco Blvd.
San Rafael, CA 94901
(415) 454-8868 Phone
(415) 454-0129 Fax

Travis AFB
Runway Delineation

Fairfield, California

Figure 2.2

0 200 400 800
Feet

N
W E
S

Date: May 2009
Image Date: 2005
Image Source: NAIP
Map By: Chris Zumwalt
Filepath: I:\ACAD2000\19000\19058\gis\ArcMap\
Appendix A2.mxd

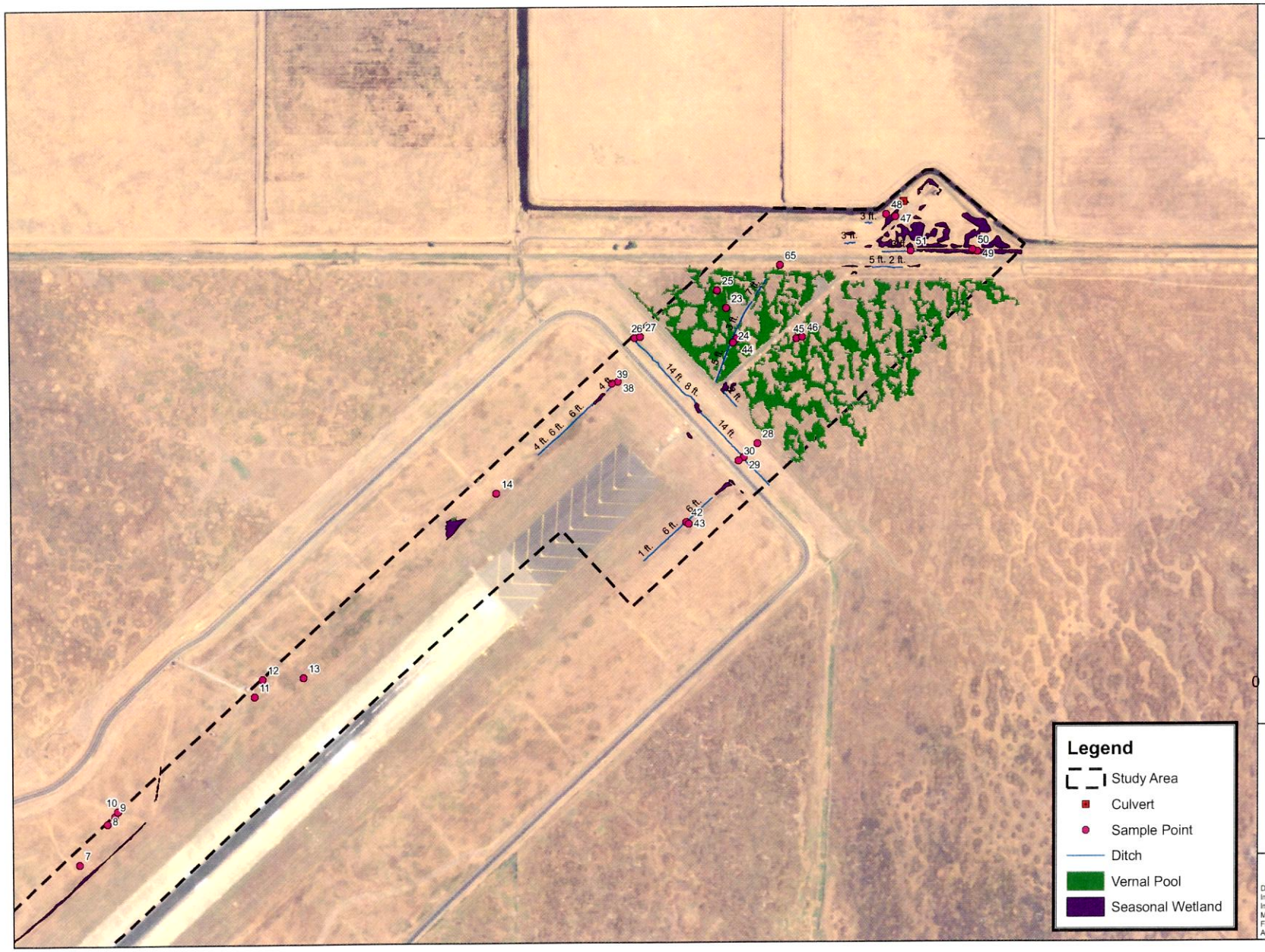

wra
ENVIRONMENTAL CONSULTANTS
2169-G East Francisco Blvd.
San Rafael, CA 94901
(415) 454-8868 Phone
(415) 454-0129 Fax

Travis AFB
Runway Delineation

Fairfield, California

Figure 2.3

Date: May 2009
Image Date: 2005
Image Source: NAIP
Map By: Chris Zumwalt
Filepath: I:\ACAD2000\19000\19058\gis\ArcMap\
Appendix A3.mxd

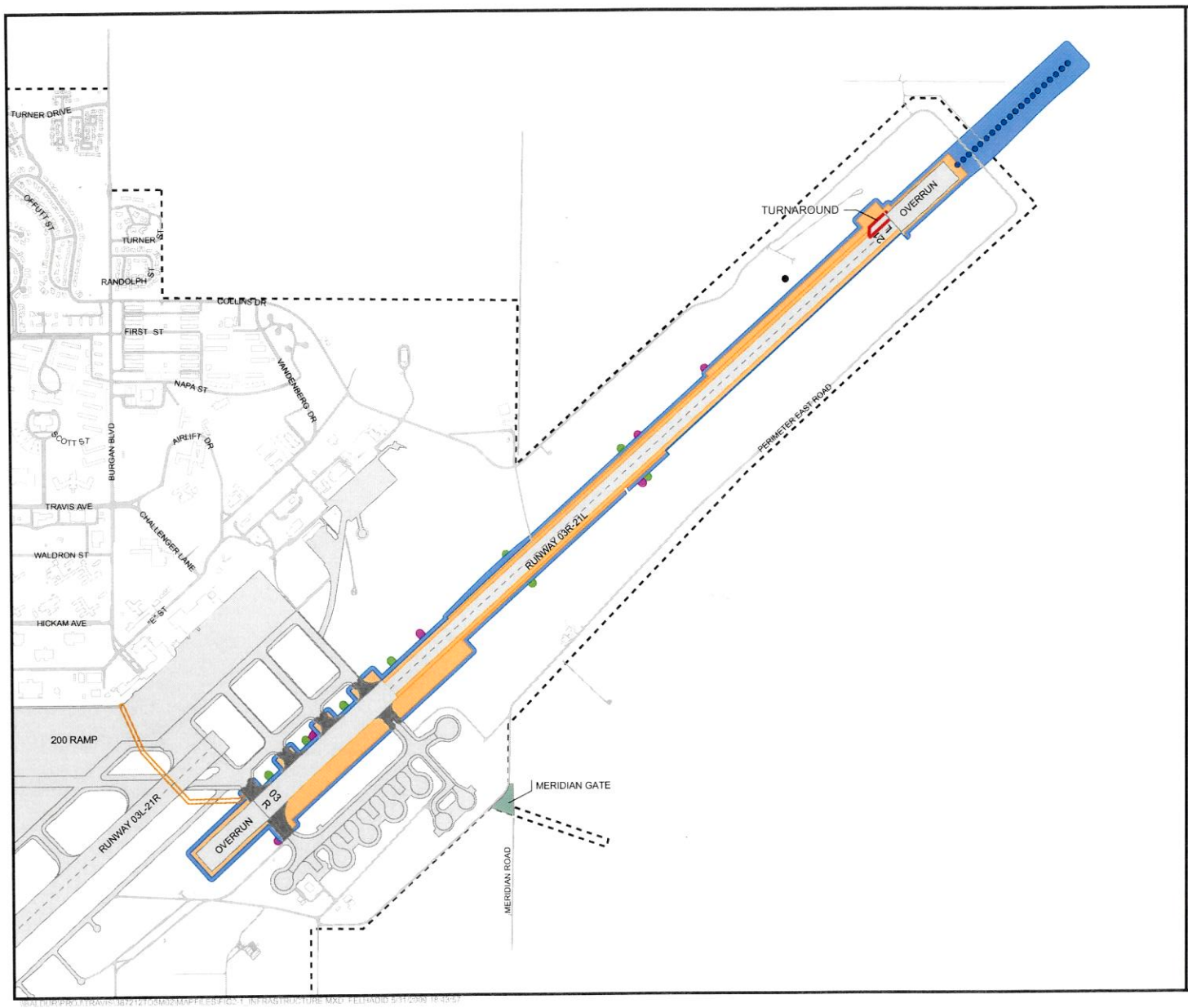

LEGEND

- APPROACH LIGHT
- PROPOSED E-WINDCONE
- RUNWAY CENTERLINE
- LAYDOWN AREA
- AIRFIELD
- BUFFER AREA
- GRADING LIMITS
- UTILITY SLEEVES
- UNDERDRAIN OUTFALL AND BUFFER AREA
- TURNAROUND
- TAXIWAY SPURS
- PROPOSED HOMERUN DUCT BANK
- INSTALLATION BOUNDARY
- PROPOSED MERIDIAN GATE

0 1,250 2,500 FEET

N

FIGURE 3
PROPOSED ACTION FOOTPRINT
ENVIRONMENTAL ASSESSMENT FOR REPAIR OF AIRFIELD PAVEMENT AND LIGHTING, RUNWAY 03R/21L
TRAVIS AIR FORCE BASE, FAIRFIELD, CALIFORNIA

CH2MHILL