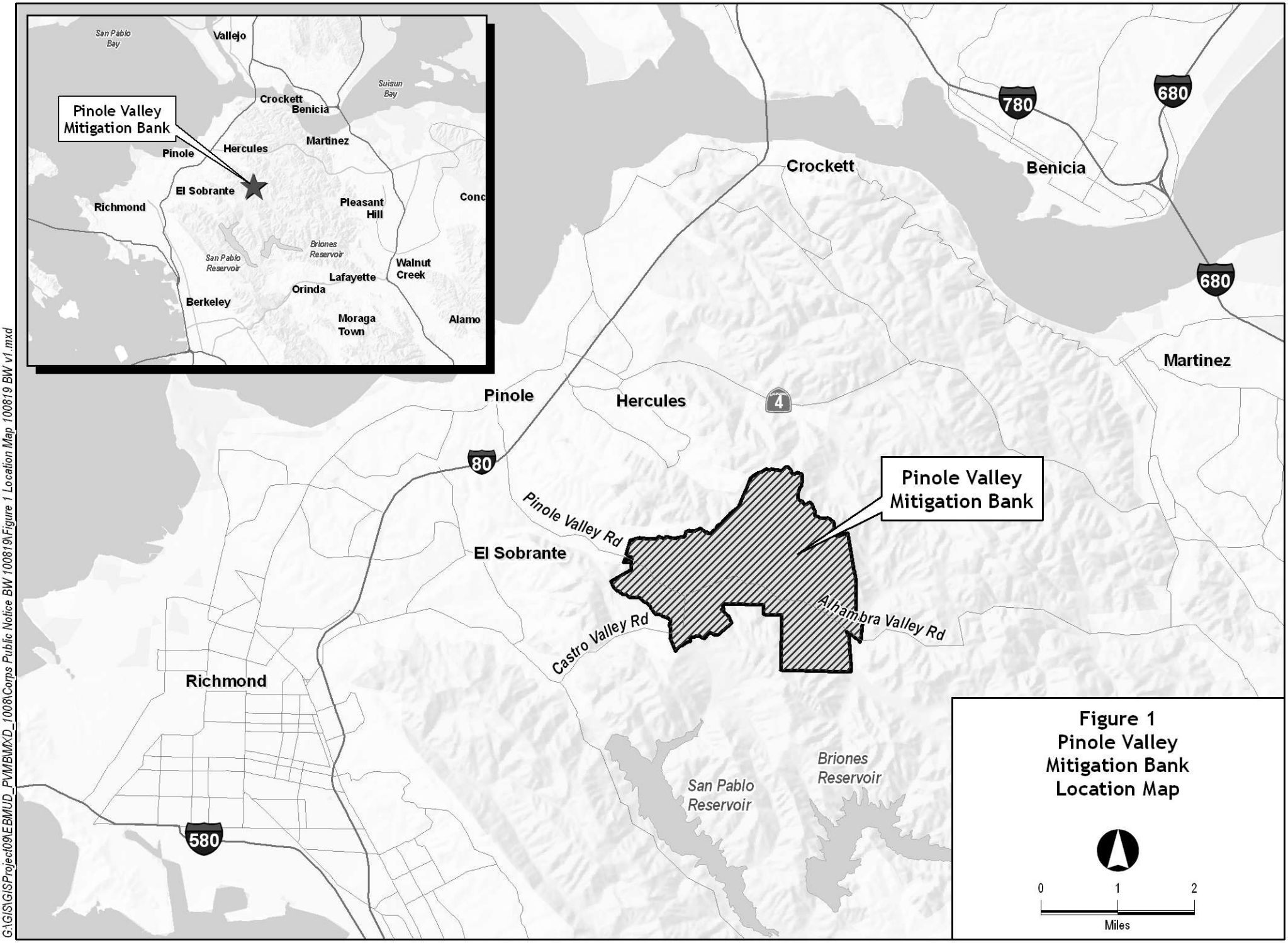

Figure 1
Pinole Valley
Mitigation Bank
Location Map

G:\GIS\GISProject09\EBMUD_PVMBMXD_1008\Corps Public Notice BW 100819\Figure 1 Location Map 100819 BW v1.mxd

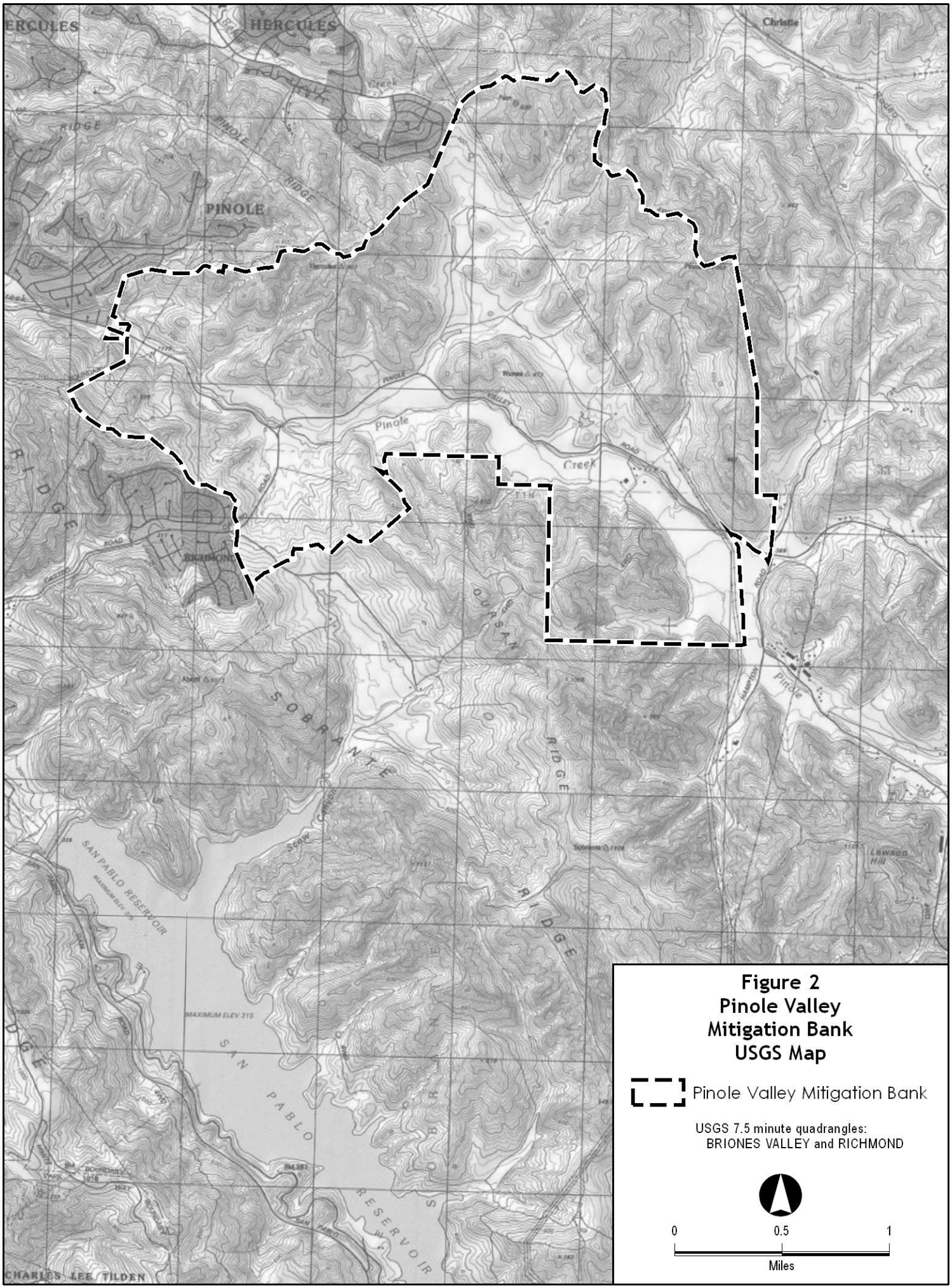

G:\GIS\GIS Project09\EBMUD_PVMBMXD_1008\Corps Public Notice BW 100819\Figure 2 USGS Location Map 100819 BW v1.mxd

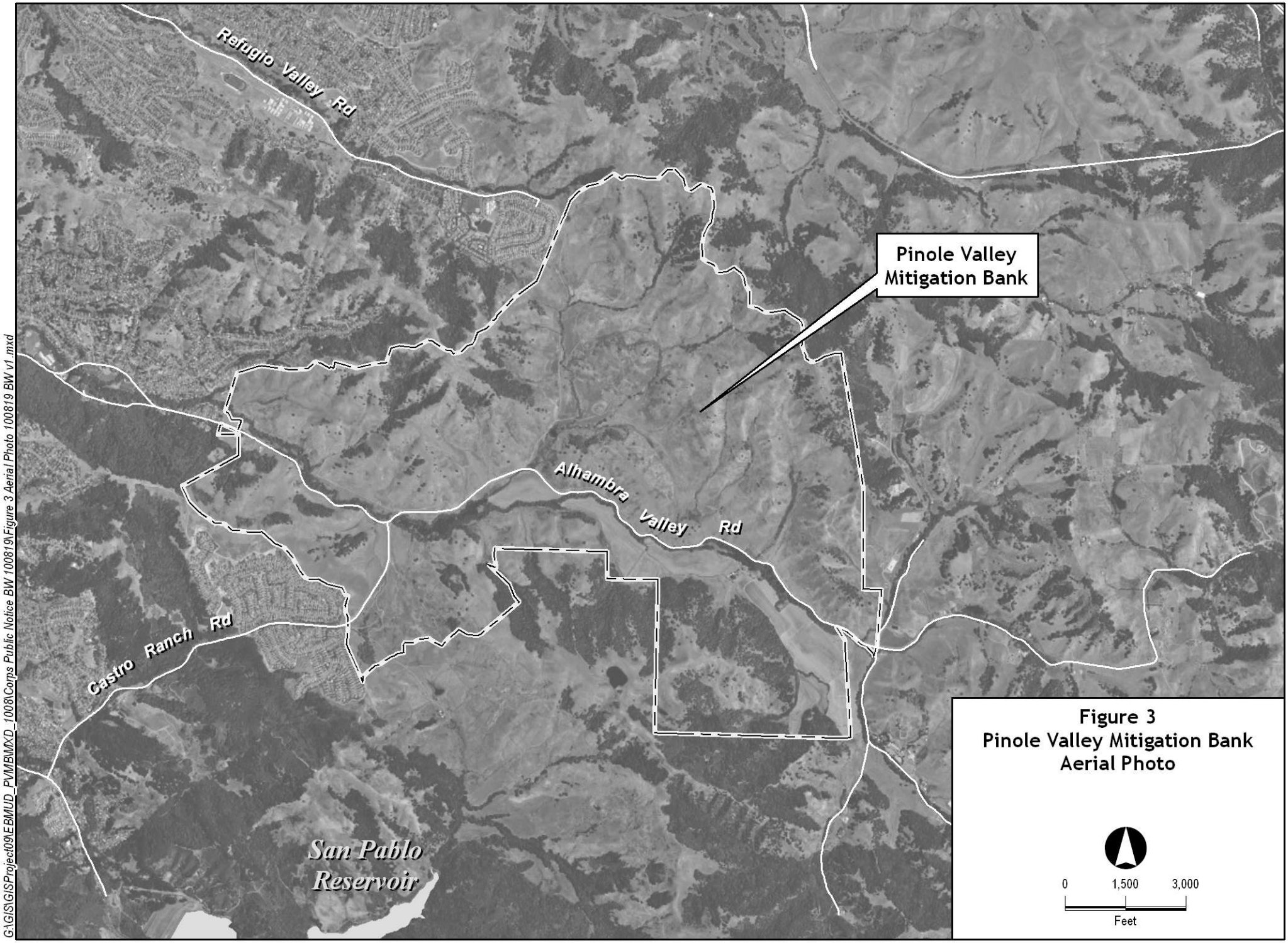

Figure 3
Pinole Valley Mitigation Bank
Aerial Photo

G:\GIS\GISProject09\EBMUD_PVMB\MXD_1008\Corps Public Notice BW 100819\Figure 3 Aerial Photo 100819 BW v1.mxd

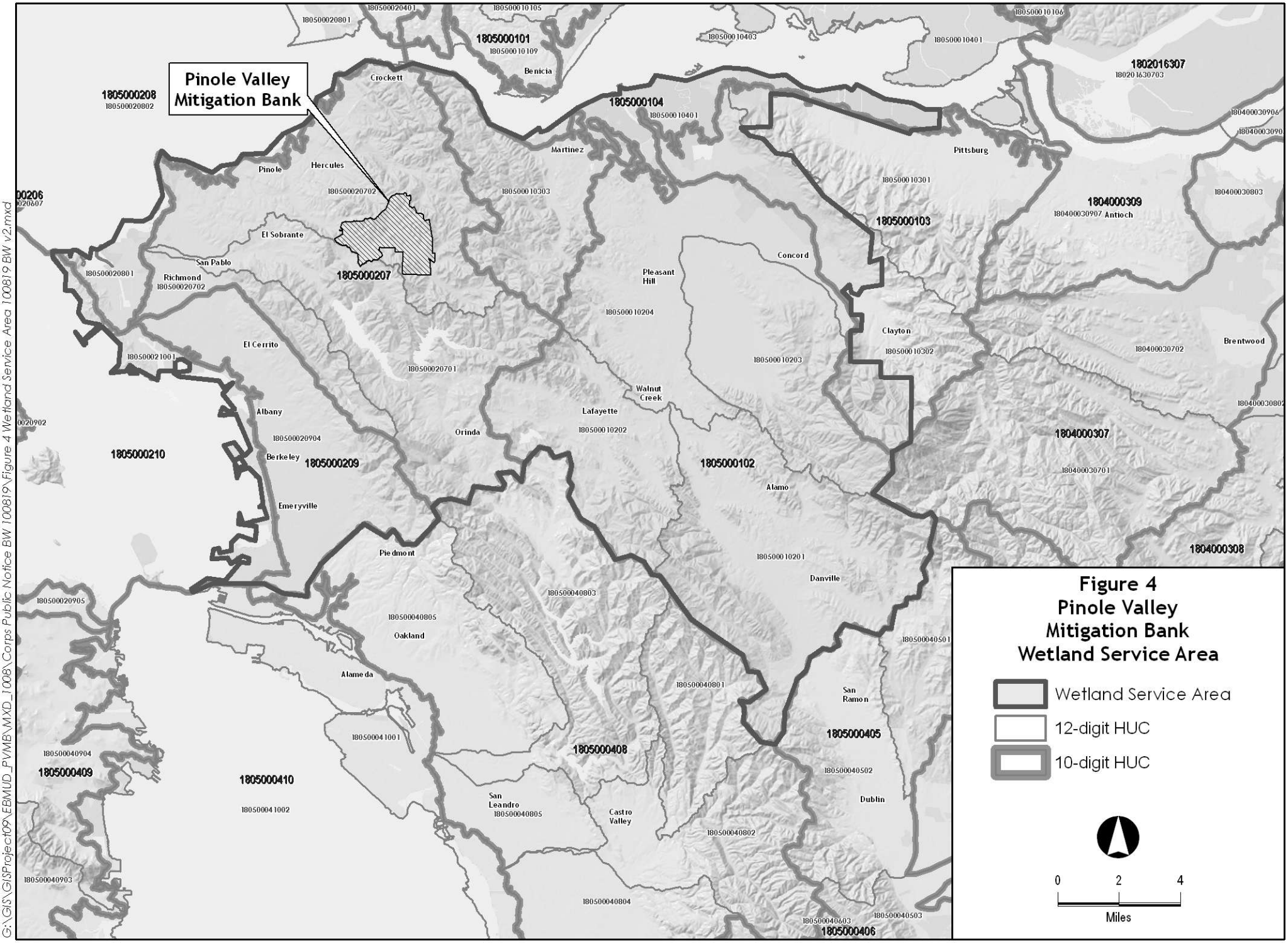

G:\GIS\GISProject09\EBMUD_PVMB\MXD_1008\Corps Public Notice BW 100819\Figure 4 Wetland Service Area 100819 BW v2.mxd

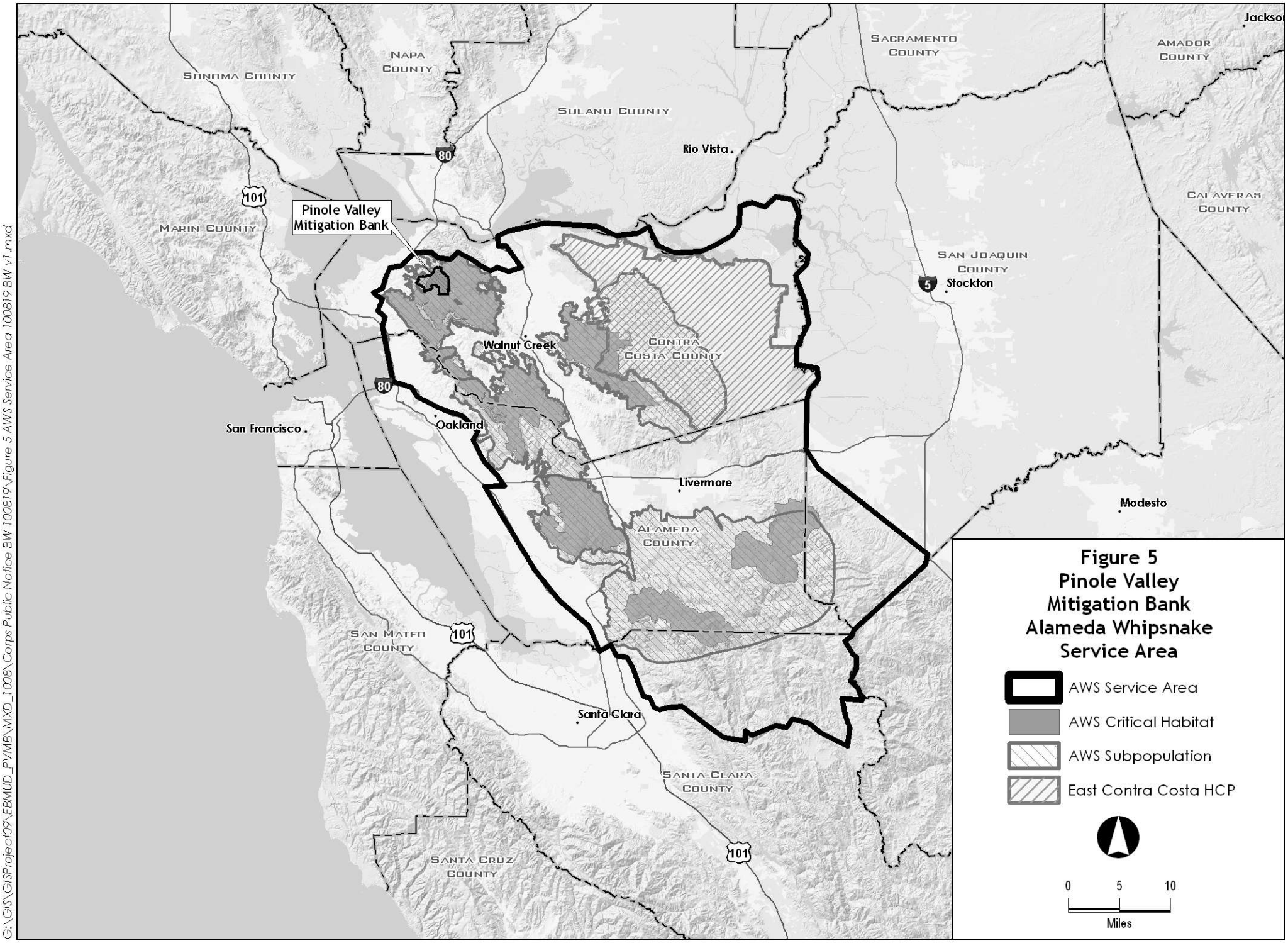

G:\GIS\GISProject09\EBMUD_PVMB\MXD_1008\Corps Public Notice BW 100819\Figure 5 AWS Service Area 100819 BW v1.mxd

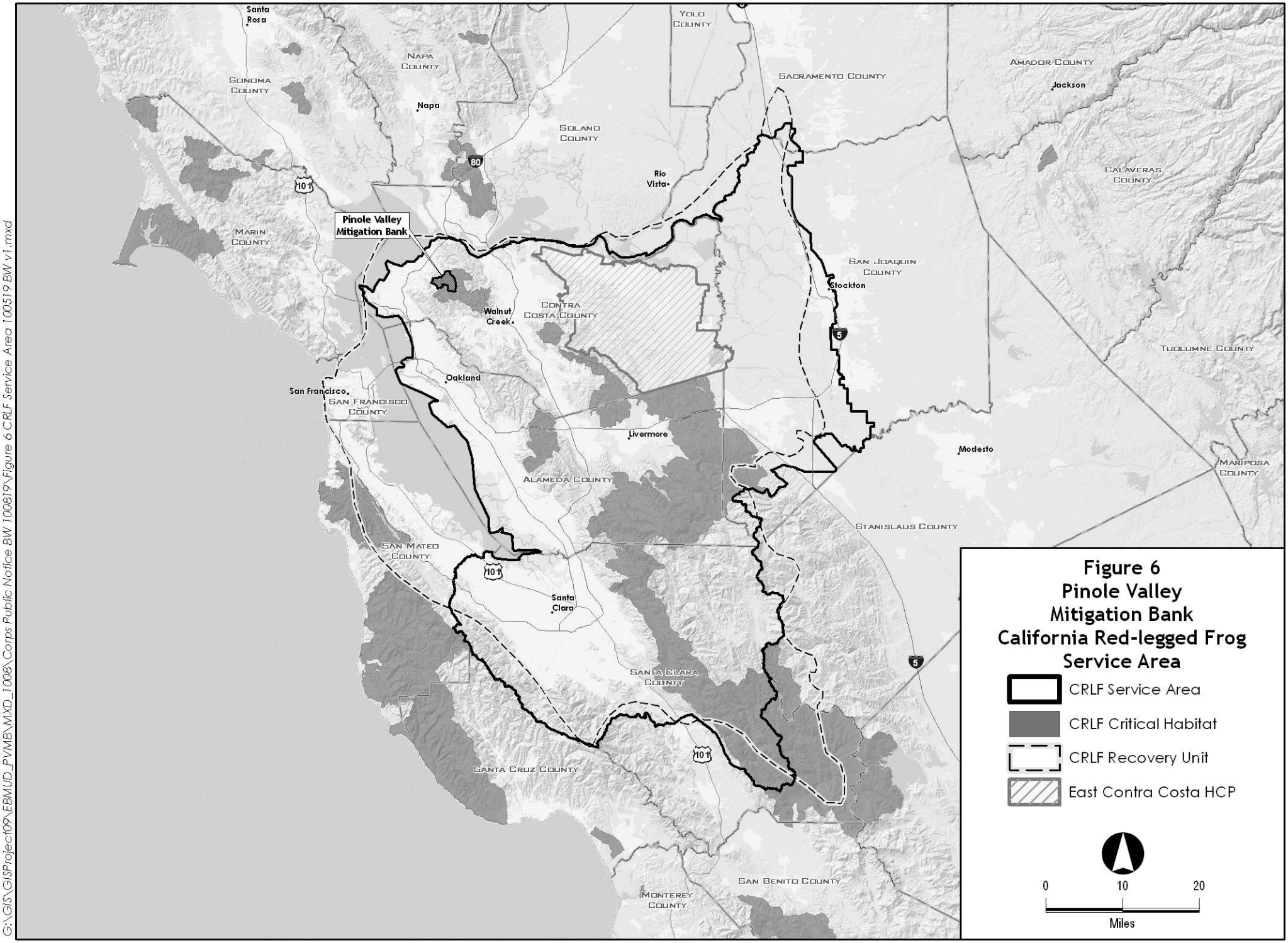

G:\GIS\GISProject09\EBMUD_PVMB\MXD_1008\Corps Public Notice BW 100819\Figure 6 CRLF Service Area 100519 BW v1.mxd

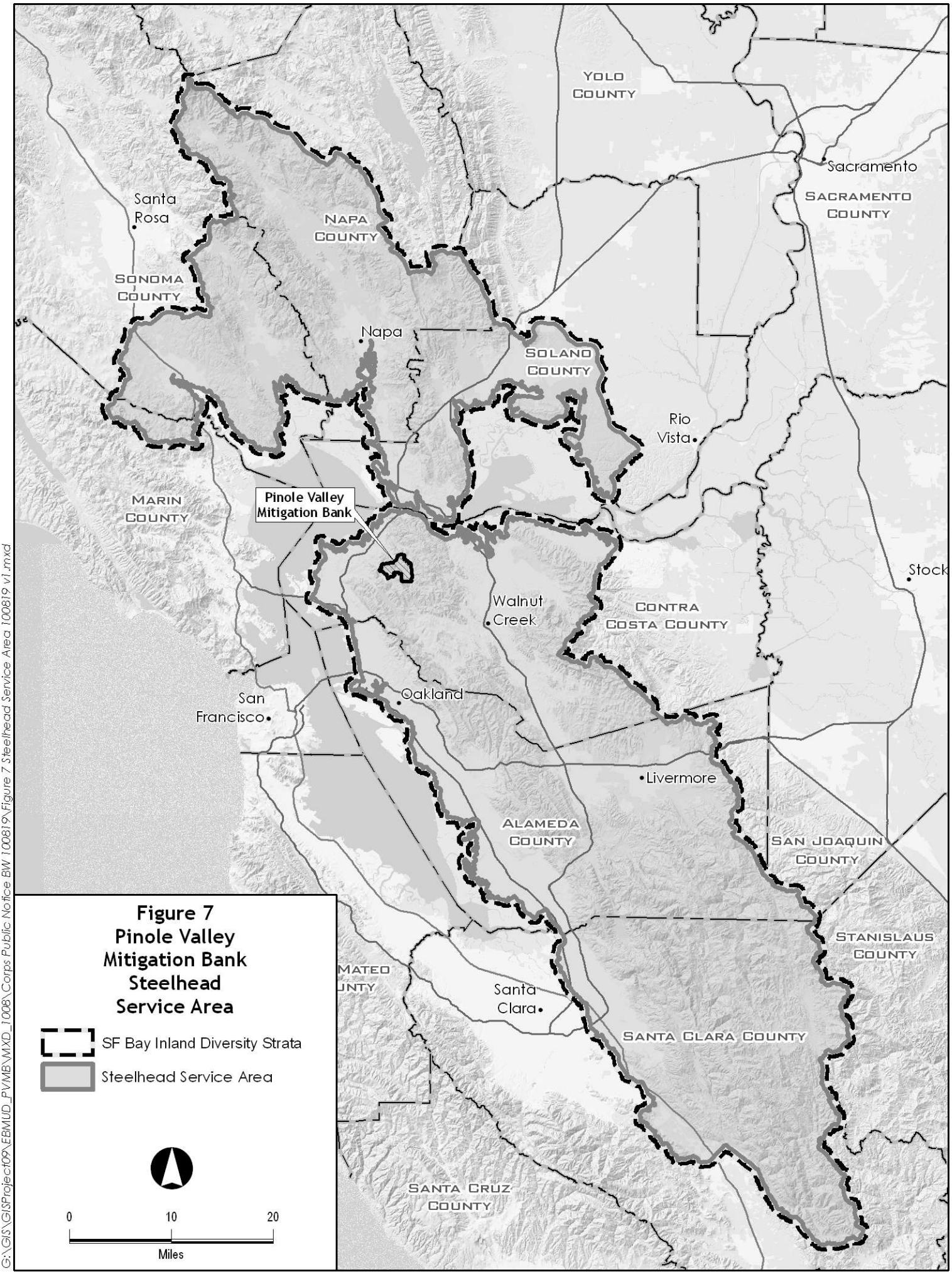

Figure 7
Pinole Valley Mitigation Bank Steelhead Service Area

SF Bay Inland Diversity Strata

Steelhead Service Area

G:\GIS\GISProject09\EBMUD_PVMB\MXD_1008\Corps Public Notice BW 100819\Figure 7 Steelhead Service Area 100819 v1.mxd

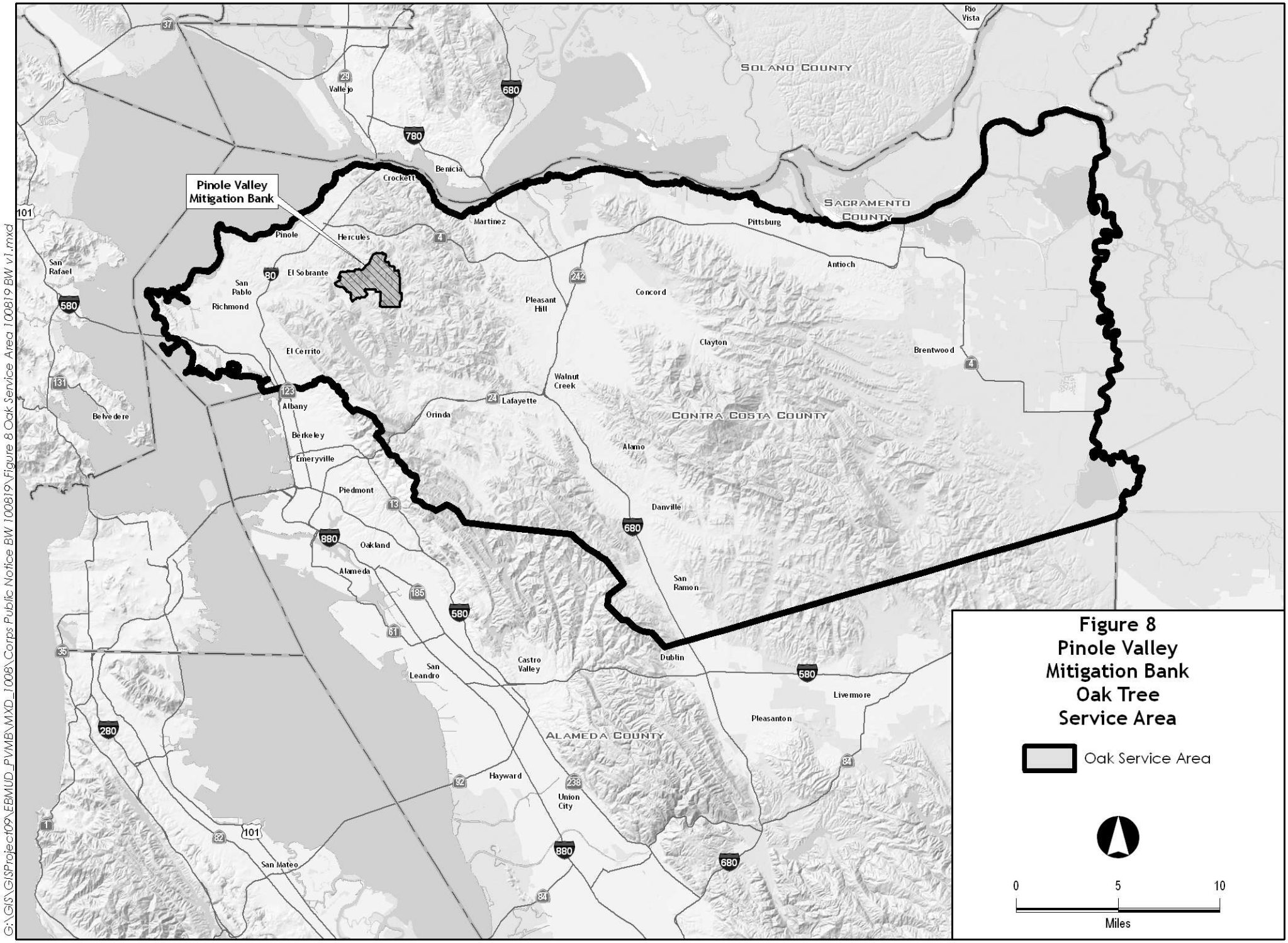
Pinole Valley Mitigation Bank
Solano County
Sacramento County
Contra Costa County
Alameda County
Rio Vista
Vallejo
Benicia
Crockett
Martinez
Pittsburg
Antioch
Pinole
Hercules
San Rafael
San Pablo
El Sobrante
Richmond
Pleasant Hill
Concord
Clayton
Brentwood
El Cerrito
Walnut Creek
Albany
Lafayette
Orinda
Belvedere
Berkeley
Emeryville
Alamo
Piedmont
Danville
Oakland
Alameda
San Ramon
San Leandro
Castro Valley
Dublin
Livermore
Pleasanton
Hayward
Union City
San Mateo
Figure 8
Pinole Valley
Mitigation Bank
Oak Tree
Service Area
Oak Service Area
0
5
10
Miles
G:\GIS\GISProject09\EBMUD_PVMB\MXD_1008\Corps Public Notice BW 100819\Figure 8 Oak Service Area 100819 BW v1.mxd