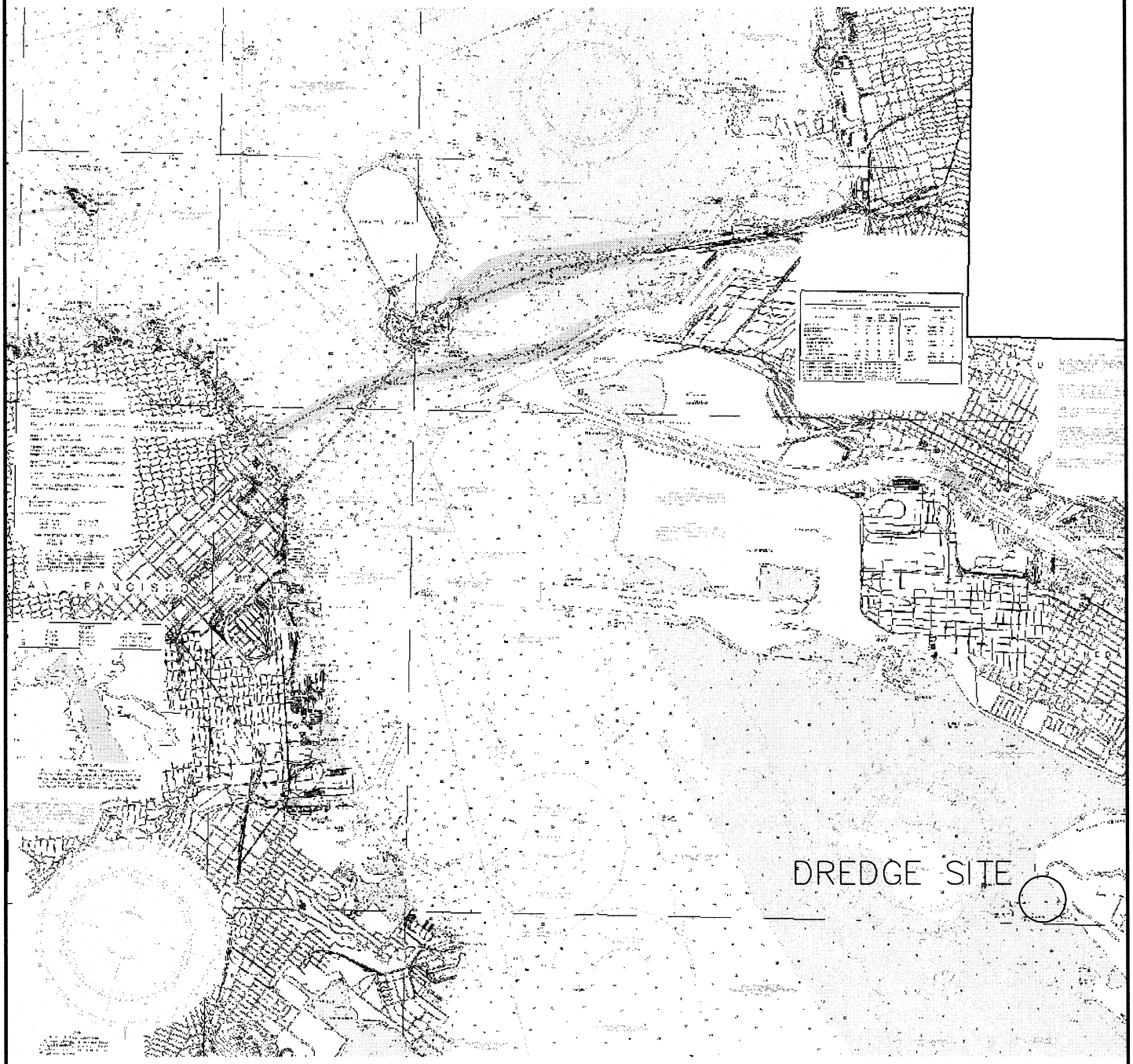

FIGURE 1 *SITE LOCATION MAP* ***LOCATION*** *ALAMEDA, CALIFORNIA* ***CLIENT*** *CITY OF ALAMEDA*	*HARBOR BAY FERRY TERMINAL DREDGING PROJECT (ALAMEDA, CA)*	cle *CLE ENGINEERING, INC.* *250 BEL MARIN KEYS BOULEVARD–SUITE 2F, NOVATO, CA*



FIGURE 2: DREDGE AREA ***LOCATION*** ALAMEDA, CALIFORNIA ***CLIENT*** CITY OF ALAMEDA	*HARBOR BAY FERRY TERMINAL DREDGING PROJECT (ALAMEDA, CA)*	cle CLE ENGINEERING, INC. 250 BMK BLVD. – SUITE 2F, NOVATO, CA

1+00

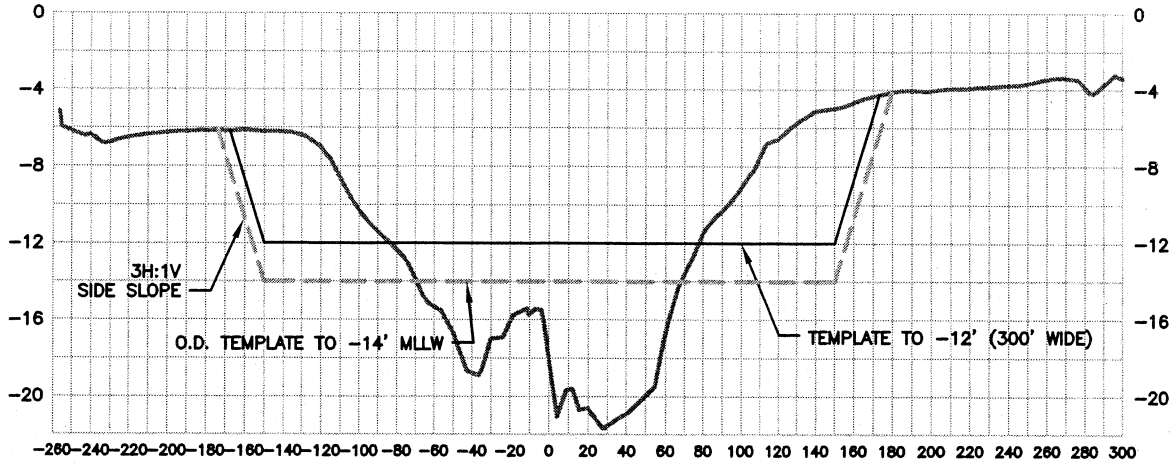

0+75

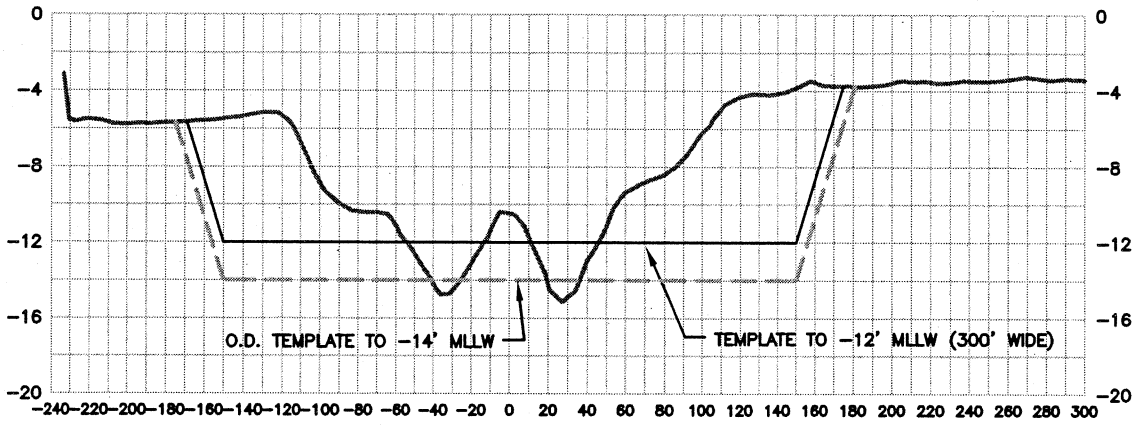

0+50

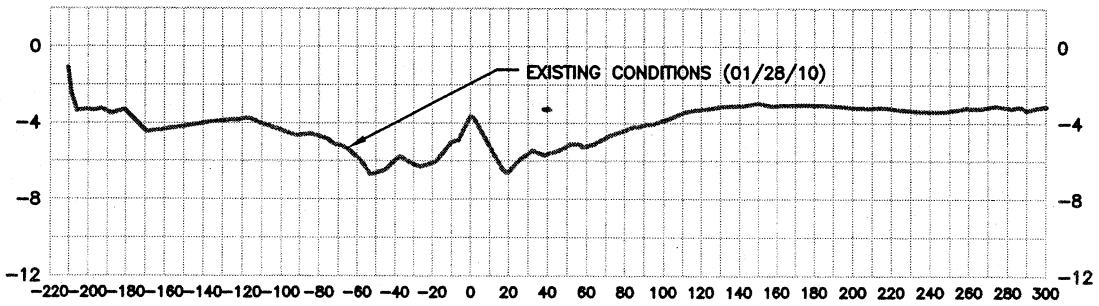

GRAPHIC SCALE
(H): 1 inch = 100 ft.
(V): 1 inch = 10 ft.

FIGURE 3: CROSS-SECTIONS	*HARBOR BAY FERRY TERMINAL DREDGING PROJECT (ALAMEDA, CA)*	cle CLE ENGINEERING, INC. 250 BMK BLVD. – SUITE 2F, NOVATO, CA
LOCATION ALAMEDA, CALIFORNIA		
CLIENT CITY OF ALAMEDA		

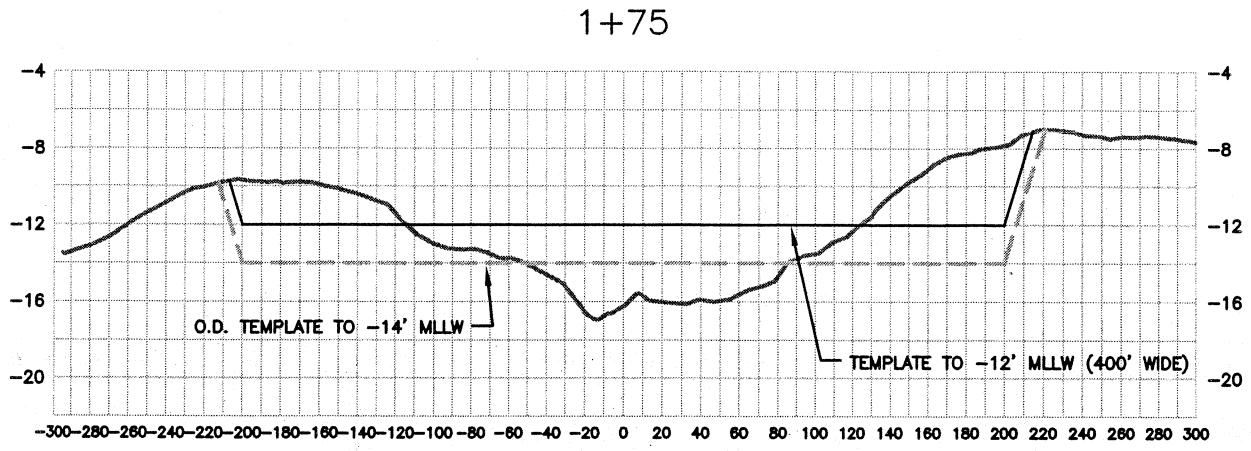

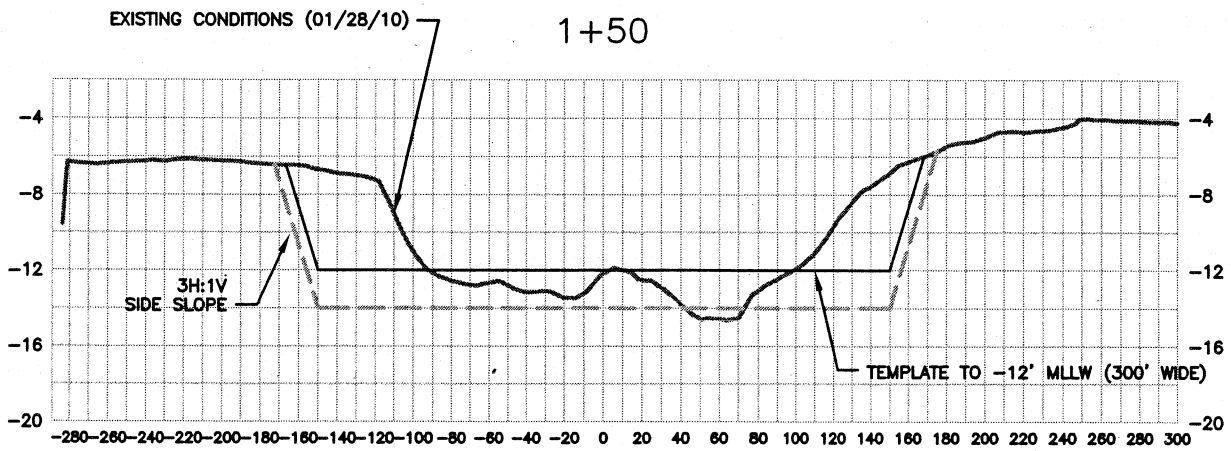

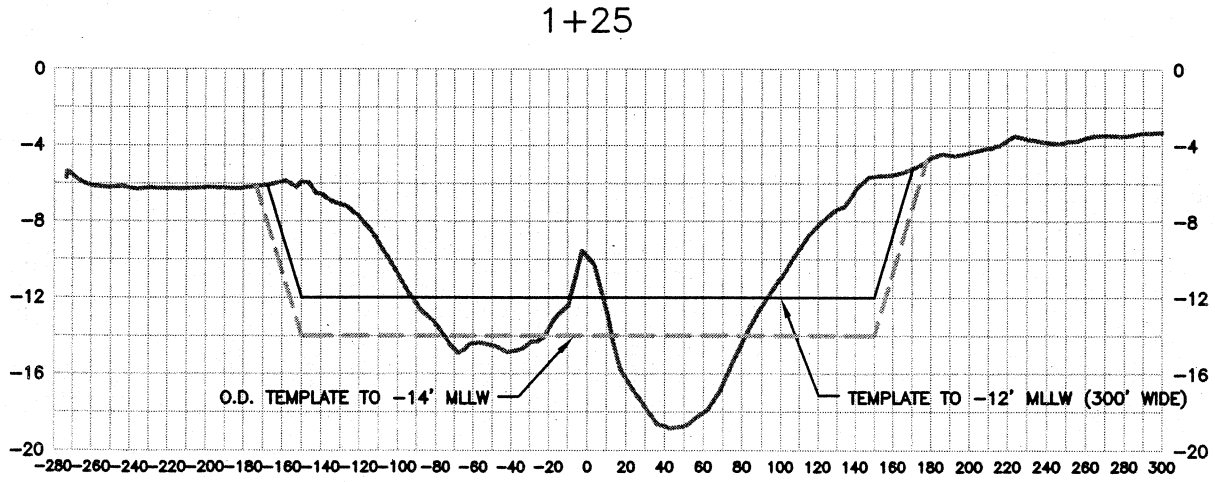

GRAPHIC SCALE
(H): 1 inch = 100 ft.
(V): 1 inch = 10 ft.

FIGURE 4: CROSS-SECTIONS	*HARBOR BAY FERRY TERMINAL DREDGING PROJECT (ALAMEDA, CA)*	cle CLE ENGINEERING, INC. 250 BMK BLVD. – SUITE 2F, NOVATO, CA
LOCATION ALAMEDA, CALIFORNIA		
CLIENT CITY OF ALAMEDA		