PURPOSE: TO WIDEN STATE ROUTE 101
NOTES:
1. NAD 83, ZONE 3

0 1000 2000 3000 FEET

ROUTE 101 WIDENING
FROM ROUTE 37 TO CORONA ROAD

POTENTIAL JURISDICTIONAL WETLANDS
AND OTHER WATERS OF THE U.S.

LOCATION: NOVATO TO PETALUMA, CA

COUNTY OF: MARIN & SONOMA

APPLICATION BY:
STATE OF CALIFORNIA
DEPARTMENT OF TRANSPORTATION
1657 RIVERSIDE DRIVE
REDDING, CA 96001

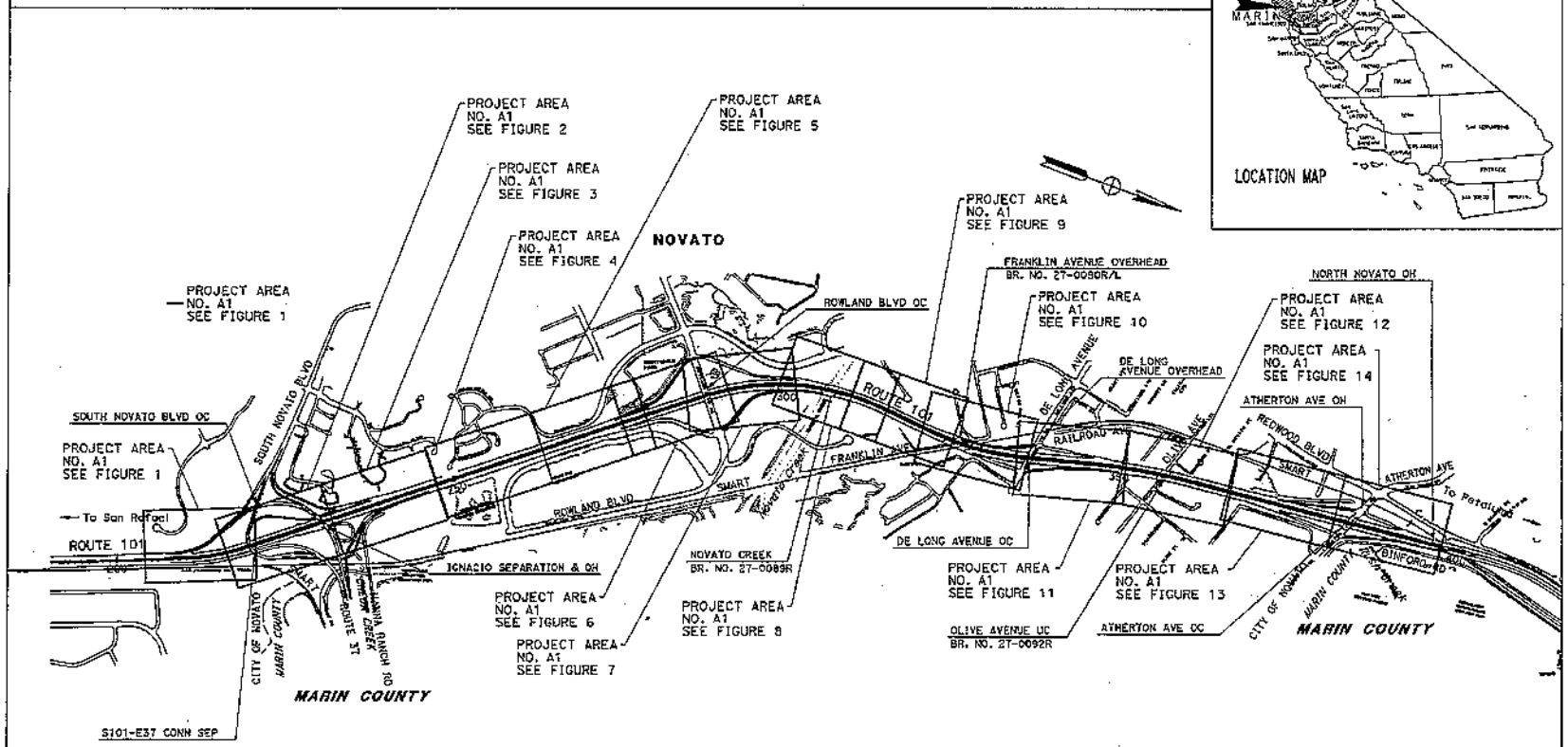

PROJECT OVERVIEW
FIGURE 1

PURPOSE: TO WIDEN STATE ROUTE 101
NOTES:
1. NAD 83, ZONE 3

0 1000 2000 3000 FEET

ROUTE 101 WIDENING
FROM ROUTE 37 TO CORONA ROAD

POTENTIAL JURISDICTIONAL WETLANDS
AND OTHER WATERS OF THE U.S.

LOCATION: NOVATO TO PETALUMA, CA

COUNTY OF: MARIN & SONOMA

APPLICATION BY:
STATE OF CALIFORNIA
DEPARTMENT OF TRANSPORTATION
1657 RIVERSIDE DRIVE
REDDING, CA 96001

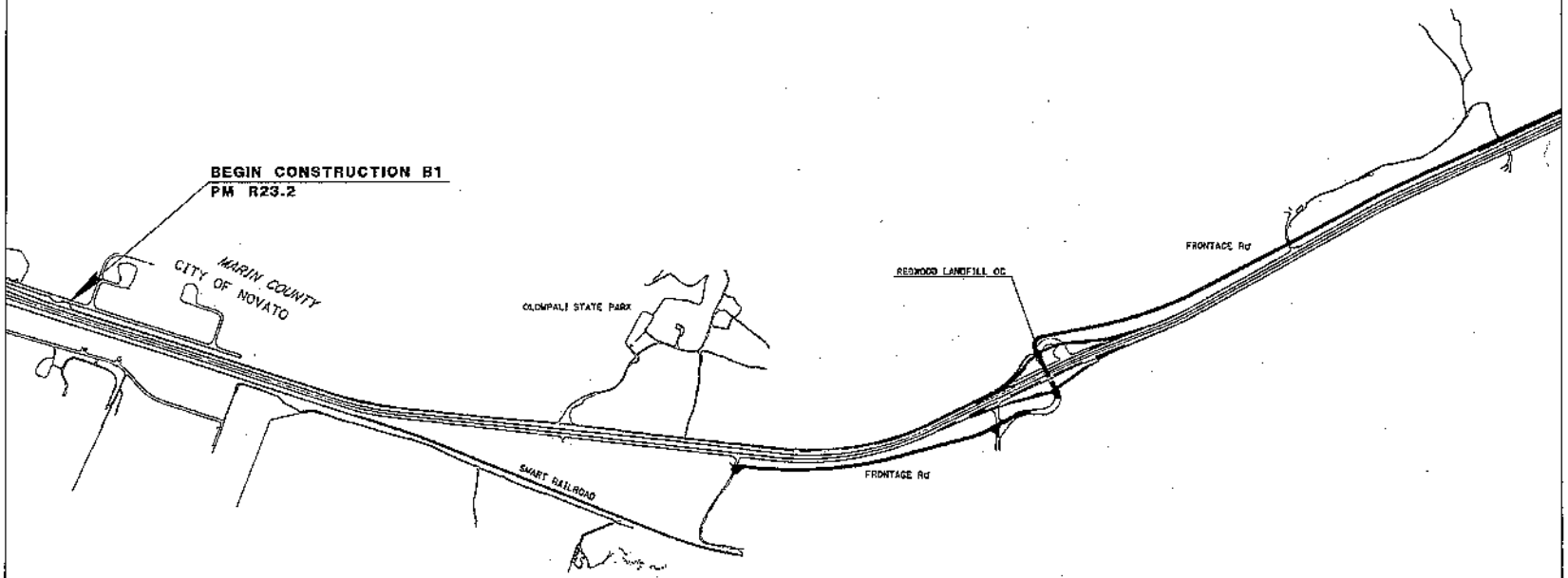

PROJECT OVERVIEW
FIGURE 2

PURPOSE: TO WIDEN STATE ROUTE 101
NOTES:
1. NAD 83, ZONE 3

ROUTE 101 WIDENING
FROM ROUTE 37 TO CORONA ROAD

POTENTIAL JURISDICTIONAL WETLANDS
AND OTHER WATERS OF THE U.S.

LOCATION: NOVATO TO PETALUMA, CA

COUNTY OF: MARIN & SONOMA

APPLICATION BY:
STATE OF CALIFORNIA
DEPARTMENT OF TRANSPORTATION
1657 RIVERSIDE DRIVE
REDDING, CA 96001

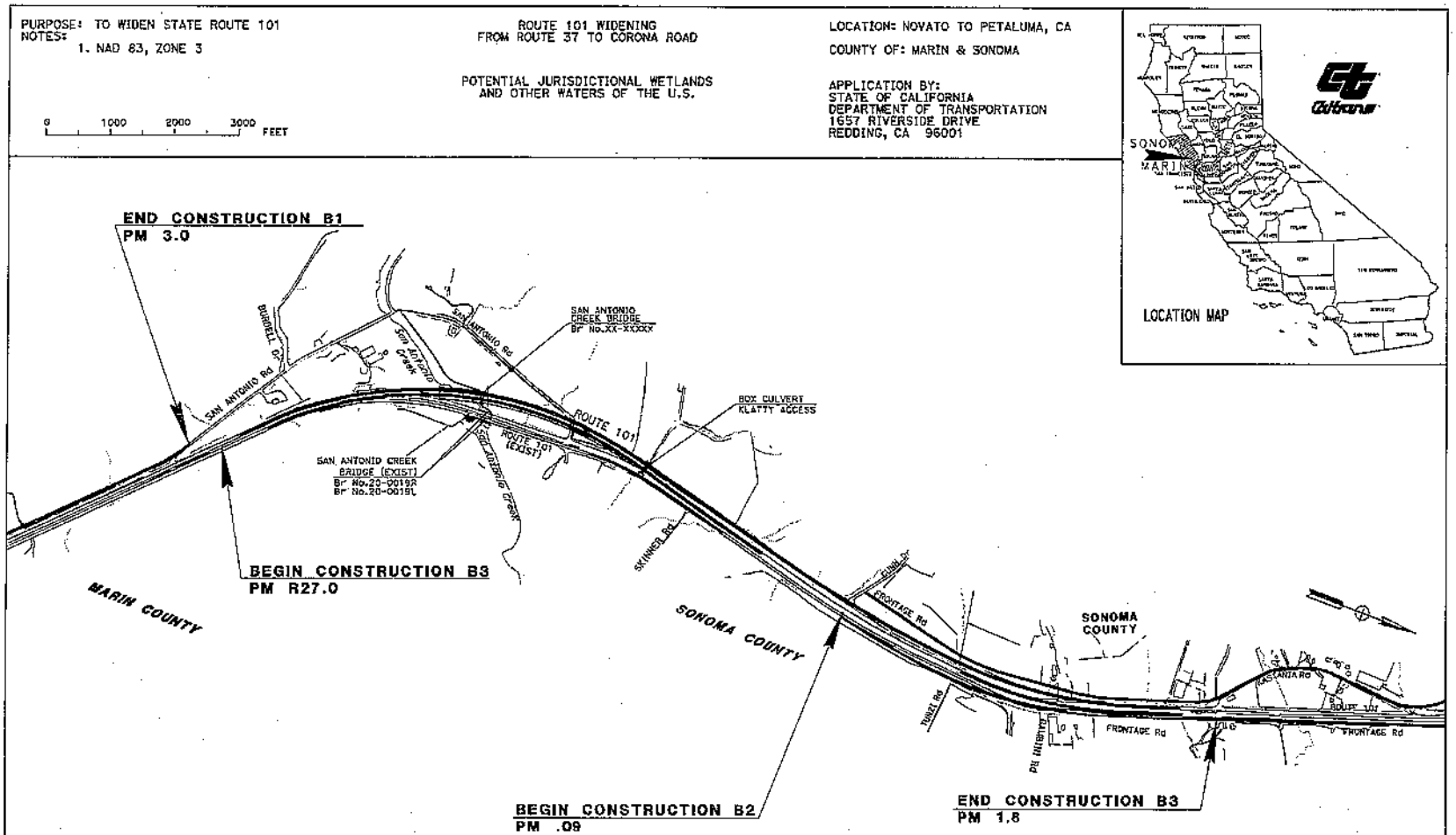

PROJECT OVERVIEW
FIGURE 3

PURPOSE: TO WIDEN STATE ROUTE 101
NOTES:
1. NAD 83, ZONE 3

0 1000 2000 3000 FEET

ROUTE 101 WIDENING
FROM ROUTE 37 TO CORONA ROAD

POTENTIAL JURISDICTIONAL WETLANDS
AND OTHER WATERS OF THE U.S.

LOCATION: NOVATO TO PETALUMA, CA

COUNTY OF: MARIN & SONOMA

APPLICATION BY:
STATE OF CALIFORNIA
DEPARTMENT OF TRANSPORTATION
1657 RIVERSIDE DRIVE
REDDING, CA 96001

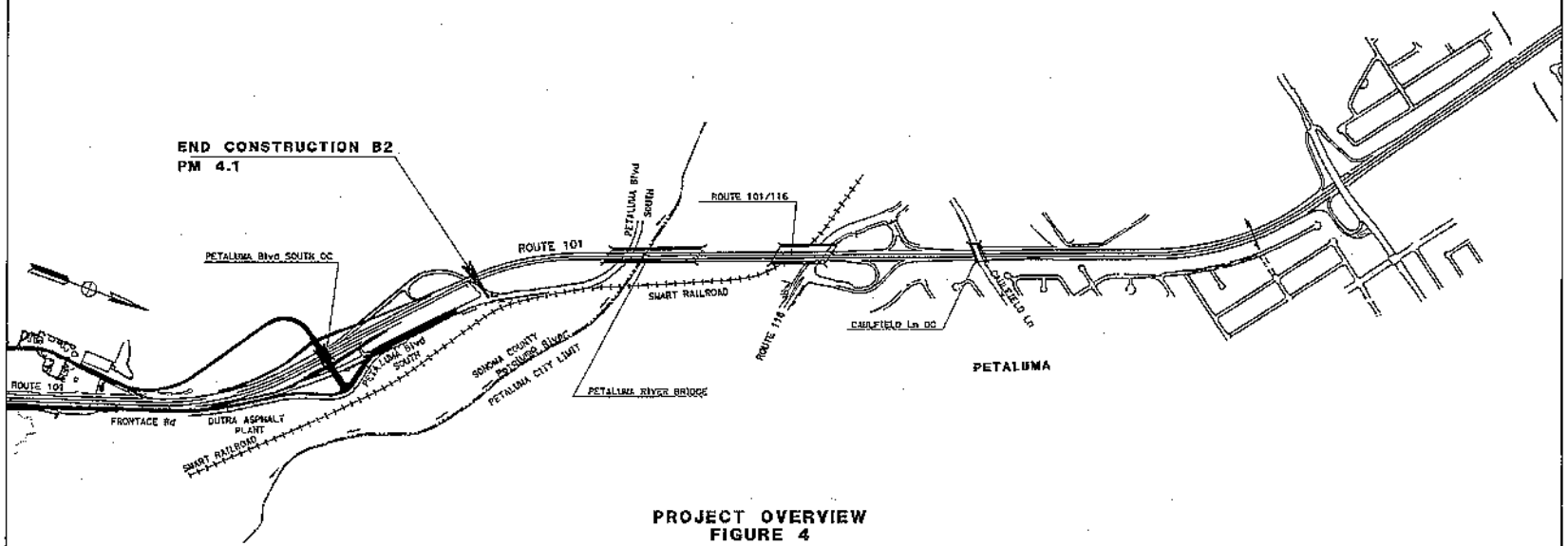

PROJECT OVERVIEW
FIGURE 4

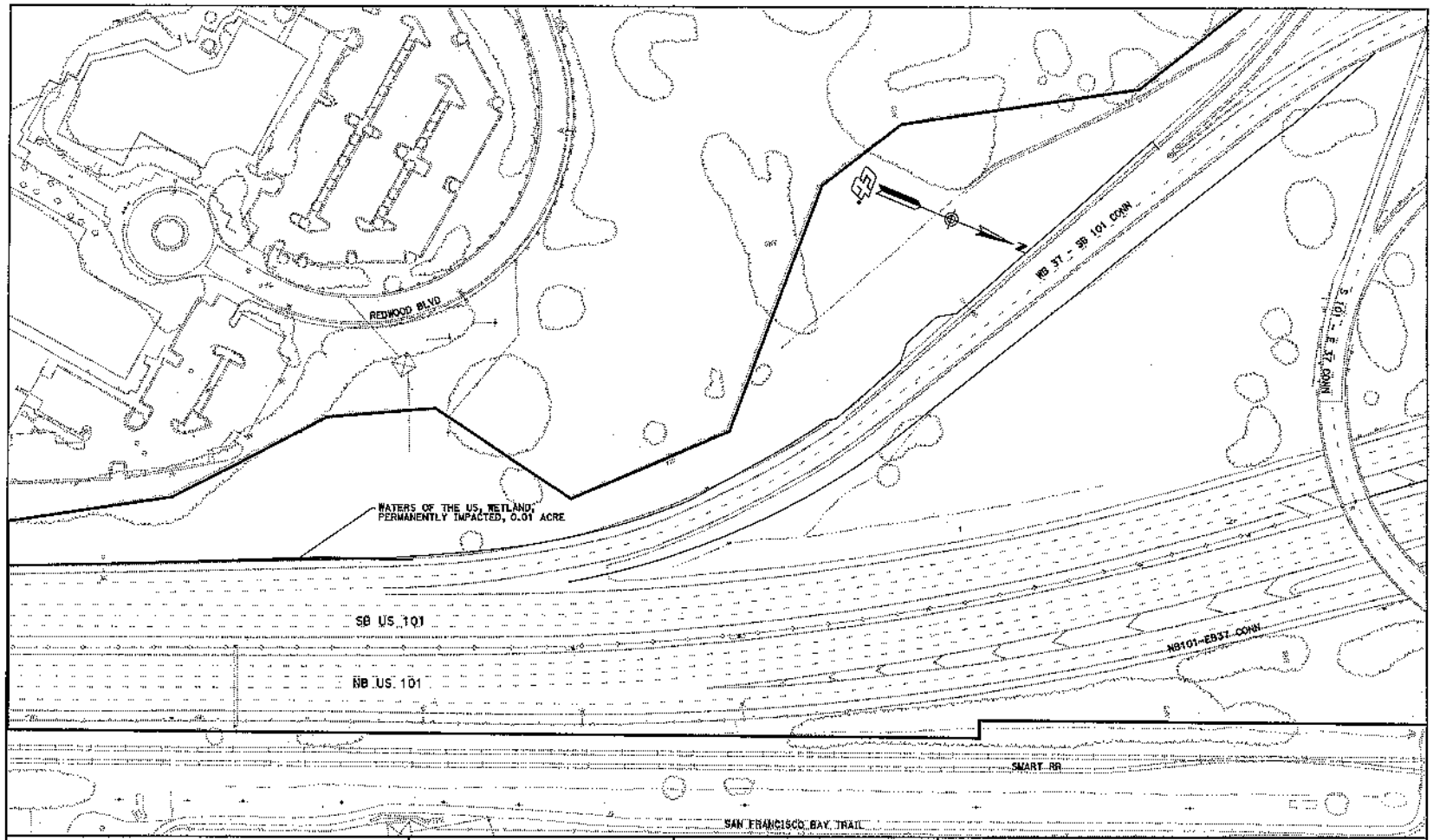

PURPOSE: TO WIDEN ROUTE US 101
NOTES:
1. NAD 83, ZONE 3

50 0 50 FEET

ROUTE US 101 WIDENING
FROM ROUTE 37 TO CORONA ROAD

POTENTIAL JURISDICTIONAL WETLANDS AND OTHER WATERS OF THE U.S.

PROJECT AREA A1
FIGURE 1

LOCATION: NOVATO TO PETALUMA, CA

COUNTY OF: MARIN & SONOMA

APPLICATION BY:
STATE OF CALIFORNIA
DEPARTMENT OF TRANSPORTATION
1657 RIVERSIDE DRIVE
REDDING, CA 96001

LEGEND

- PAVEMENT EDGE
- ENVIRONMENTAL STUDY LIMIT
- PERMANENT IMPACTS
- TEMPORARY IMPACTS
- WATERS OF THE US (CULVERTED)
- WATERS OF THE US (WETLANDS)
- WATERS OF THE US (OTHER WATERS)

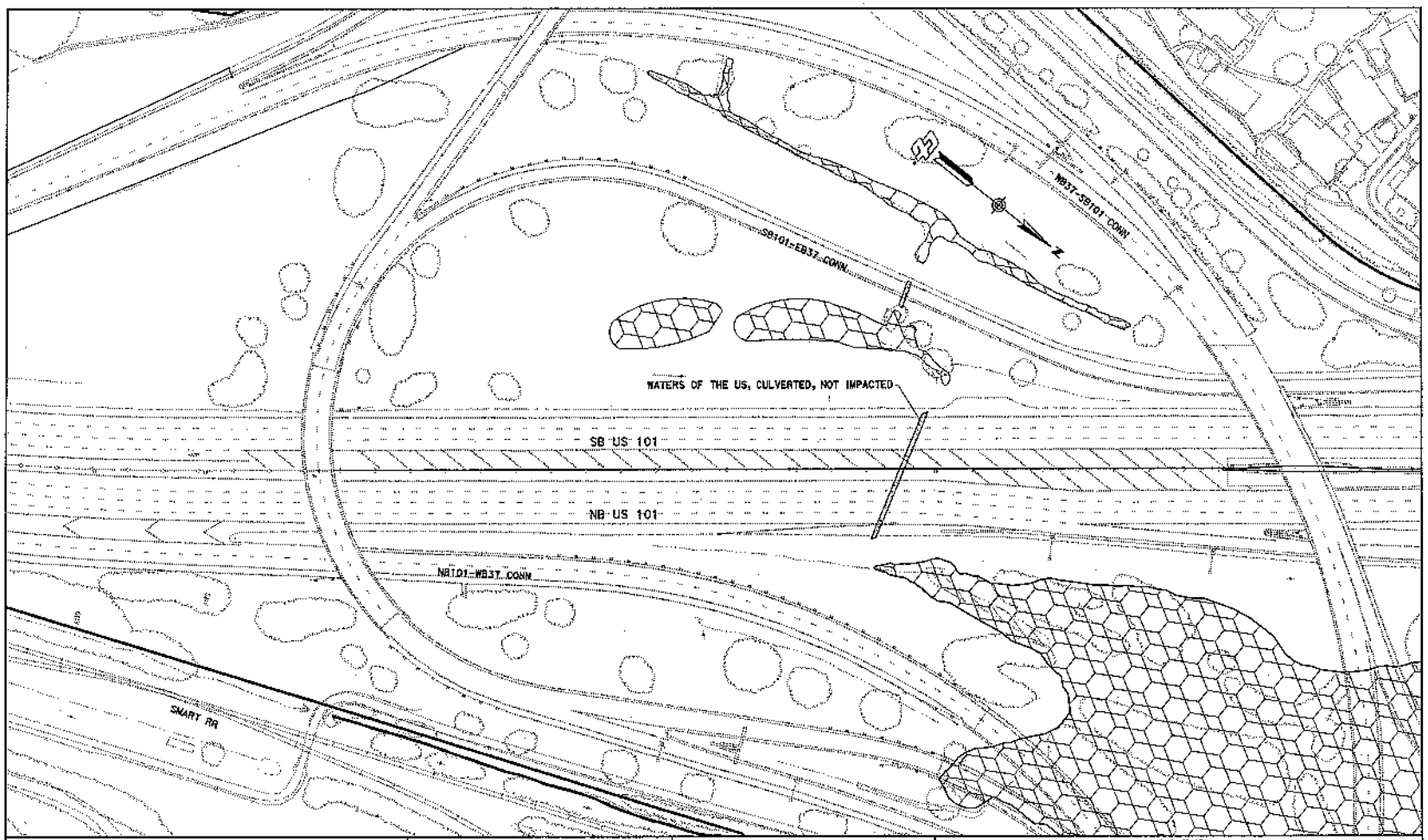

PURPOSE: TO WIDEN ROUTE US 101
NOTES:
1. NAD 83, ZONE 3
NO IMPACTS ON FIGURE 2

50 0 50 FEET

ROUTE US 101 WIDENING
FROM ROUTE 37 TO CORONA ROAD

POTENTIAL JURISDICTIONAL WETLANDS
AND OTHER WATERS OF THE U.S.

PROJECT AREA A1
FIGURE 2

LOCATION: NOVATO TO PETALUMA, CA

COUNTY OF: MARIN & SONOMA

APPLICATION BY:
STATE OF CALIFORNIA
DEPARTMENT OF TRANSPORTATION
1657 RIVERSIDE DRIVE
REDDING, CA 96001

LEGEND

- PAVEMENT EDGE
- ENVIRONMENTAL STUDY LIMIT
- PERMANENT IMPACTS
- TEMPORARY IMPACTS
- WATERS OF THE US (CULVERTED)
- WATERS OF THE US (WETLANDS)
- WATERS OF THE US (OTHER WATERS)

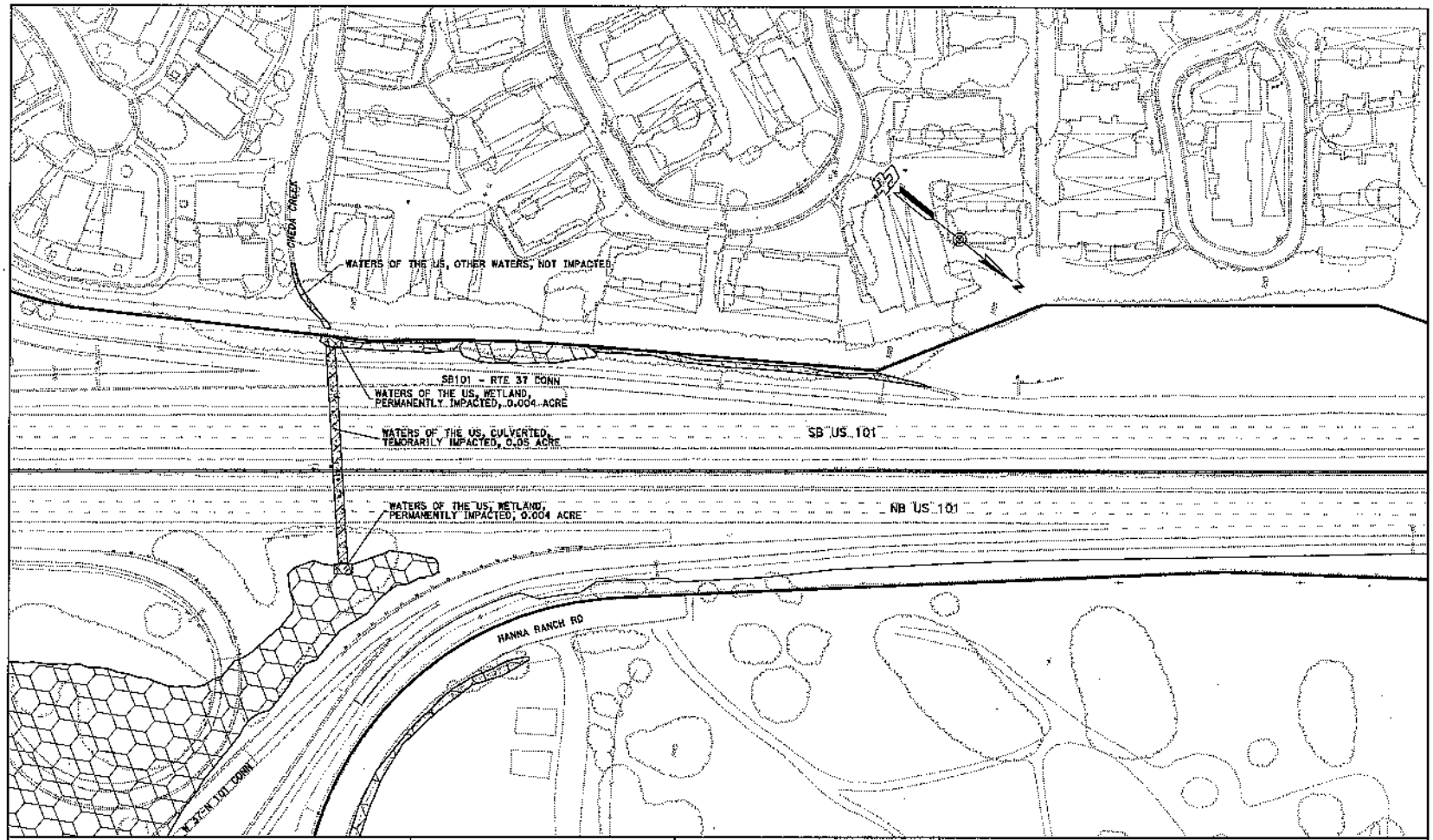

PURPOSE: TO WIDEN ROUTE US 101
NOTES:
1. NAD 83, ZONE 3

50 0 50 FEET

ROUTE US 101 WIDENING
FROM ROUTE 37 TO CORONA ROAD

POTENTIAL JURISDICTIONAL WETLANDS AND OTHER WATERS OF THE U.S.

PROJECT AREA A1
FIGURE 3

LOCATION: NOVATO TO PETALUMA, CA

COUNTY OF: MARIN & SONOMA

APPLICATION BY:
STATE OF CALIFORNIA
DEPARTMENT OF TRANSPORTATION
1657 RIVERSIDE DRIVE
REDDING, CA 96001

LEGEND

- PAVEMENT EDGE
- ENVIRONMENTAL STUDY LIMIT
- PERMANENT IMPACTS
- TEMPORARY IMPACTS
- WATERS OF THE US (CULVERTED)
- WATERS OF THE US (WETLANDS)
- WATERS OF THE US (OTHER WATERS)

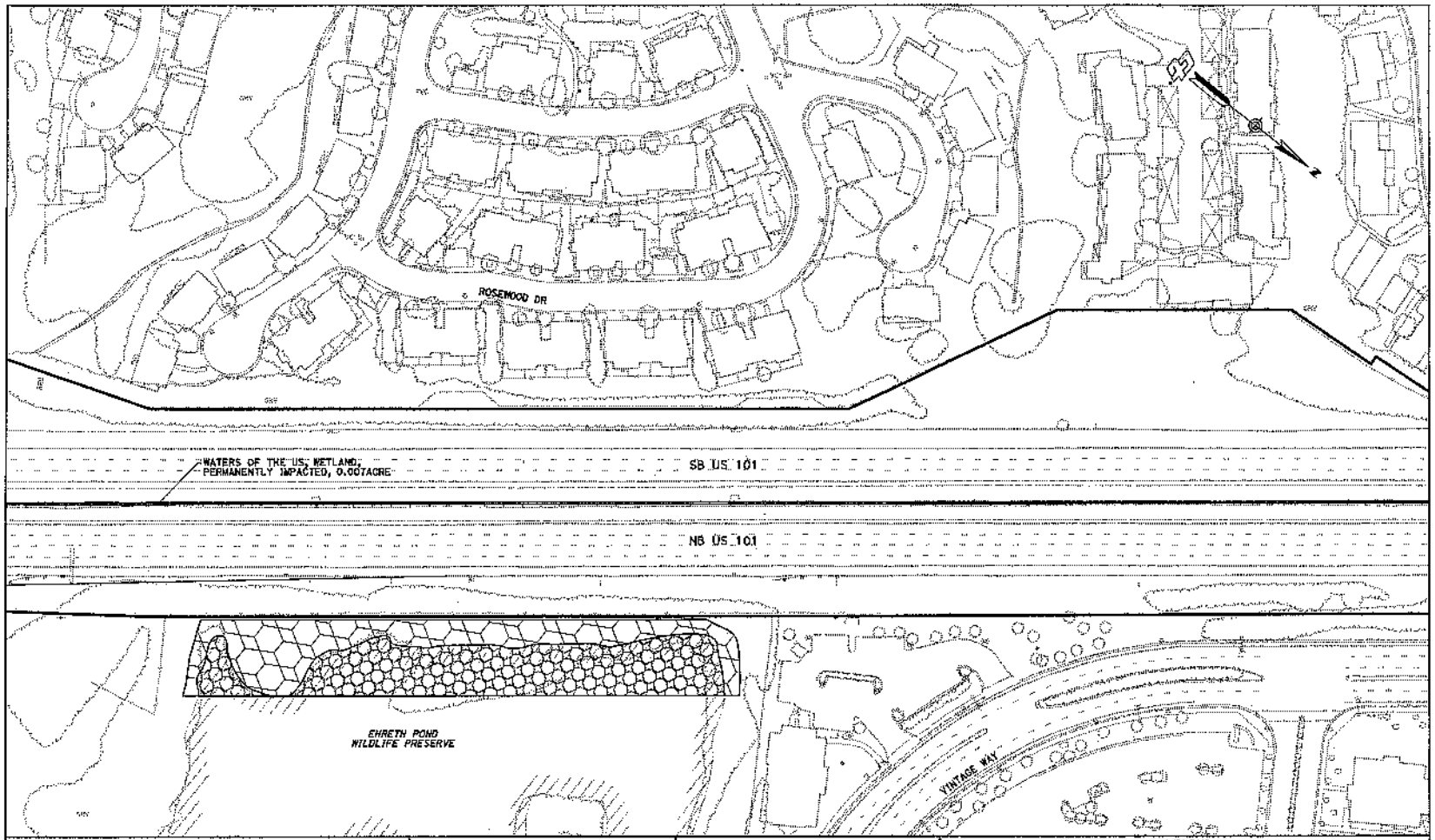

PURPOSE: TO WIDEN ROUTE US 101
NOTES:
1. NAD 83, ZONE 3

50 0 50 FEET

ROUTE US 101 WIDENING
FROM ROUTE 37 TO CORONA ROAD

POTENTIAL JURISDICTIONAL WETLANDS
AND OTHER WATERS OF THE U.S.

PROJECT AREA A1
FIGURE 4

LOCATION: NOVATO TO PETALUMA, CA

COUNTY OF: MARIN & SONOMA

APPLICATION BY:
STATE OF CALIFORNIA
DEPARTMENT OF TRANSPORTATION
1657 RIVERSIDE DRIVE
REDDING, CA 96001

LEGEND

- PAVEMENT EDGE
- ENVIRONMENTAL STUDY LIMIT
- PERMANENT IMPACTS
- TEMPORARY IMPACTS
- WATERS OF THE US (CULVERTED)
- WATERS OF THE US (WETLANDS)
- WATERS OF THE US (OTHER WATERS)

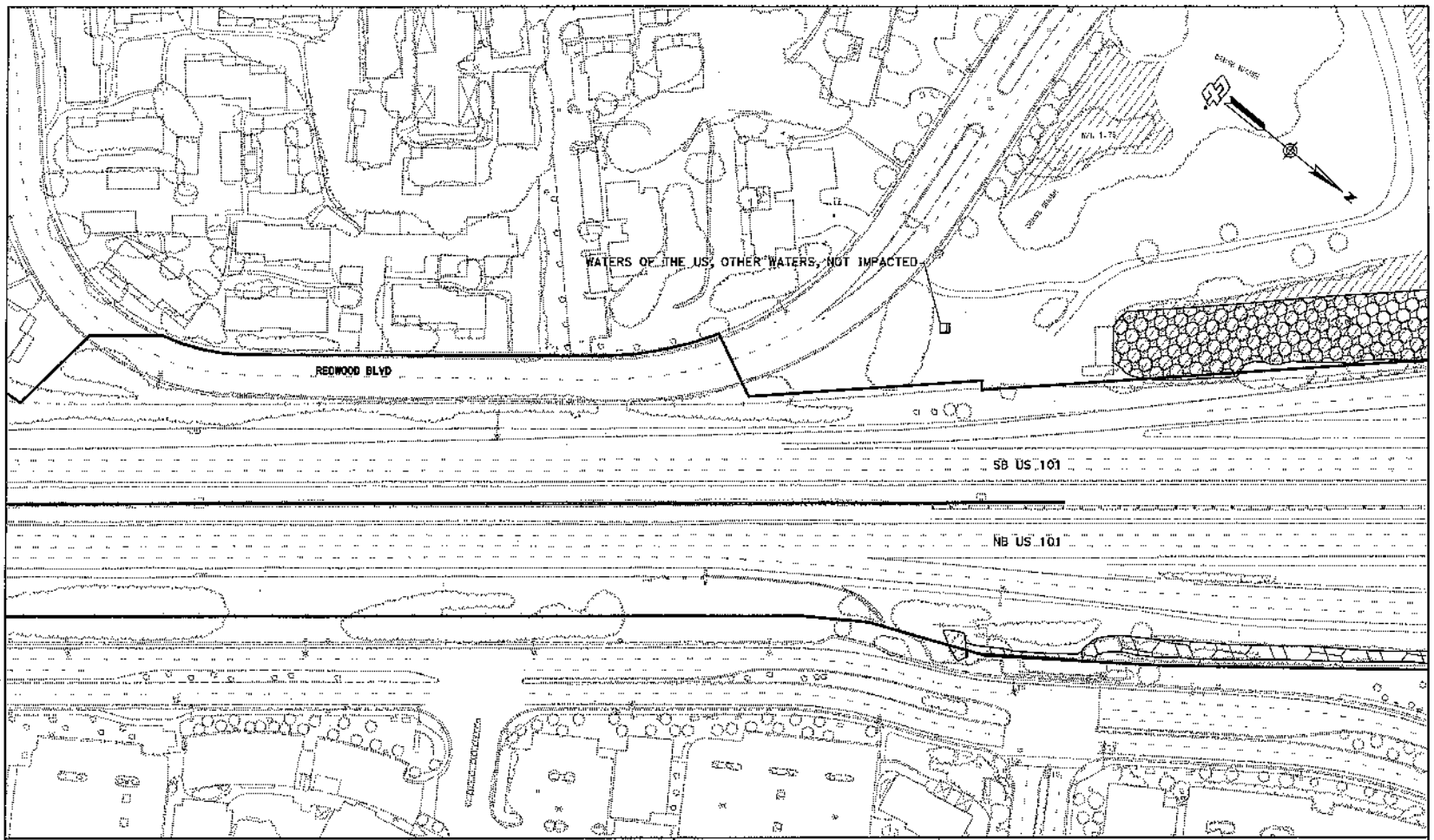

PURPOSE: TO WIDEN ROUTE US 101
NOTES:
1. NAD 83, ZONE 3
NO IMPACTS ON FIGURE 5

50 0 50 FEET

ROUTE US 101 WIDENING
FROM ROUTE 37 TO CORONA ROAD

POTENTIAL JURISDICTIONAL WETLANDS
AND OTHER WATERS OF THE U.S.

PROJECT AREA A1
FIGURE 5

LOCATION: NOVATO TO PETALUMA, CA

COUNTY OF: MARIN & SONOMA

APPLICATION BY:
STATE OF CALIFORNIA
DEPARTMENT OF TRANSPORTATION
1657 RIVERSIDE DRIVE
REDDING, CA 96001

LEGEND

- PAVEMENT EDGE
- ENVIRONMENTAL STUDY LIMIT
- PERMANENT IMPACTS
- TEMPORARY IMPACTS
- WATERS OF THE US (CULVERTED)
- WATERS OF THE US (WETLANDS)
- WATERS OF THE US (OTHER WATERS)

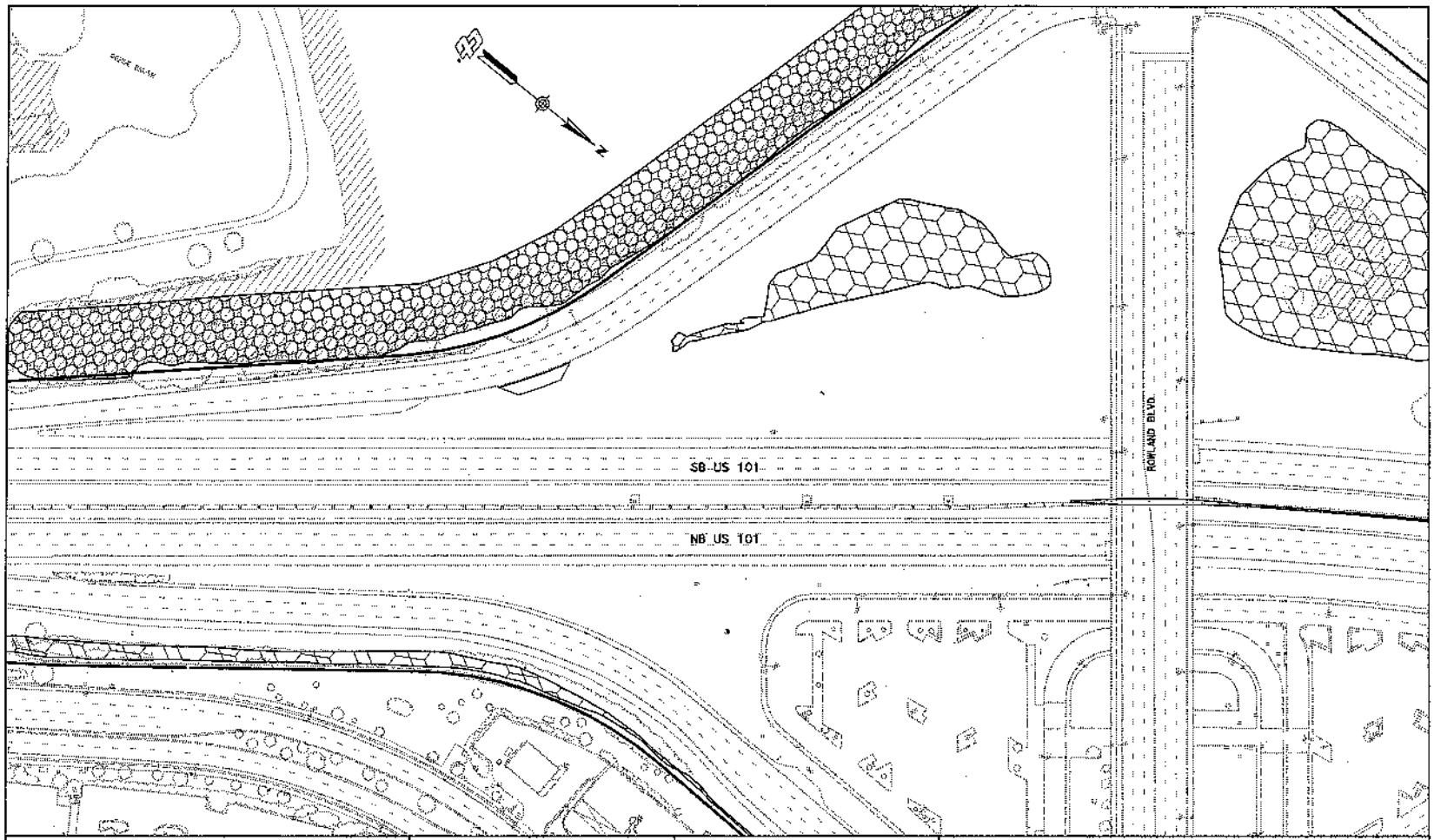

PURPOSE: TO WIDEN ROUTE US 101
NOTES:
1. NAD 83, ZONE 3
NO IMPACTS ON FIGURE 6

50 0 50 FEET

ROUTE US 101 WIDENING
FROM ROUTE 37 TO CORONA ROAD

POTENTIAL JURISDICTIONAL WETLANDS AND OTHER WATERS OF THE U.S.

PROJECT AREA A1
FIGURE 6

LOCATION: NOVATO TO PETALUMA, CA

COUNTY OF: MARIN & SONOMA

APPLICATION BY:
STATE OF CALIFORNIA
DEPARTMENT OF TRANSPORTATION
1657 RIVERSIDE DRIVE
REDDING, CA 96001

LEGEND

- PAVEMENT EDGE
- ENVIRONMENTAL STUDY LIMIT
- PERMANENT IMPACTS
- TEMPORARY IMPACTS
- WATERS OF THE US (CULVERTED)
- WATERS OF THE US (WETLANDS)
- WATERS OF THE US (OTHER WATERS)

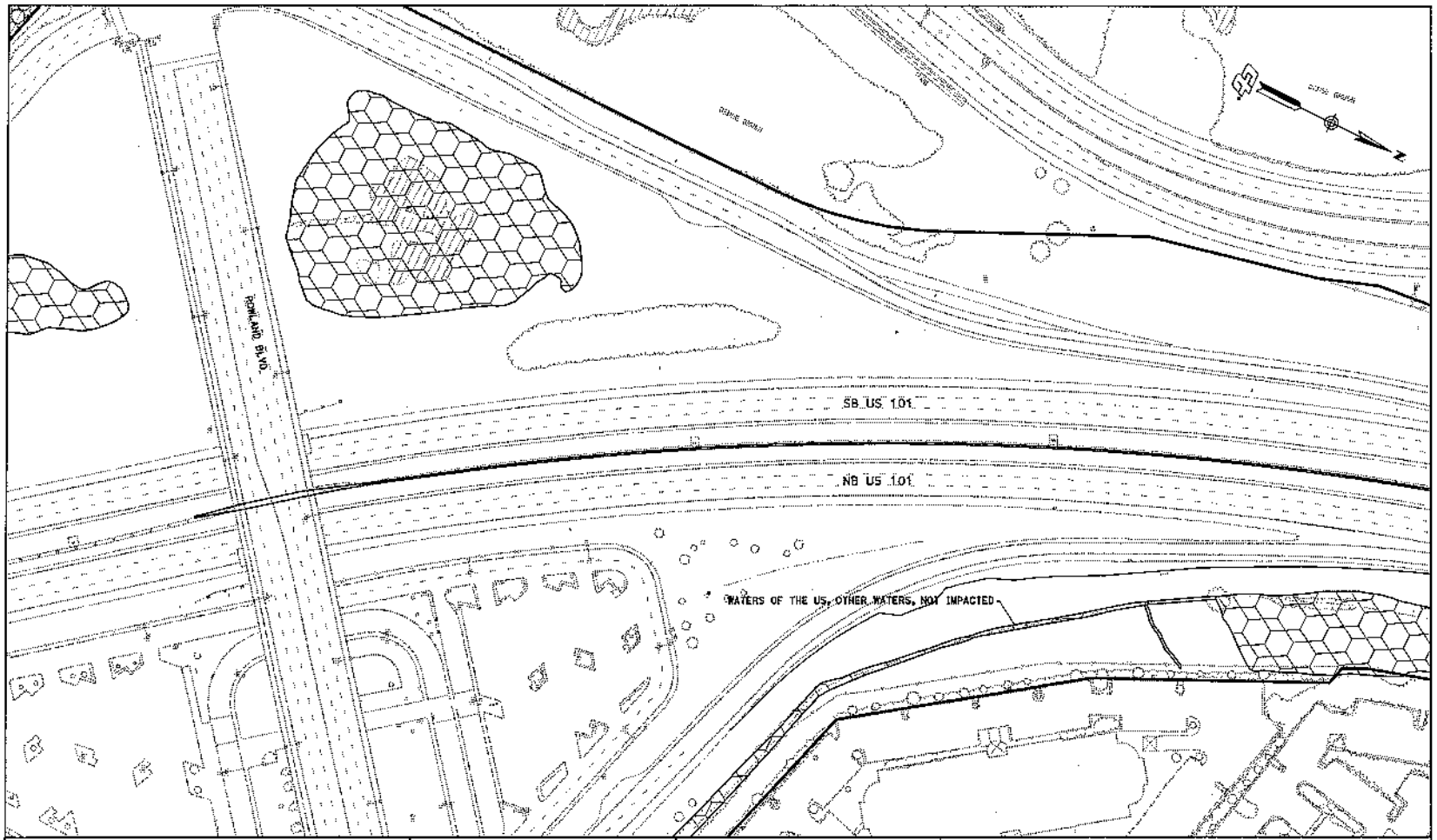

PURPOSE: TO WIDEN ROUTE US 101
NOTES:
1. NAD 83, ZONE 3
NO IMPACTS ON FIGURE 7

50 0 50 FEET

ROUTE US 101 WIDENING
FROM ROUTE 37 TO CORONA ROAD

POTENTIAL JURISDICTIONAL WETLANDS
AND OTHER WATERS OF THE U.S.

PROJECT AREA A1
FIGURE 7

LOCATION: NOVATO TO PETALUMA, CA

COUNTY OF: MARIN & SONOMA

APPLICATION BY:
STATE OF CALIFORNIA
DEPARTMENT OF TRANSPORTATION
1657 RIVERSIDE DRIVE
REDDING, CA 96001

LEGEND

- PAVEMENT EDGE
- ENVIRONMENTAL STUDY LIMIT
- PERMANENT IMPACTS
- TEMPORARY IMPACTS
- WATERS OF THE US (CULVERTED)
- WATERS OF THE US (WETLANDS)
- WATERS OF THE US (OTHER WATERS)

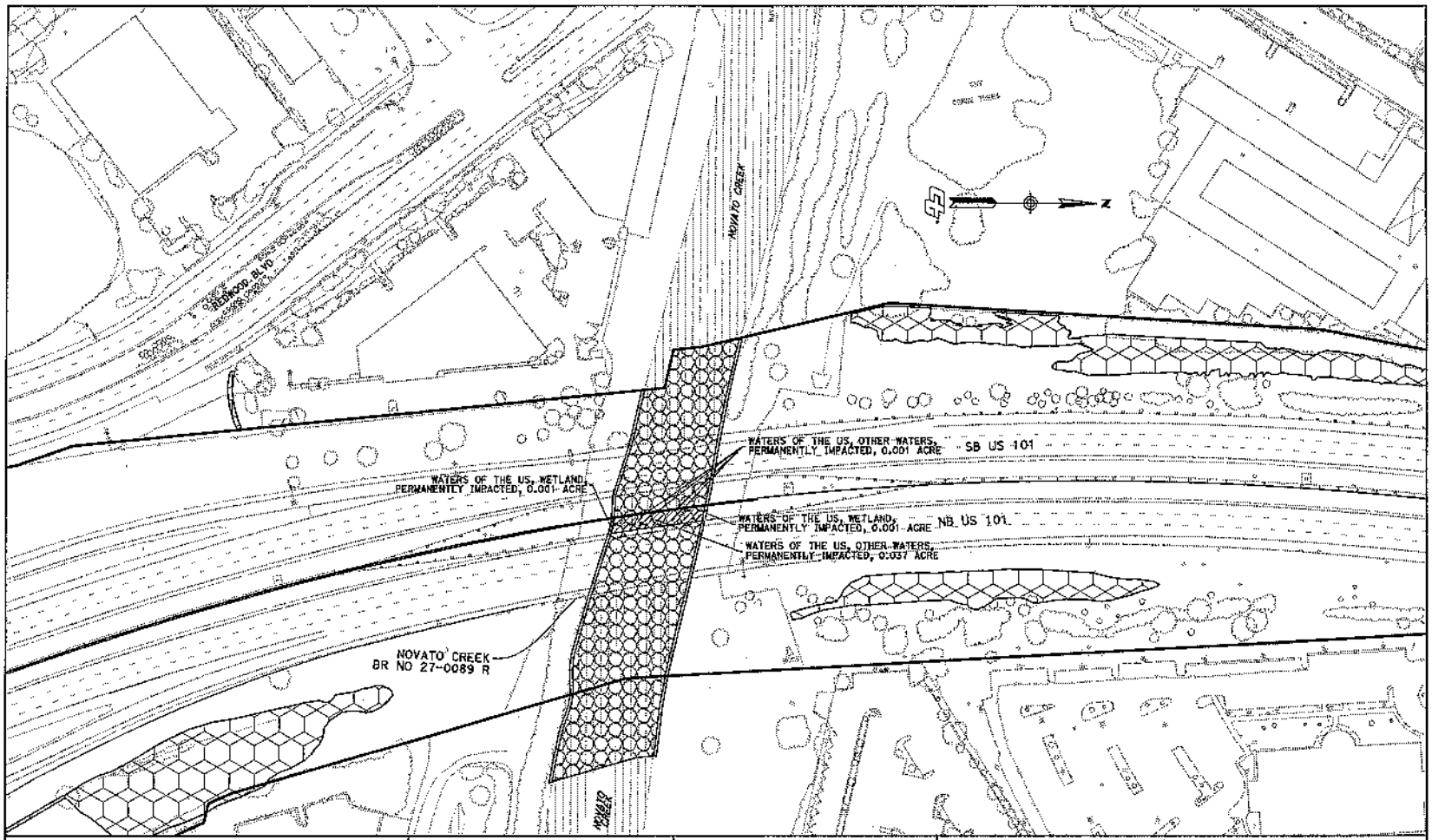

PURPOSE: TO WIDEN ROUTE US 101
NOTES:
1. NAD 83, ZONE 3

50 0 50 FEET

ROUTE US 101 WIDENING
FROM ROUTE 37 TO CORONA ROAD

POTENTIAL JURISDICTIONAL WETLANDS AND OTHER WATERS OF THE U.S.

PROJECT AREA A1
FIGURE 8

LOCATION: NOVATO TO PETALUMA, CA

COUNTY OF: MARIN & SONOMA

APPLICATION BY:
STATE OF CALIFORNIA
DEPARTMENT OF TRANSPORTATION
1657 RIVERSIDE DRIVE
REDDING, CA 96001

LEGEND

- PAVEMENT EDGE
- ENVIRONMENTAL STUDY LIMIT
- PERMANENT IMPACTS
- TEMPORARY IMPACTS
- WATERS OF THE US (CULVERTED)
- WATERS OF THE US (WETLANDS)
- WATERS OF THE US (OTHER WATERS)

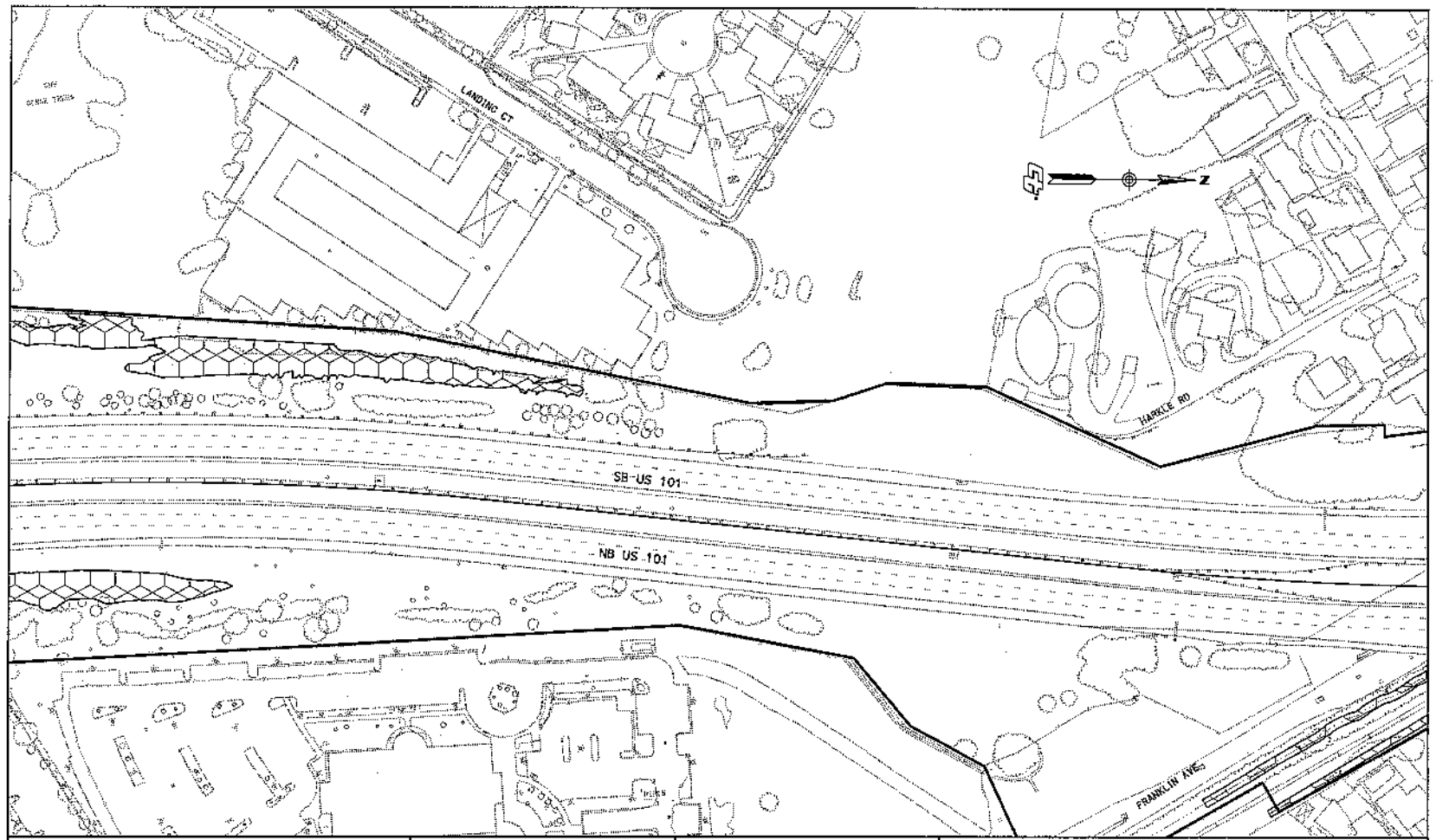

PURPOSE: TO WIDEN ROUTE US 101
NOTES:
1. NAD 83, ZONE 3
NO IMPACTS ON FIGURE 9

50 0 50 FEET

ROUTE US 101 WIDENING
FROM ROUTE 37 TO CORONA ROAD

POTENTIAL JURISDICTIONAL WETLANDS
AND OTHER WATERS OF THE U.S.

PROJECT AREA A1
FIGURE 9

LOCATION: NOVATO TO PETALUMA, CA

COUNTY OF: MARIN & SONOMA

APPLICATION BY:
STATE OF CALIFORNIA
DEPARTMENT OF TRANSPORTATION
1657 RIVERSIDE DRIVE
REDDING, CA 96001

LEGEND

- PAVEMENT EDGE
- ENVIRONMENTAL STUDY LIMIT
- PERMANENT IMPACTS
- TEMPORARY IMPACTS
- WATERS OF THE US (CULVERTED)
- WATERS OF THE US (WETLANDS)
- WATERS OF THE US (OTHER WATERS)

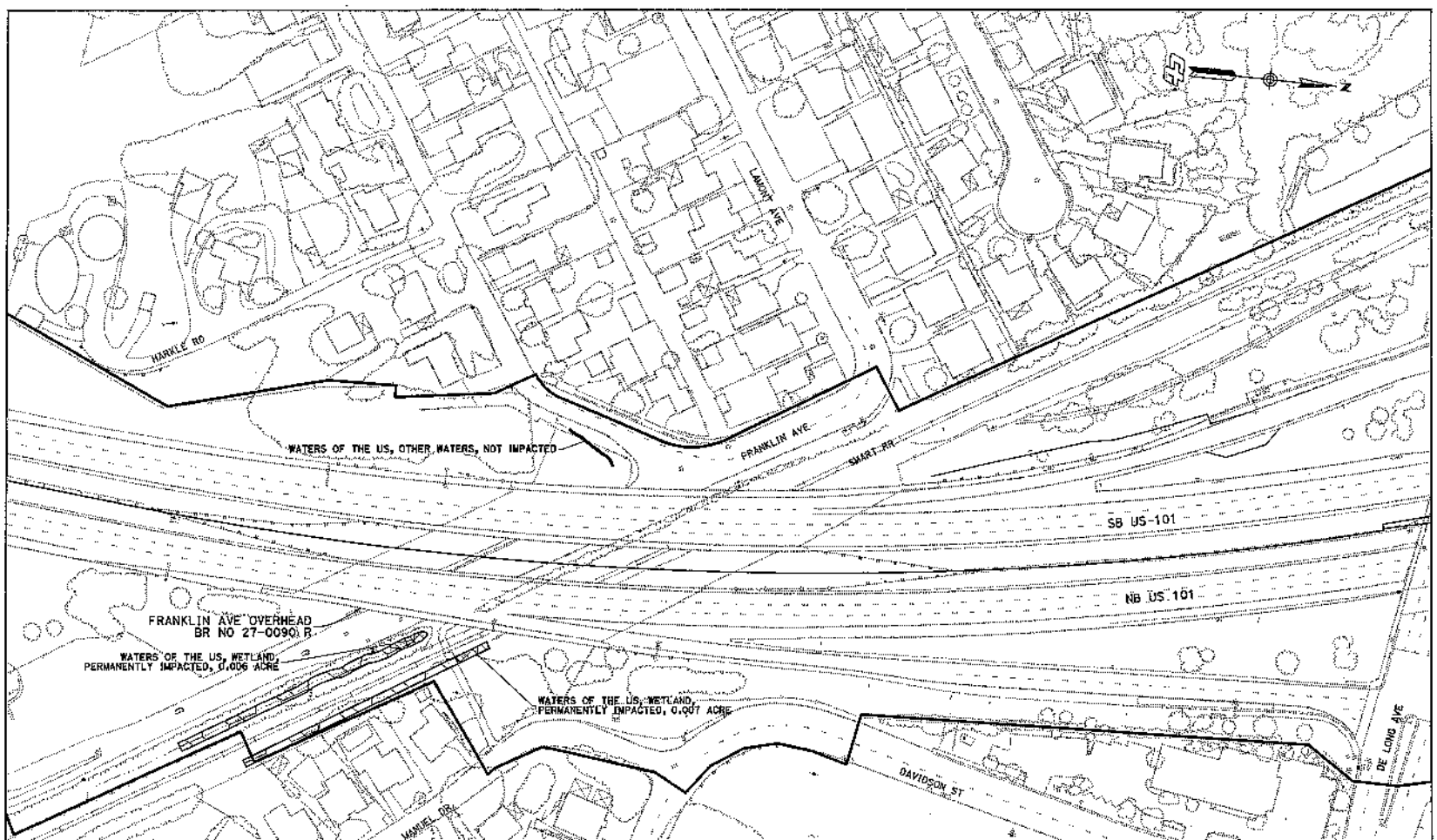

PURPOSE: TO WIDEN ROUTE US 101
NOTES:
1. NAD 83, ZONE 3

50 0 50 FEET

ROUTE US 101 WIDENING
FROM ROUTE 37 TO CORONA ROAD

POTENTIAL JURISDICTIONAL WETLANDS
AND OTHER WATERS OF THE U.S.

PROJECT AREA A1
FIGURE 10

LOCATION: NOVATO TO PETALUMA, CA

COUNTY OF: MARIN & SONOMA

APPLICATION BY:
STATE OF CALIFORNIA
DEPARTMENT OF TRANSPORTATION
1657 RIVERSIDE DRIVE
REDDING, CA 96001

LEGEND

- PAVEMENT EDGE
- ENVIRONMENTAL STUDY LIMIT
- PERMANENT IMPACTS
- TEMPORARY IMPACTS
- WATERS OF THE US (CULVERTED)
- WATERS OF THE US (WETLANDS)
- WATERS OF THE US (OTHER WATERS)

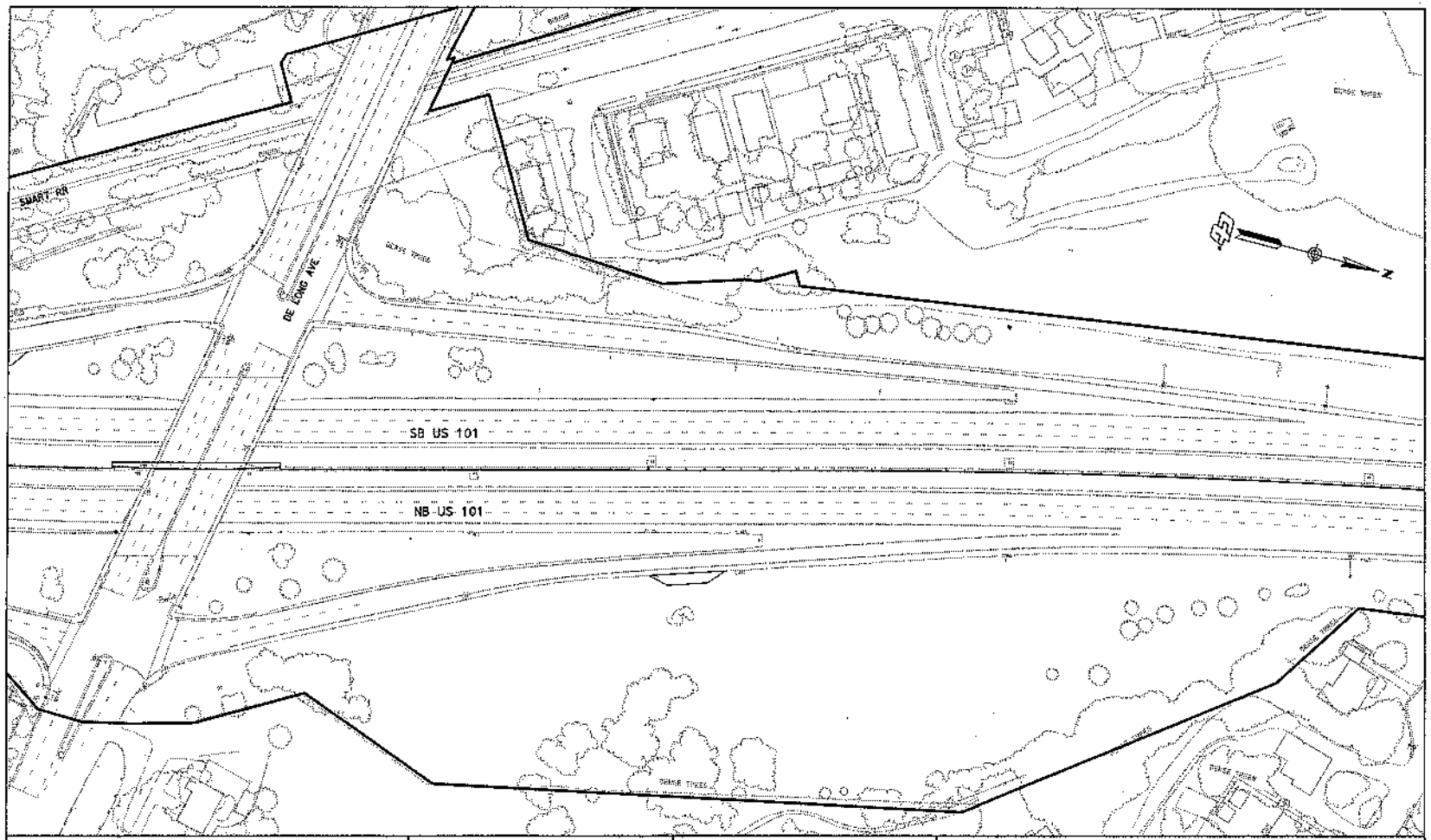

PURPOSE: TO WIDEN ROUTE US 101
NOTES:
1. NAD 83, ZONE 3
NO IMPACTS ON FIGURE 11

50 0 50 FEET

ROUTE US 101 WIDENING
FROM ROUTE 37 TO CORONA ROAD

POTENTIAL JURISDICTIONAL WETLANDS
AND OTHER WATERS OF THE U.S.

PROJECT AREA A1
FIGURE 11

LOCATION: NOVATO TO PETALUMA, CA

COUNTY OF: MARIN & SONOMA

APPLICATION BY:
STATE OF CALIFORNIA
DEPARTMENT OF TRANSPORTATION
1657 RIVERSIDE DRIVE
REDDING, CA 96001

LEGEND

- PAVEMENT EDGE
- ENVIRONMENTAL STUDY LIMIT
- PERMANENT IMPACTS
- TEMPORARY IMPACTS
- WATERS OF THE US (CULVERTED)
- WATERS OF THE US (WETLANDS)
- WATERS OF THE US (OTHER WATERS)

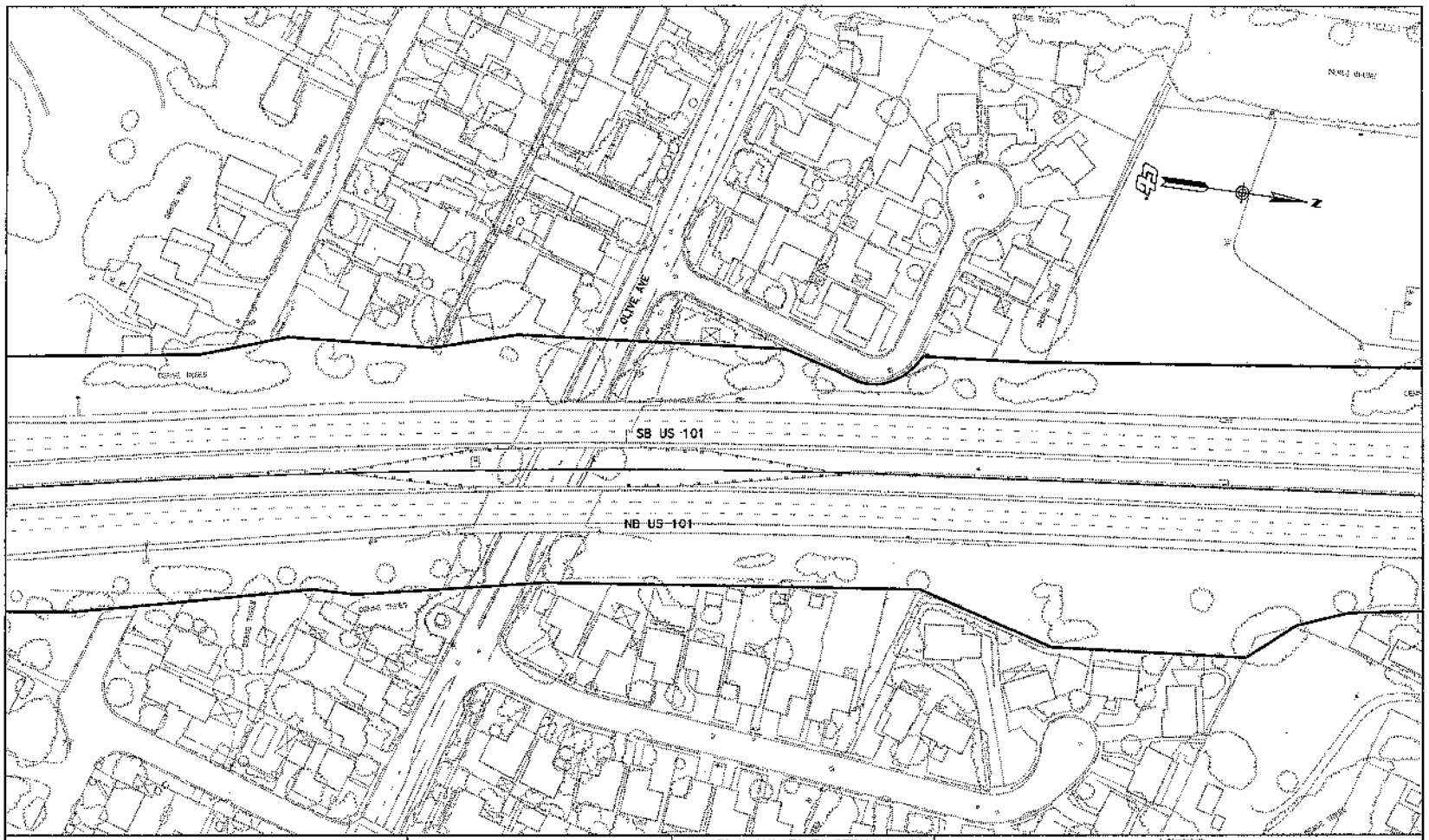

PURPOSE: TO WIDEN ROUTE US 101
NOTES:
1. NAD 83, ZONE 3
NO IMPACTS ON FIGURE 12

50 0 50 FEET

ROUTE US 101 WIDENING
FROM ROUTE 37 TO CORONA ROAD

POTENTIAL JURISDICTIONAL WETLANDS AND OTHER WATERS OF THE U.S.

PROJECT AREA A1
FIGURE 12

LOCATION: NOVATO TO PETALUMA, CA

COUNTY OF: MARIN & SONOMA

APPLICATION BY:
STATE OF CALIFORNIA
DEPARTMENT OF TRANSPORTATION
1657 RIVERSIDE DRIVE
REDDING, CA 96001

LEGEND

- PAVEMENT EDGE
- ENVIRONMENTAL STUDY LIMIT
- PERMANENT IMPACTS
- TEMPORARY IMPACTS
- WATERS OF THE US (CULVERTED)
- WATERS OF THE US (WETLANDS)
- WATERS OF THE US (OTHER WATERS)

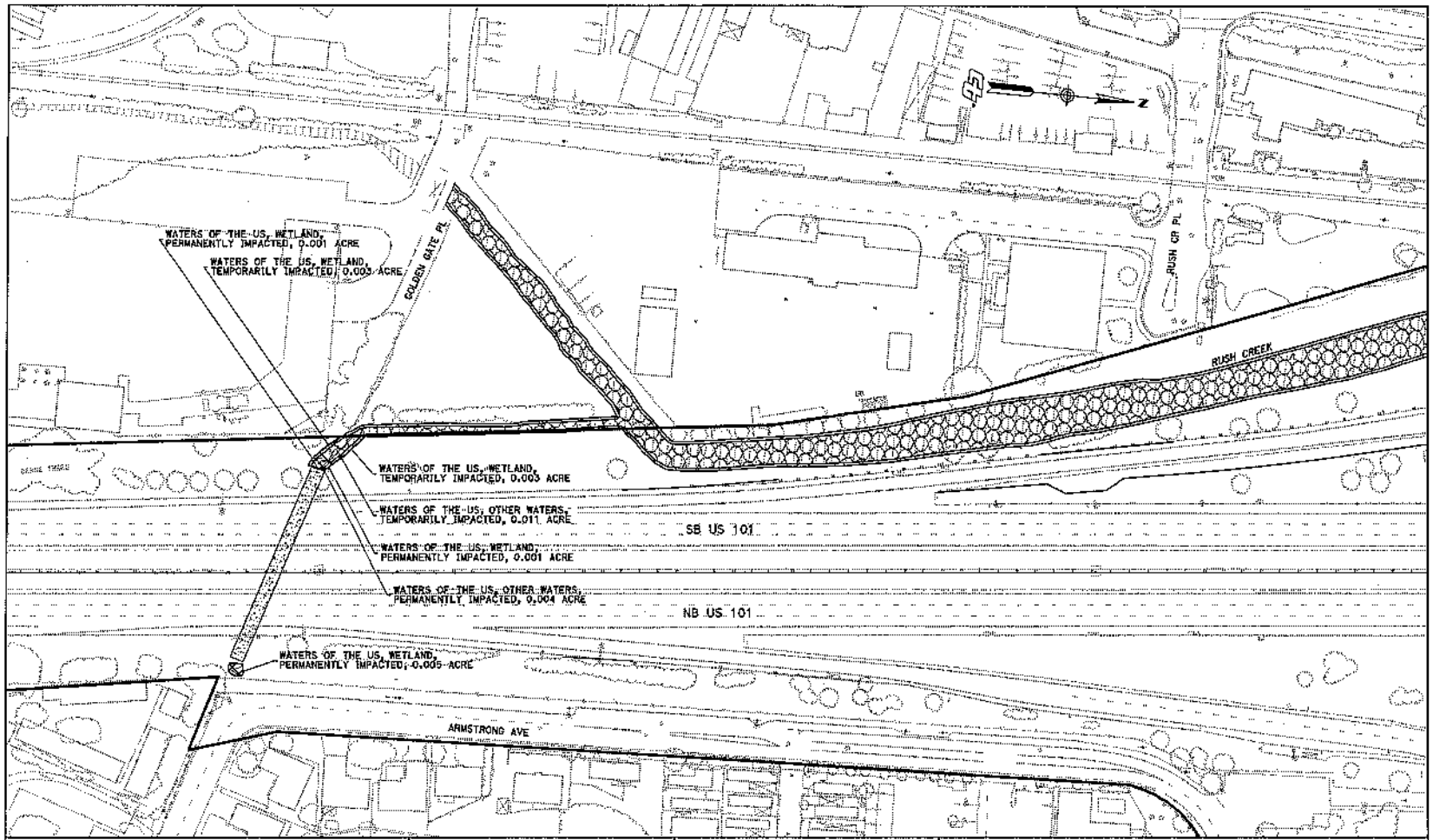

PURPOSE: TO WIDEN ROUTE US 101
NOTES:
1. NAD 83, ZONE 3

50 0 50 FEET

ROUTE US 101 WIDENING
FROM ROUTE 37 TO CORONA ROAD

POTENTIAL JURISDICTIONAL WETLANDS AND OTHER WATERS OF THE U.S.

PROJECT AREA A1
FIGURE 13

LOCATION: NOVATO TO PETALUMA, CA

COUNTY OF: MARIN & SONOMA

APPLICATION BY:
STATE OF CALIFORNIA
DEPARTMENT OF TRANSPORTATION
1657 RIVERSIDE DRIVE
REDDING, CA 96001

LEGEND

- PAVEMENT EDGE
- ENVIRONMENTAL STUDY LIMIT
- PERMANENT IMPACTS
- TEMPORARY IMPACTS
- WATERS OF THE US (CULVERTED)
- WATERS OF THE US (WETLANDS)
- WATERS OF THE US (OTHER WATERS)

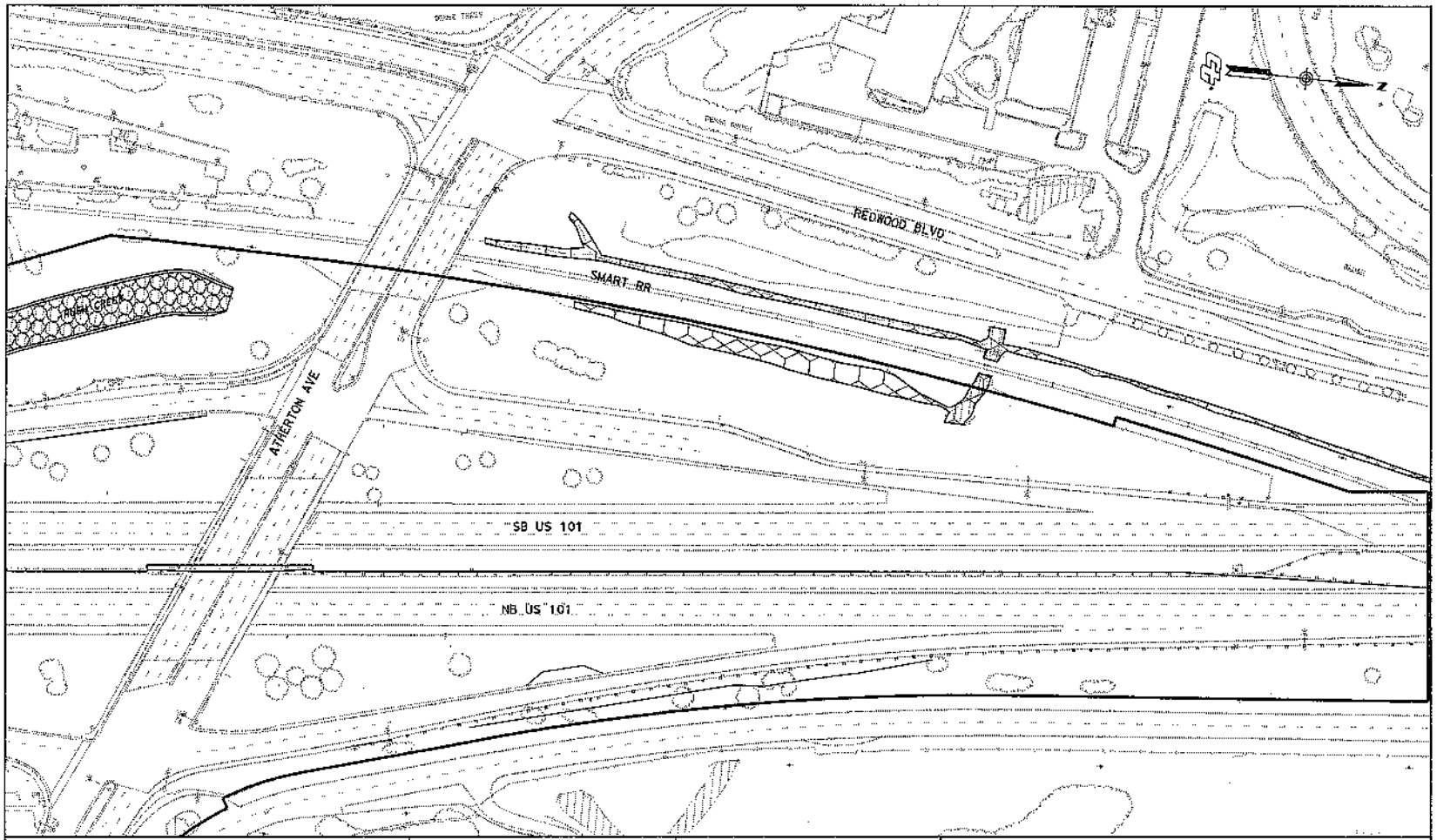

PURPOSE: TO WIDEN ROUTE US 101
NOTES:
1. NAD 83, ZONE 3
NO IMPACTS ON FIGURE 14

50 0 50 FEET

ROUTE US 101 WIDENING
FROM ROUTE 37 TO CORONA ROAD

POTENTIAL JURISDICTIONAL WETLANDS AND OTHER WATERS OF THE U.S.

PROJECT AREA A1
FIGURE 14

LOCATION: NOVATO TO PETALUMA, CA

COUNTY OF: MARIN & SONOMA

APPLICATION BY:
STATE OF CALIFORNIA
DEPARTMENT OF TRANSPORTATION
1657 RIVERSIDE DRIVE
REDDING, CA 96001

LEGEND

- PAVEMENT EDGE
- ENVIRONMENTAL STUDY LIMIT
- PERMANENT IMPACTS
- TEMPORARY IMPACTS
- WATERS OF THE US (CULVERTED)
- WATERS OF THE US (WETLANDS)
- WATERS OF THE US (OTHER WATERS)