PURPOSE: SUMMER CROSSING OF EEL RIVER TO TOWN OF SHIVELY

ADJACENT PROPERTY OWNERS: STATE OF CALIFORNIA

SHIVELY LOW WATER BRIDGE
IN: EEL RIVER
AT: SHIVELY FLAT
APPLICATION BY: SHIVELY B
COMMITTEE

LAT 40° 26' 16" N
LO 123° 52' 45" W

~~3/4/11~~
5/26/11

Sheet 1 of 4

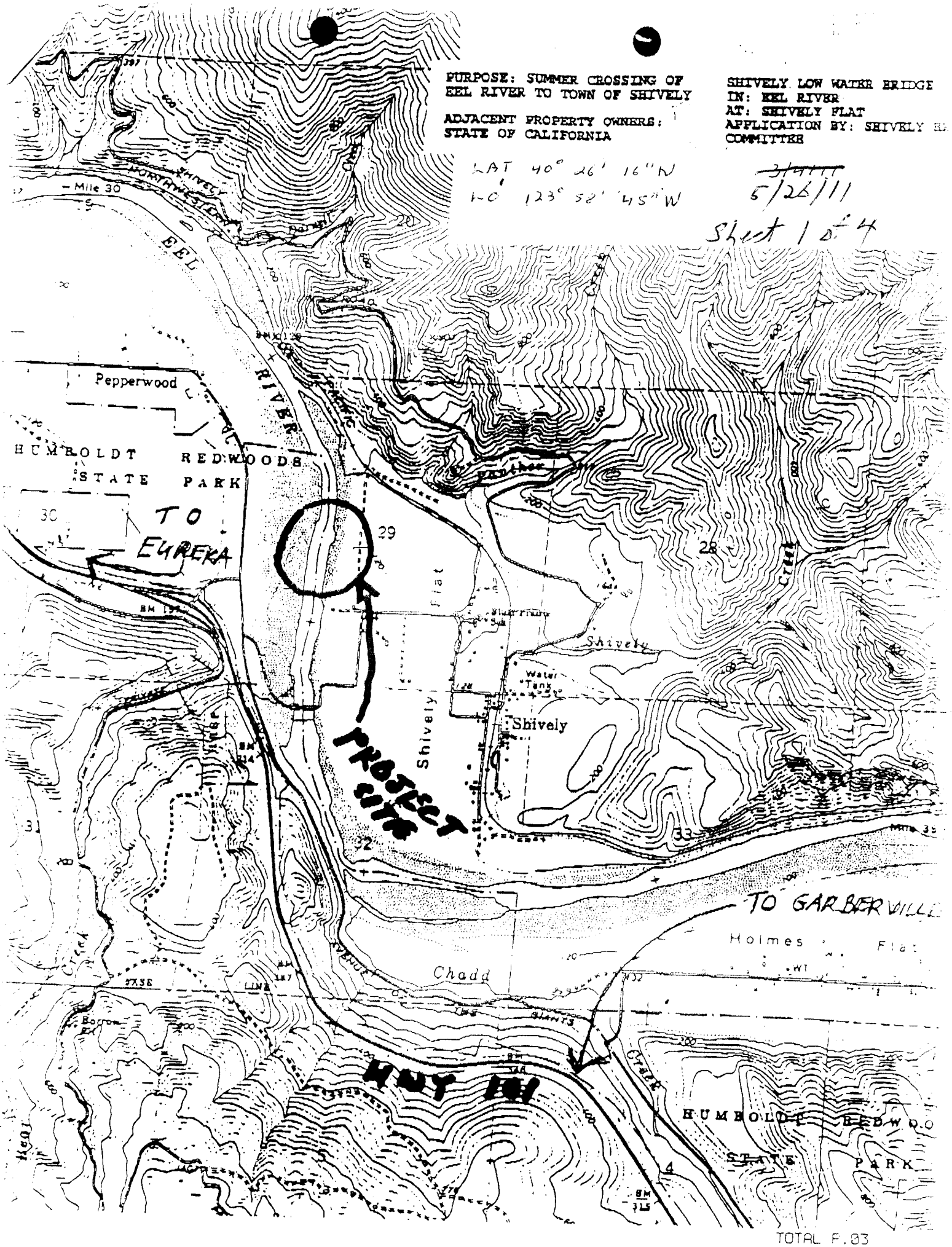

TOTAL P.03

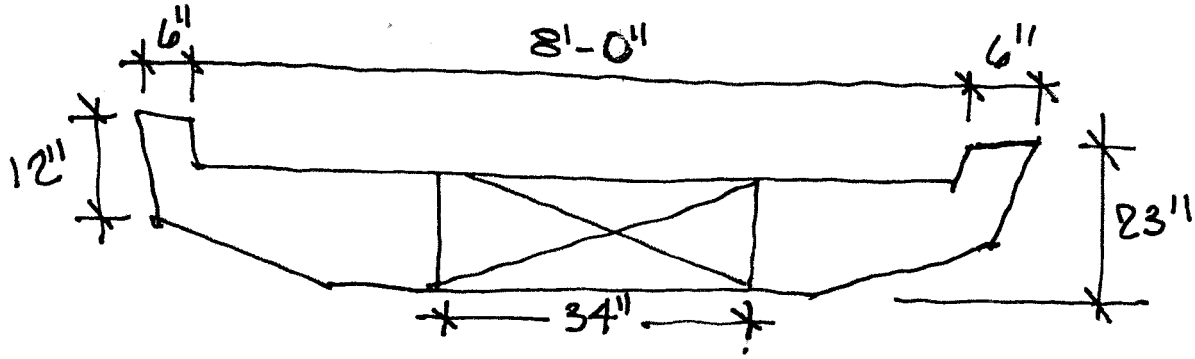

FLAT CAR SECTION

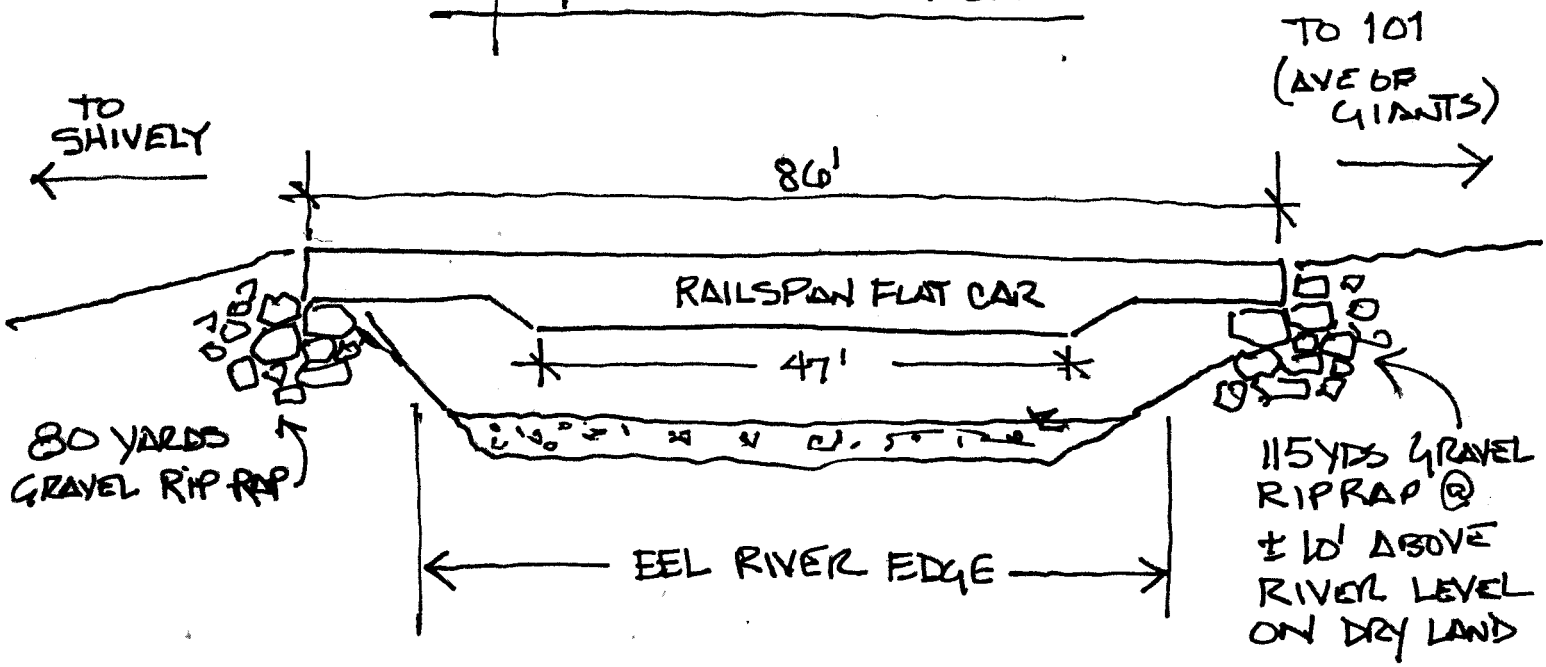

SECTION THROUGH BRIDGE/RIVER

PROPOSED SUMMER CROSSING AND
ACCESS ROAD FOR SHIVELY RESIDENTS

AT: SE OF PEPPERWOOD
NW QTR. SEC. 29, T1N, R2E

ON THE EEL RIVER, HUMBOLT COUNTY, CALIF.

APPLICATION BY SHIVELY BRIDGE FUND COMMITTEE

DATE: 5/28/11

Sheet 2 of 4

NEW SHIVELY BRIDGE CROSSING

DATE: 5/26/11

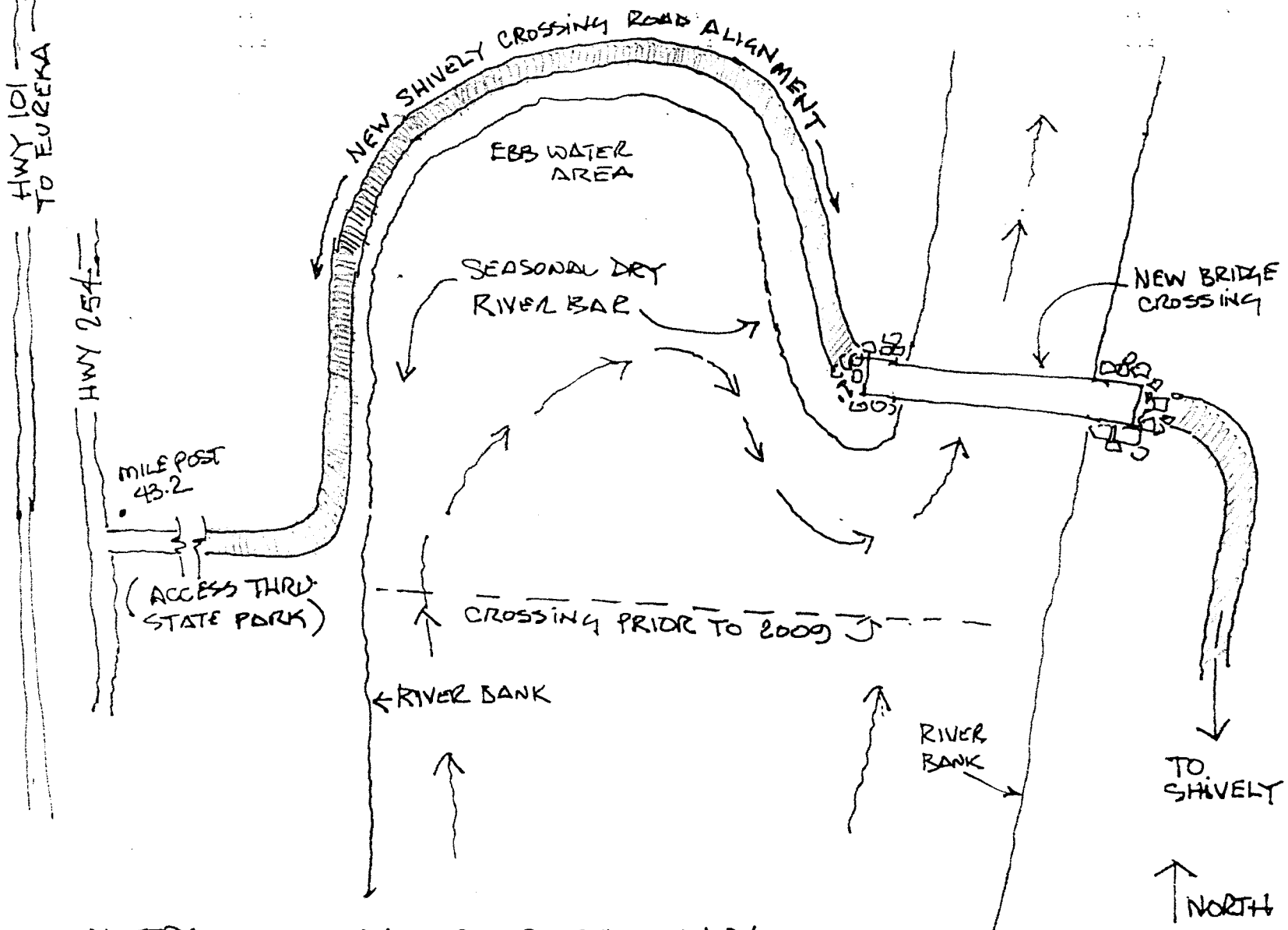

NOTES:
- ALL WORK IS COMPLETED ON DRY RIVER BAR
- NEW CROSSING IS 75± YDS DOWNSTREAM FROM PREVIOUS CROSSING, CAUSING LESS IMPACT ON THE EEL RIVER

Sheet 3 of 4

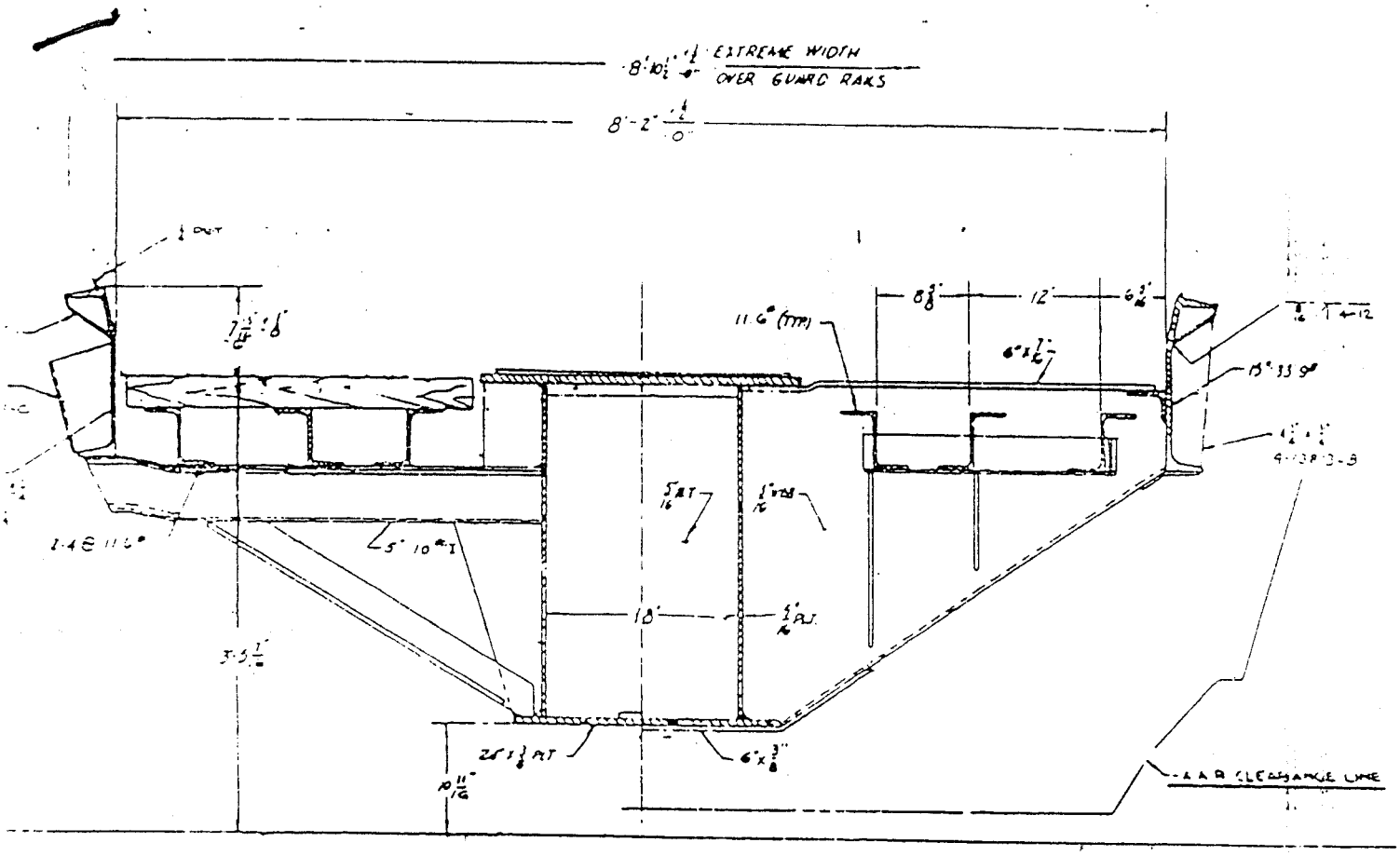

SECTION AT CROSS-TIE

SECTION AT CENTER CROSS BEARER

85' STEEL FLATCAR
WITH STEEL AND WOOD DECK

SKIP GIBBS
REDWOOOD VALLEY, CA
(707) 485-5822

©1992 SKIP GIBBS

5/26/11

Sheet 4 of 4

Date purchased

6-23-2000

Katie Gibbs

P.O Box 260