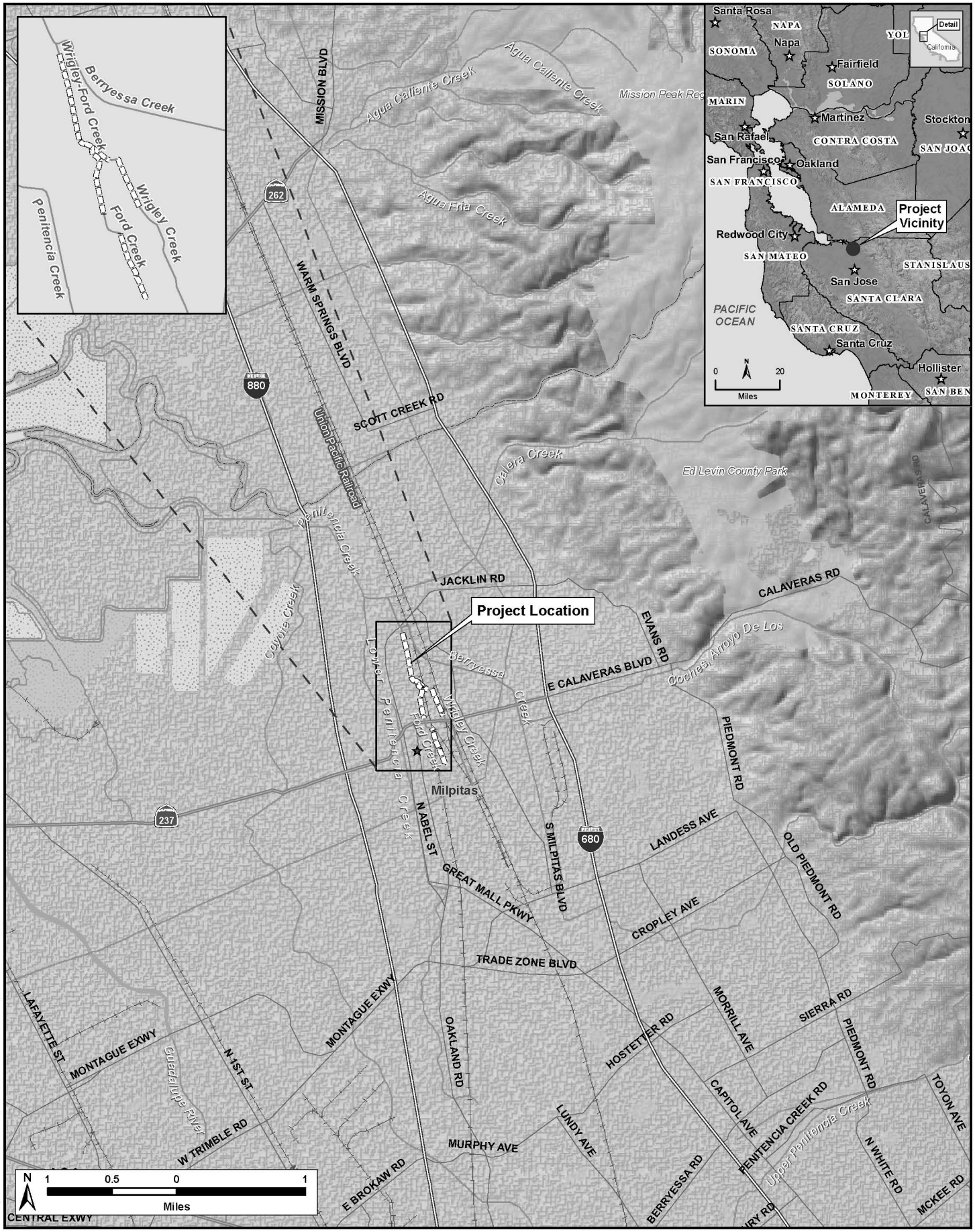

H. T. HARVEY & ASSOCIATES
ECOLOGICAL CONSULTANTS

Figure 1: Vicinity Map

Wrigley, Ford and Wrigley-Ford Creeks Maintenance Project - 404(b)(1) Alternative Analysis (3159-01)

March 2011



N:\Projects3000\3159-01\Reports\404b1 Alternative Analysis

H. T. HARVEY & ASSOCIATES
ECOLOGICAL CONSULTANTS

Figure 2: Ford Creek (Upstream Reach) Preferred Project Impacts Map

Wrigley, Ford and Wrigley-Ford Creeks Maintenance Project - 404(b)(1) Alternative Analysis (3159-01)

April 2011



N:\Projects3000\3159-01\Reports\404b1 Alternative Analysis

H. T. HARVEY & ASSOCIATES
ECOLOGICAL CONSULTANTS

Figure 3: Ford Creek (Downstream Reach) Preferred Project Impacts Map

Wrigley, Ford and Wrigley-Ford Creeks Maintenance Project - 404(b)(1) Alternative Analysis (3159-01)

April 2011

N:\Projects3000\3159-01\Reports\404b1 Alternative Analysis

H. T. HARVEY & ASSOCIATES
ECOLOGICAL CONSULTANTS

Figure 4: Wrigley Creek Preferred Project Impacts Map

Wrigley, Ford and Wrigley-Ford Creeks Maintenance Project - 404(b)(1) Alternative Analysis (3159-01)

April 2011

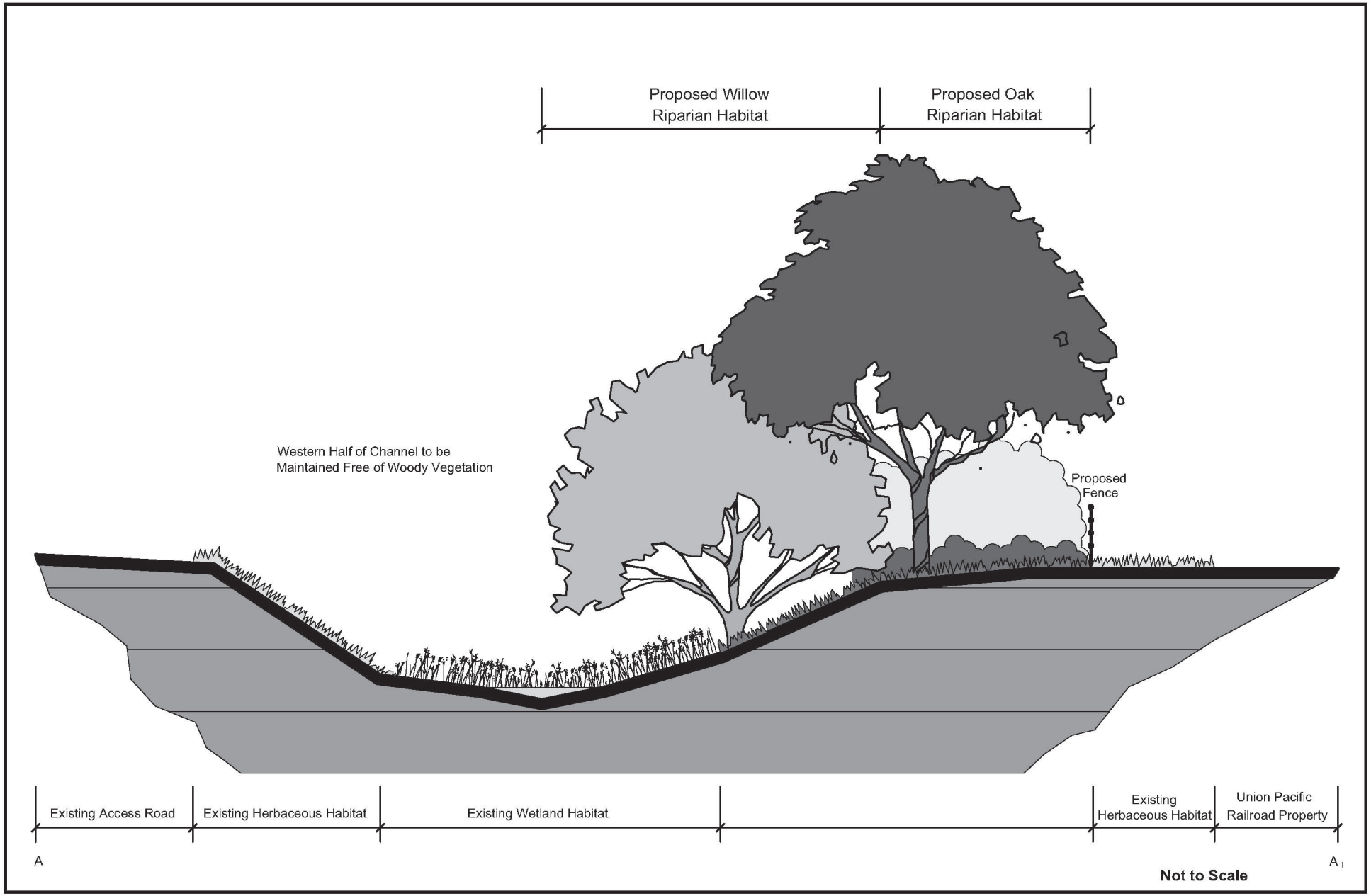

H. T. HARVEY & ASSOCIATES
ECOLOGICAL CONSULTANTS

Figure 5: Typical Creek Cross Section

Wrigley-Ford Creek Maintenance Project, Habitat Mitigation and Monitoring Plan
March 2011