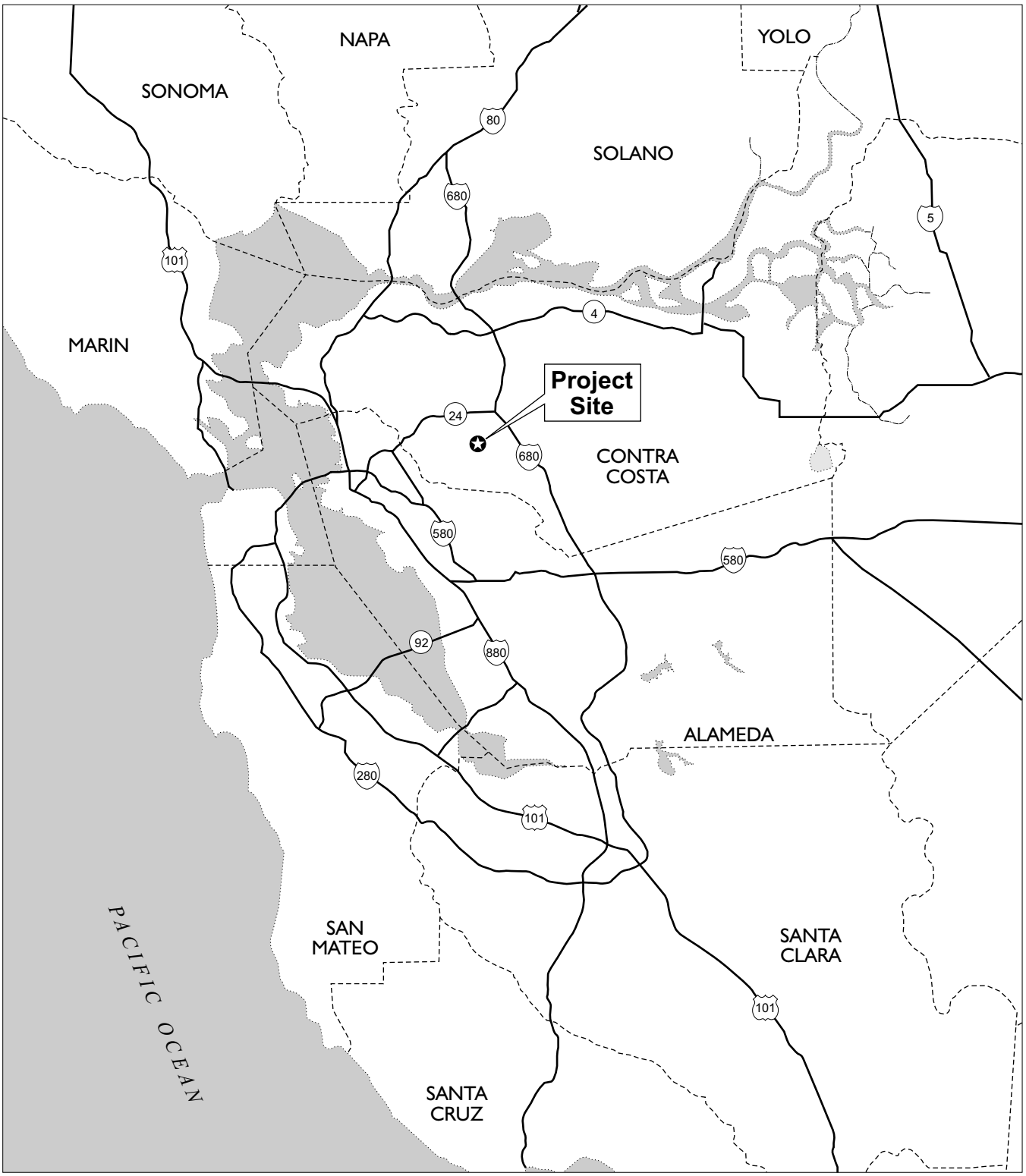

Purpose: Residential Development
Datum: NGVD

Palos Colorados
Residential Development
Moraga, California

Regional Location

FIGURE 1 OF 8

Near: Las Trampas Creek
County of: Contra Costa
Application by:
Richfield Investment Corporation
10001 Westheimer, Suite 2888
Houston, Texas 77042

LSA

0 10
MILES

N

P:\RFI0801\g\Corps PN\Figure1_RegionalLocation.cdr(2/28/11)

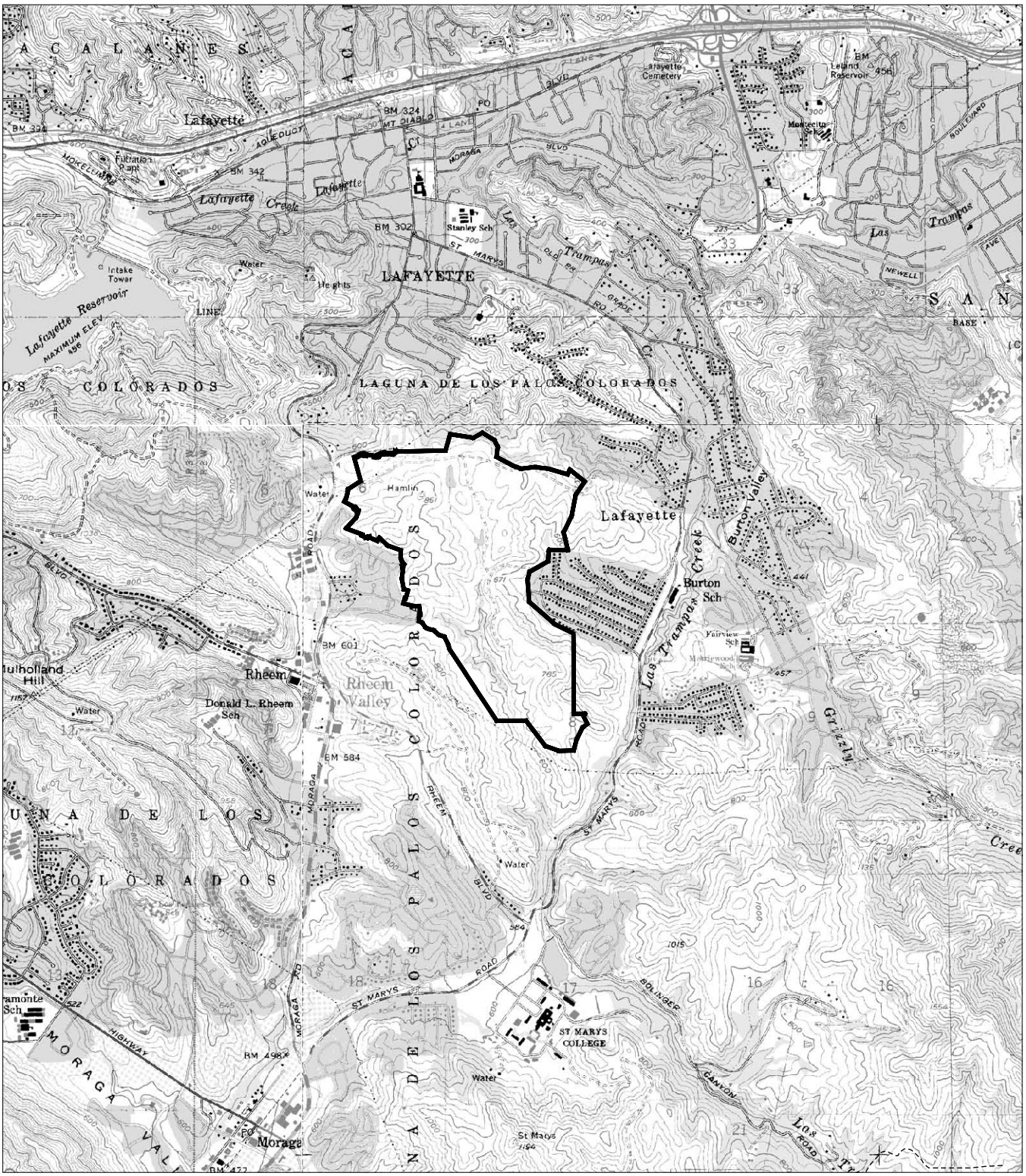

Purpose: Residential Development

Datum: NGVD

Source of Base Map: USGS 7.5' Quads - Oakland East, Briones Valley, Las Trampas Ridge and Walnut Creek

Palos Colorados
Residential Development
Moraga, California

Project Site Location

FIGURE 2 OF 8

Near: Las Trampas Creek

County of: Contra Costa

Application by:
Richfield Investment Corporation
10001 Westheimer, Suite 2888
Houston, Texas 77042

LSA

0 3000
MILES

N

P:\RFI0801\g\Corps PN\Figure2_ProjectSiteLocation.cdr(2/28/11)

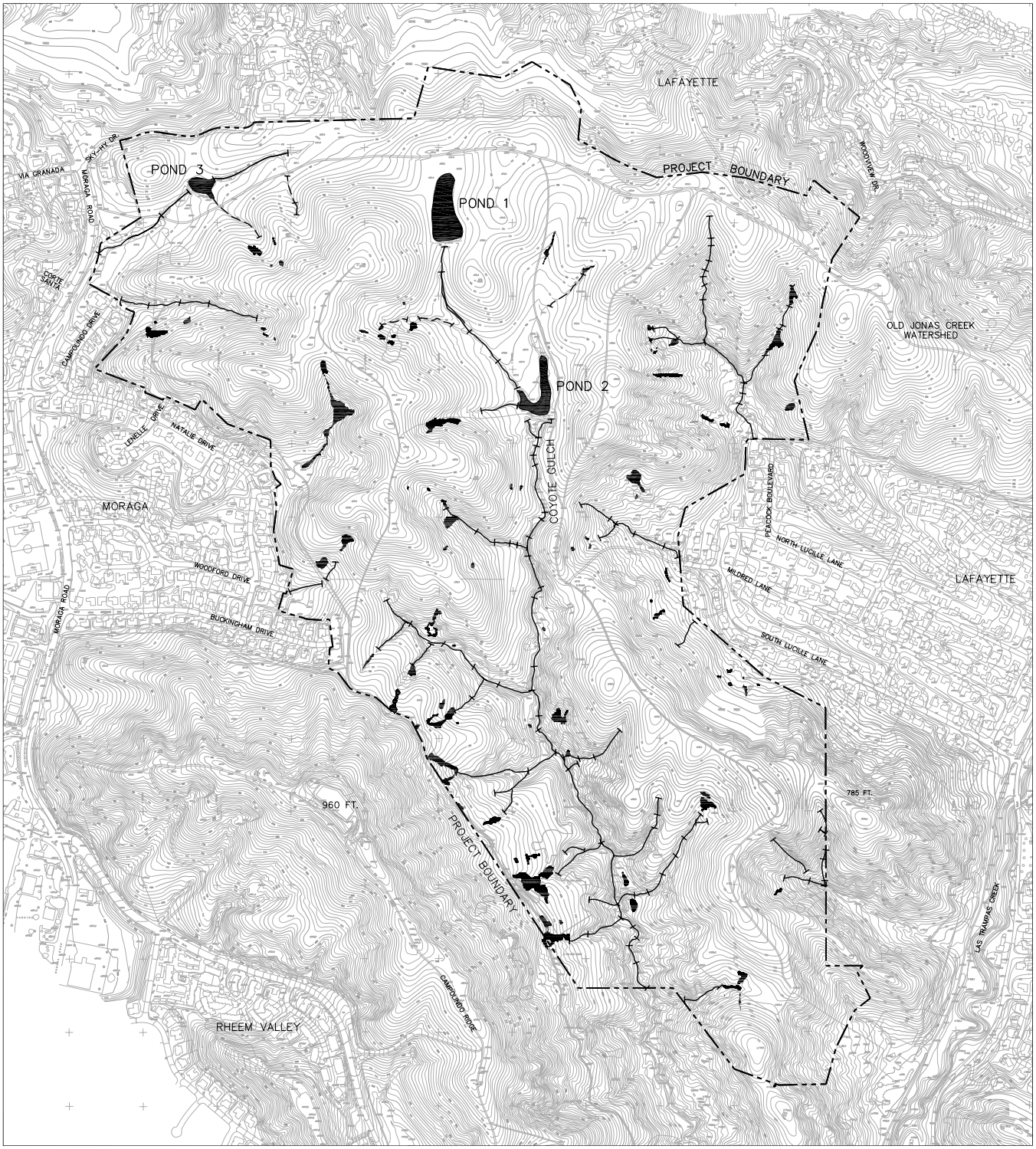

Purpose: Residential Development

Datum: NGVD

Topo Source: David Evans and Associates, Inc.

Palos Colorados
Residential Development
Moraga, California

Corps-verified Section 404
Jurisdictional Areas

Adjacent to: Las Trampas Creek

County of: Contra Costa

Application by:
Richfield Investment Corporation
10001 Westheimer, Suite 2888
Houston, Texas 77042

FIGURE 3 OF 8

LSA

0 1000
MILES

N

P:\RFI0801\g\Corps PN\Figure3_Corps-verifiedSection404.dwg (2/28/11)

Purpose: Residential Development

Datum: NGVD

Source: David Evans and Associates, Inc.

Palos Colorados
Residential Development
Moraga, California

Proposed Project

FIGURE 4 OF 8

Adjacent to: Las Trampas Creek

County of: Contra Costa

Application by:
Richfield Investment Corporation
10001 Westheimer, Suite 2888
Houston, Texas 77042

LSA

0 1000
MILES

N

P:\RFI0801\g\Corps PN\Figure4_ProposedProject.dwg (3/7/11)

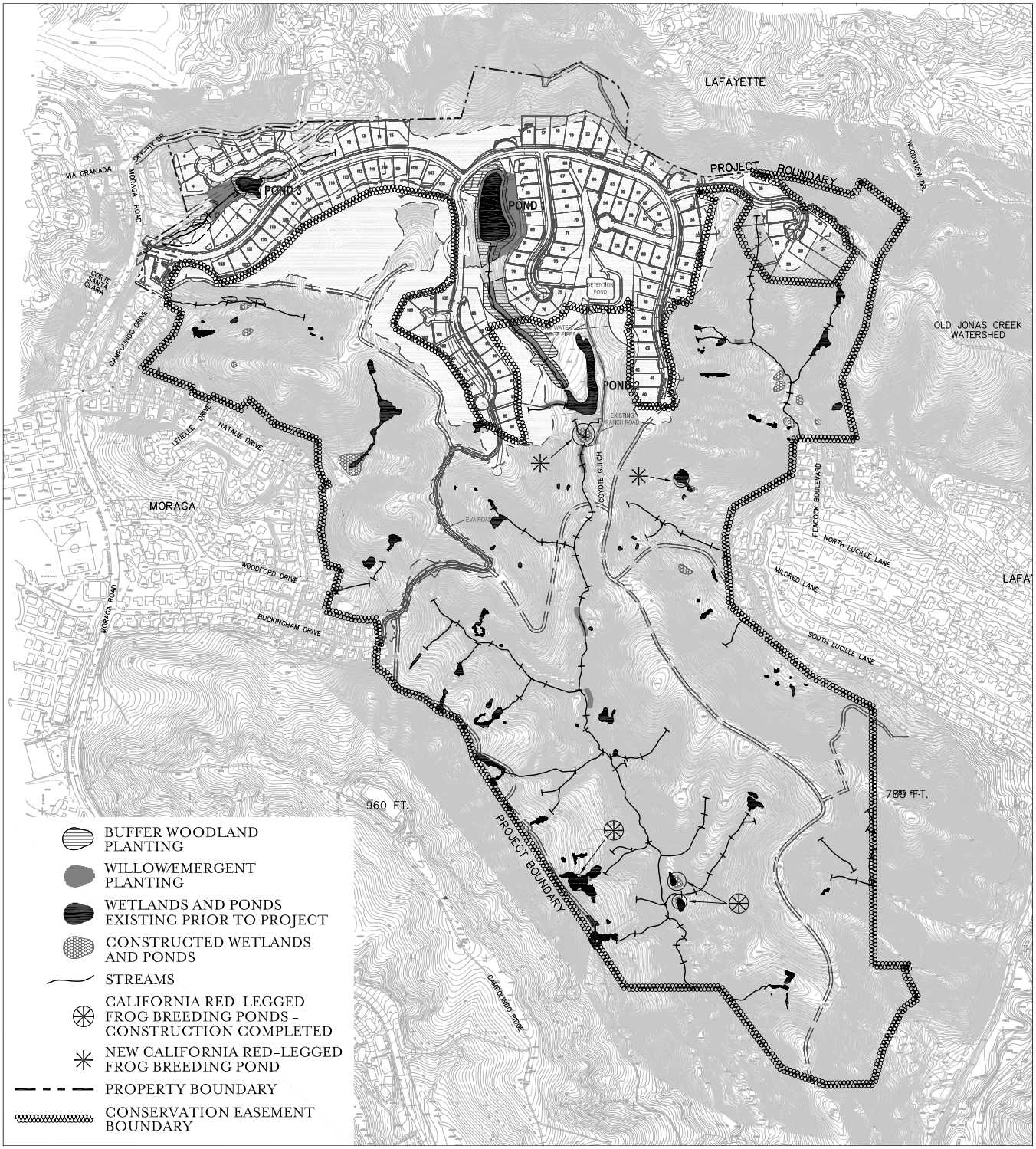

Purpose: Residential Development

Datum: NGVD

Source: David Evans and Associates, Inc.

Palos Colorados
Residential Development
Moraga, California

On-site Mitigation Plan and Conservation Easement Area

Adjacent to: Las Trampas Creek

County of: Contra Costa

Application by:
Richfield Investment Corporation
10001 Westheimer, Suite 2888
Houston, Texas 77042

FIGURE 5 OF 8

LSA

0 1000
MILES

N

P:\RFI0801\g\Corps PN\Figure5_On-siteMitigationPlan&ConservationEasementArea.dwg (3/7/11)

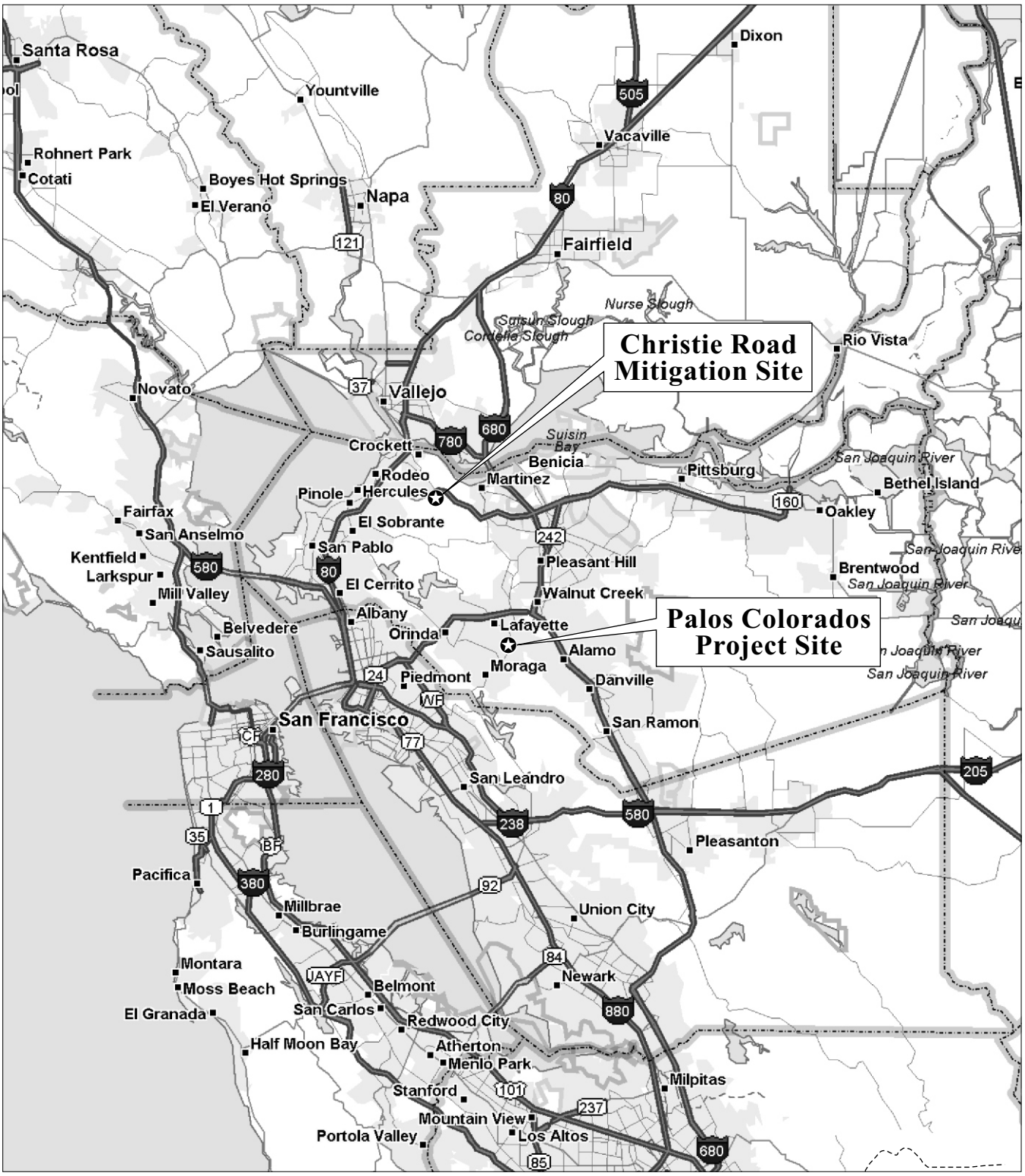

Purpose: Residential Development
Datum: NGVD

Palos Colorados
Residential Development
Moraga, California

Near: Las Trampas Creek
County of: Contra Costa
Application by:
Richfield Investment Corporation
10001 Westheimer, Suite 2888
Houston, Texas 77042

Christie Road Off-site Mitigation Area
Regional Location

FIGURE 6 OF 8

LSA

0 10
MILES

N

P:\RFI0801\g\Corps PN\Figure6_ChristieRoadOff-siteMitigationArea.cdr(2/28/11)

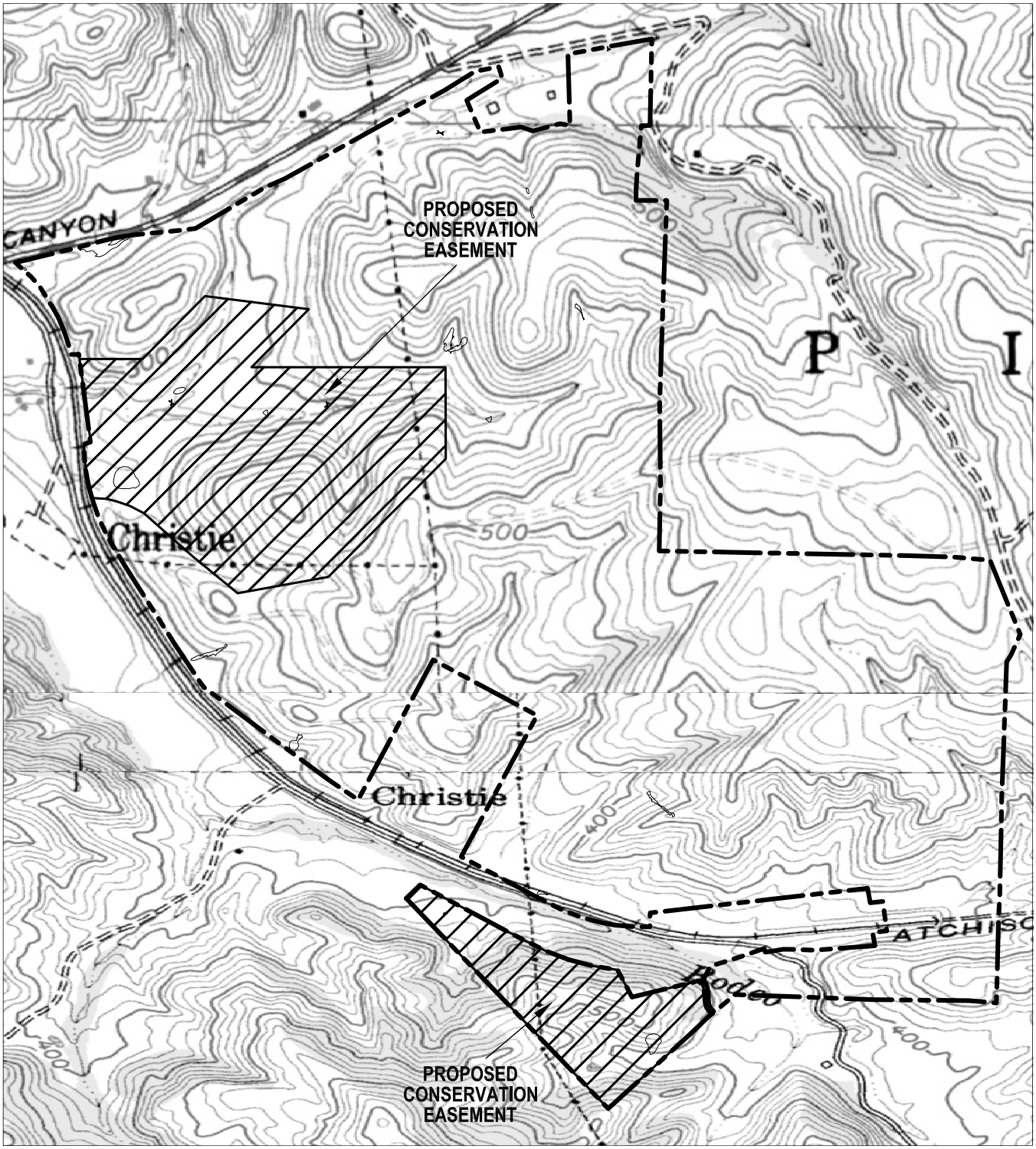

Purpose: Residential Development

Datum: NGVD

Source of Base Map: USGS 7.5' Quads - Benicia and Briones, Calif.

Palos Colorados
Residential Development
Moraga, California

Christie Road Mitigation Site

FIGURE 7 OF 8

Adjacent to: Las Trampas Creek

County of: Contra Costa

Application by:
Richfield Investment Corporation
10001 Westheimer, Suite 2888
Houston, Texas 77042

LSA

0 1000
MILES

N

P:\RFI0801\g\Corps PN\Figure7_ChristieRoadMitigationSite.dwg (3/1/11)

Purpose: Residential Development

Datum: NGVD

Source of Base Map:
GLOBEXEXPLORER,
June 2000, 0.5 Foot Imagery

Palos Colorados
Residential Development
Moraga, California

Christie Road Off-site
Mitigation Plan and
Conservation Easement Area

Adjacent to: Las Trampas Creek

County of: Contra Costa

Application by:
Richfield Investment Corporation
10001 Westheimer, Suite 2888
Houston, Texas 77042

FIGURE 8 OF 8

LSA

0 1000
MILES

N

P:\RFI0801\g\Corps PN\Figure7_ChristieRoadOff-siteMitigationPlan&ConservationEasementArea.dwg (2/28/11)