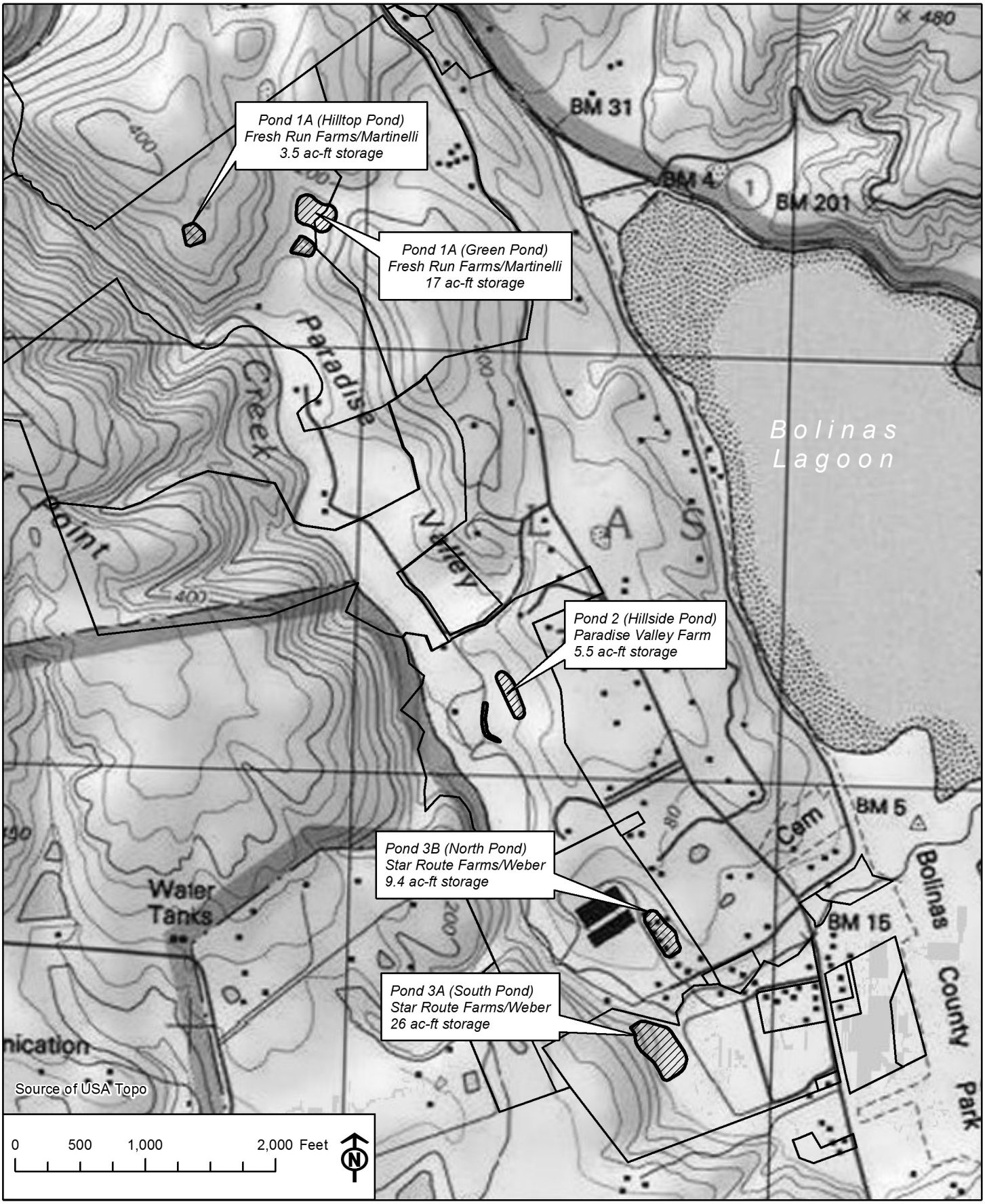

Figure 1. Pine Gulch Creek Watershed Enhancement Project, Bolinas, Marin County, California
APPLICATION BY: Marin Resource Conservation District
P.O. Box 1146
80 Fourth Street, Room 202
Point Reyes Station, California, 94954

Proposed fill
IN: waters of the United States
AT: Pine Gulch Creek Watershed
COUNTY OF: Marin **STATE:** California
Date: 06-24-2011
CORPS File No. 25428N

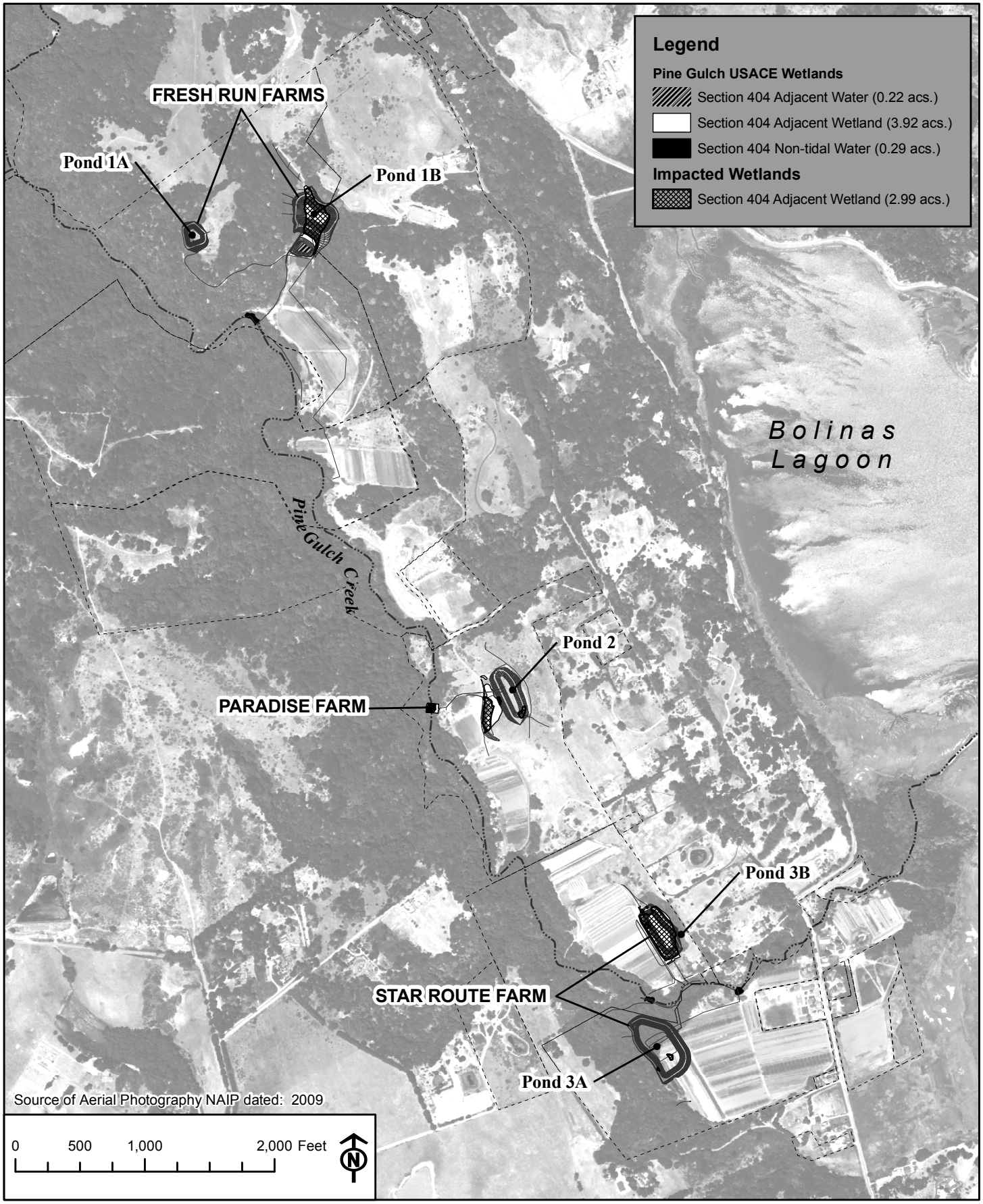

Figure 2. Wetland Impacts from Pond Construction,
Pine Gulch Creek Watershed Enhancement Project,Bolinas, Marin County, California
APPLICATION BY: Marin Resource Conservation District
P.O. Box 1146
80 Fourth Street, Room 202
Point Reyes Station, California, 94954

Proposed fill
IN: waters of the United States
AT: Pine Gulch Creek Watershed
COUNTY OF: Marin **STATE:** California
Date: 06-24-2011
CORPS File No. 25428N

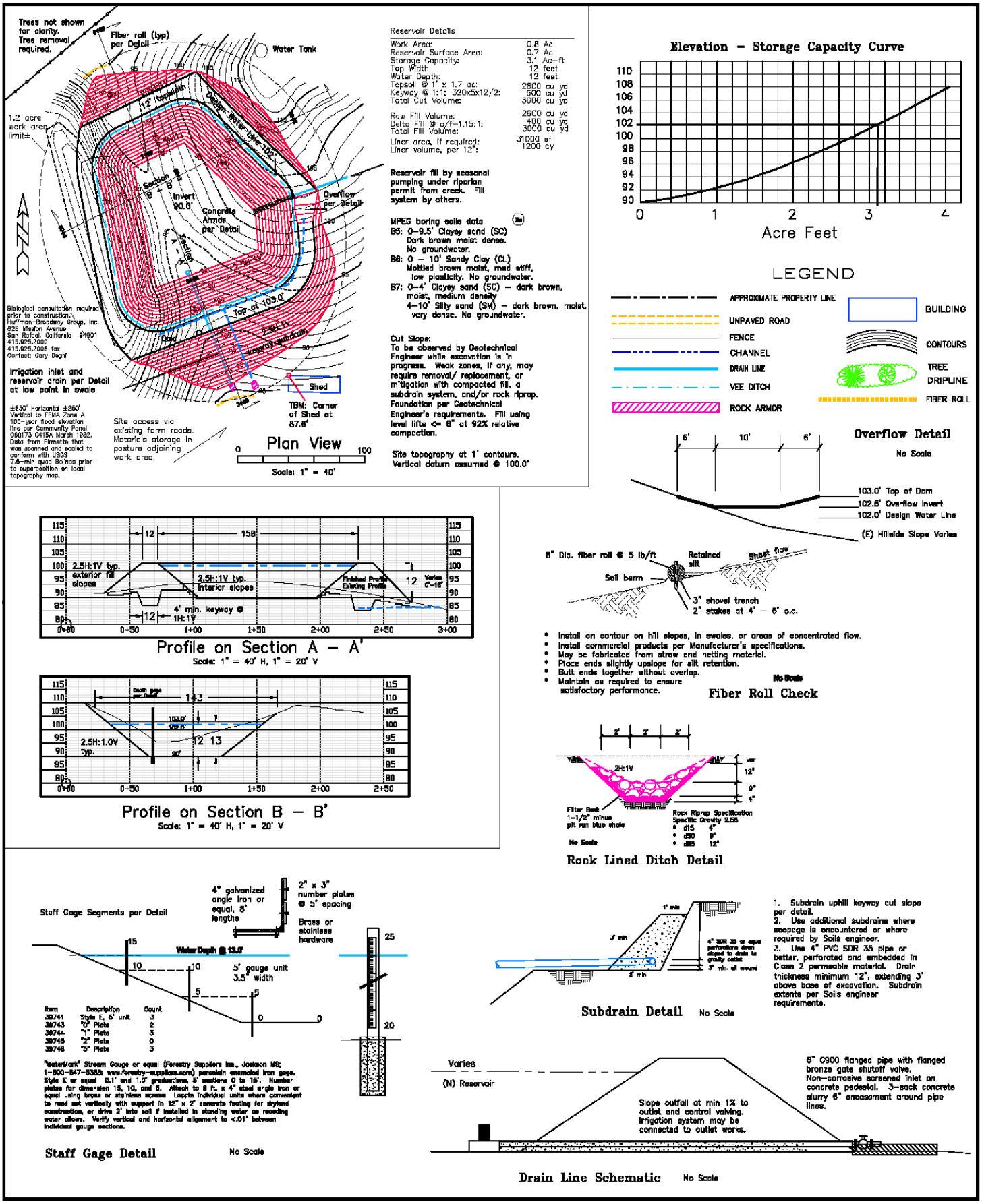

Figure 3. Engineering Diagram Pond 1A,
Pine Gulch Creek Watershed Enhancement Project,Bolinas, Marin County, California
APPLICATION BY: Marin Resource Conservation District
P.O. Box 1146
80 Fourth Street, Room 202
Point Reyes Station, California, 94954

Proposed fill
IN: waters of the United States
AT: Pine Gulch Creek Watershed
COUNTY OF: Marin **STATE:** California
Date: 06-24-2011
CORPS File No. 25428N

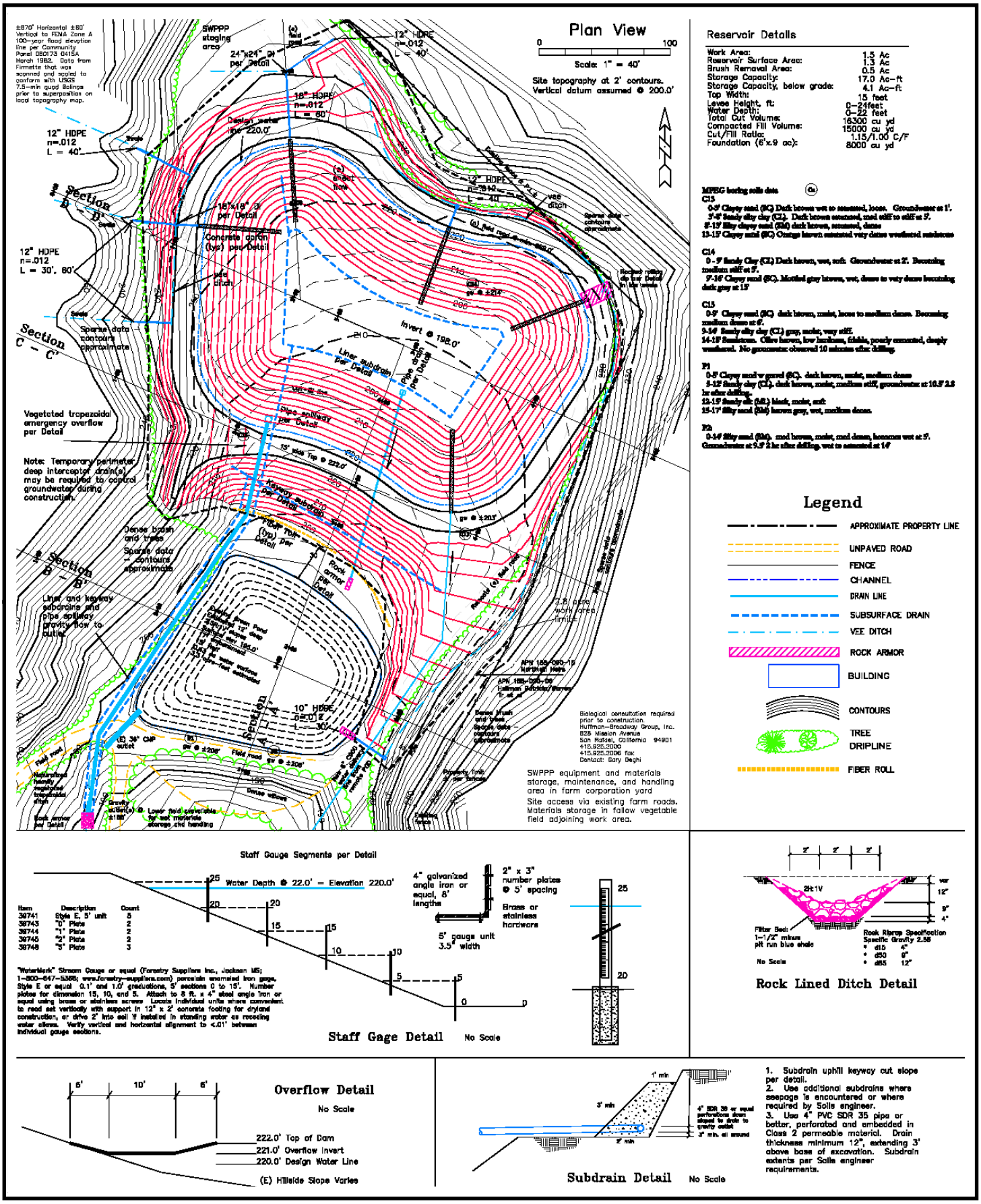

Figure 4. Engineering Diagram Pond 1B,
Pine Gulch Creek Watershed Enhancement Project,Bolinas, Marin County, California
APPLICATION BY: Marin Resource Conservation District
P.O. Box 1146
80 Fourth Street, Room 202
Point Reyes Station, California, 94954

Proposed fill
IN: waters of the United States
AT: Pine Gulch Creek Watershed
COUNTY OF: Marin **STATE:** California
Date: 06-24-2011
CORPS File No. 25428N

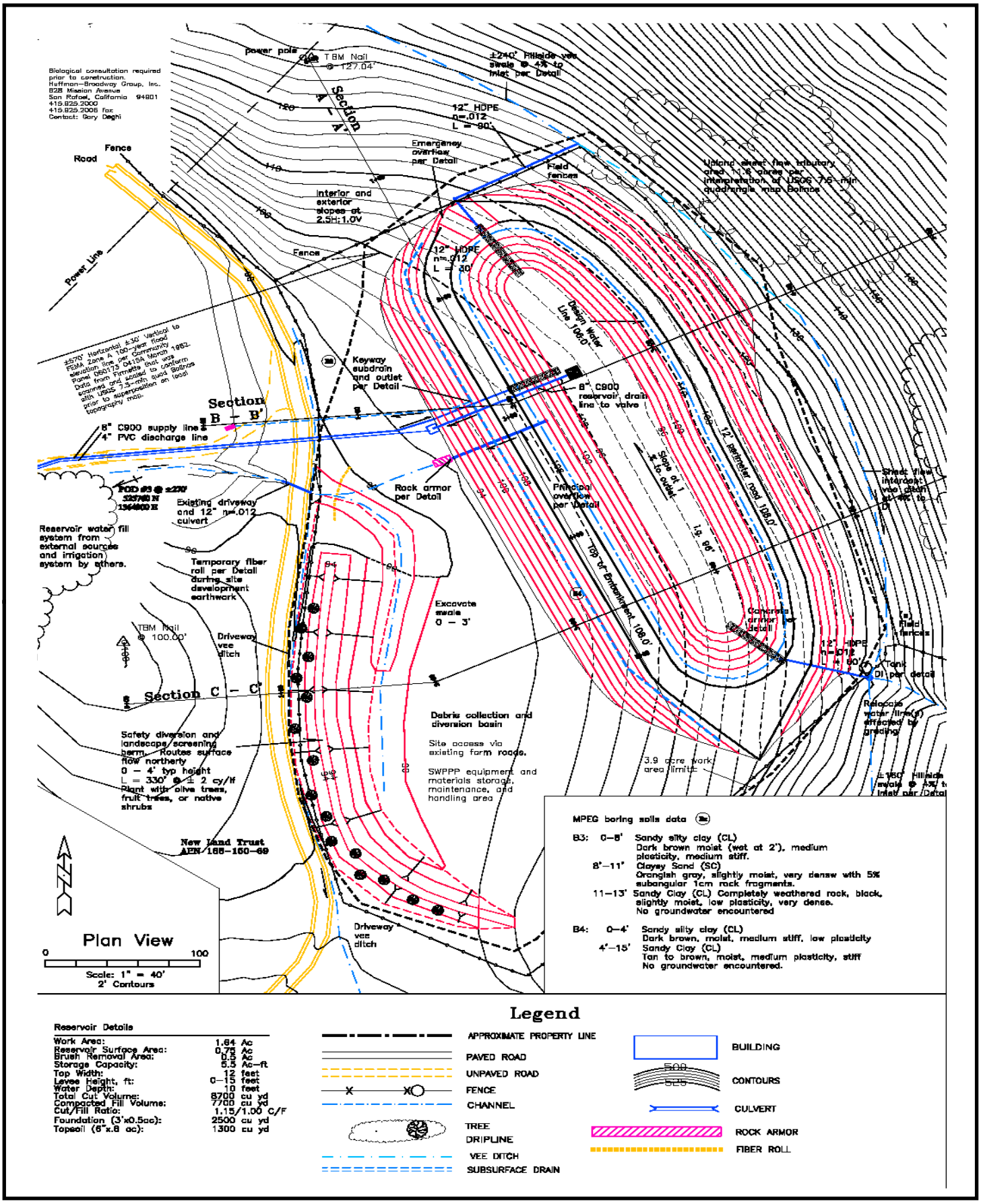

Figure 5. Engineering Diagram Pond 2,
Pine Gulch Creek Watershed Enhancement Project,Bolinas, Marin County, California
APPLICATION BY: Marin Resource Conservation District
P.O. Box 1146
80 Fourth Street, Room 202
Point Reyes Station, California, 94954

Proposed fill
IN: waters of the United States
AT: Pine Gulch Creek Watershed
COUNTY OF: Marin **STATE:** California
Date: 06-24-2011
CORPS File No. 25428N

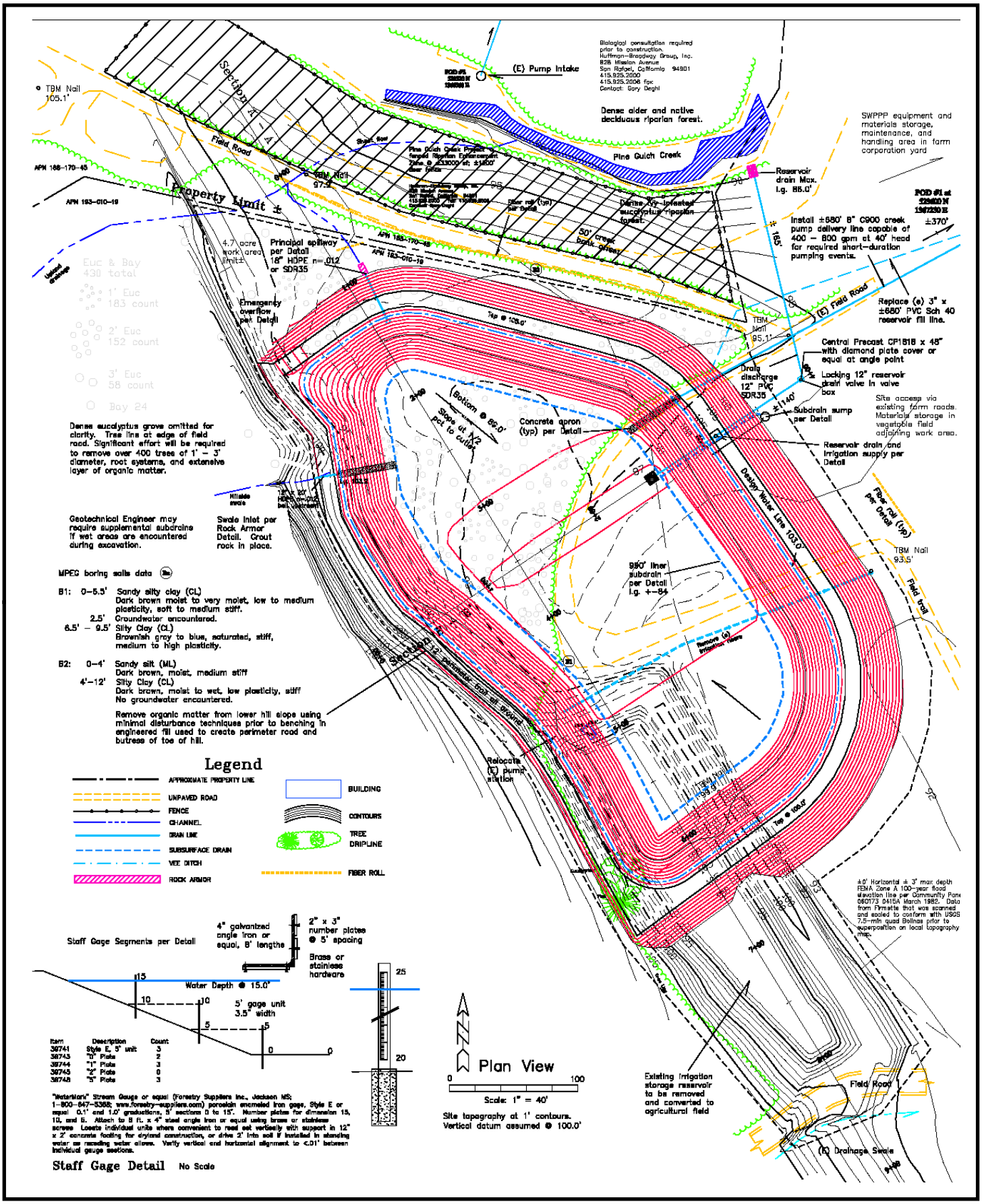

Figure 6. Engineering Diagram Pond 3A,
Pine Gulch Creek Watershed Enhancement Project,Bolinas, Marin County, California
APPLICATION BY: Marin Resource Conservation District
P.O. Box 1146
80 Fourth Street, Room 202
Point Reyes Station, California, 94954

Proposed fill
IN: waters of the United States
AT: Pine Gulch Creek Watershed
COUNTY OF: Marin **STATE:** California
Date: 06-24-2011
CORPS File No. 25428N

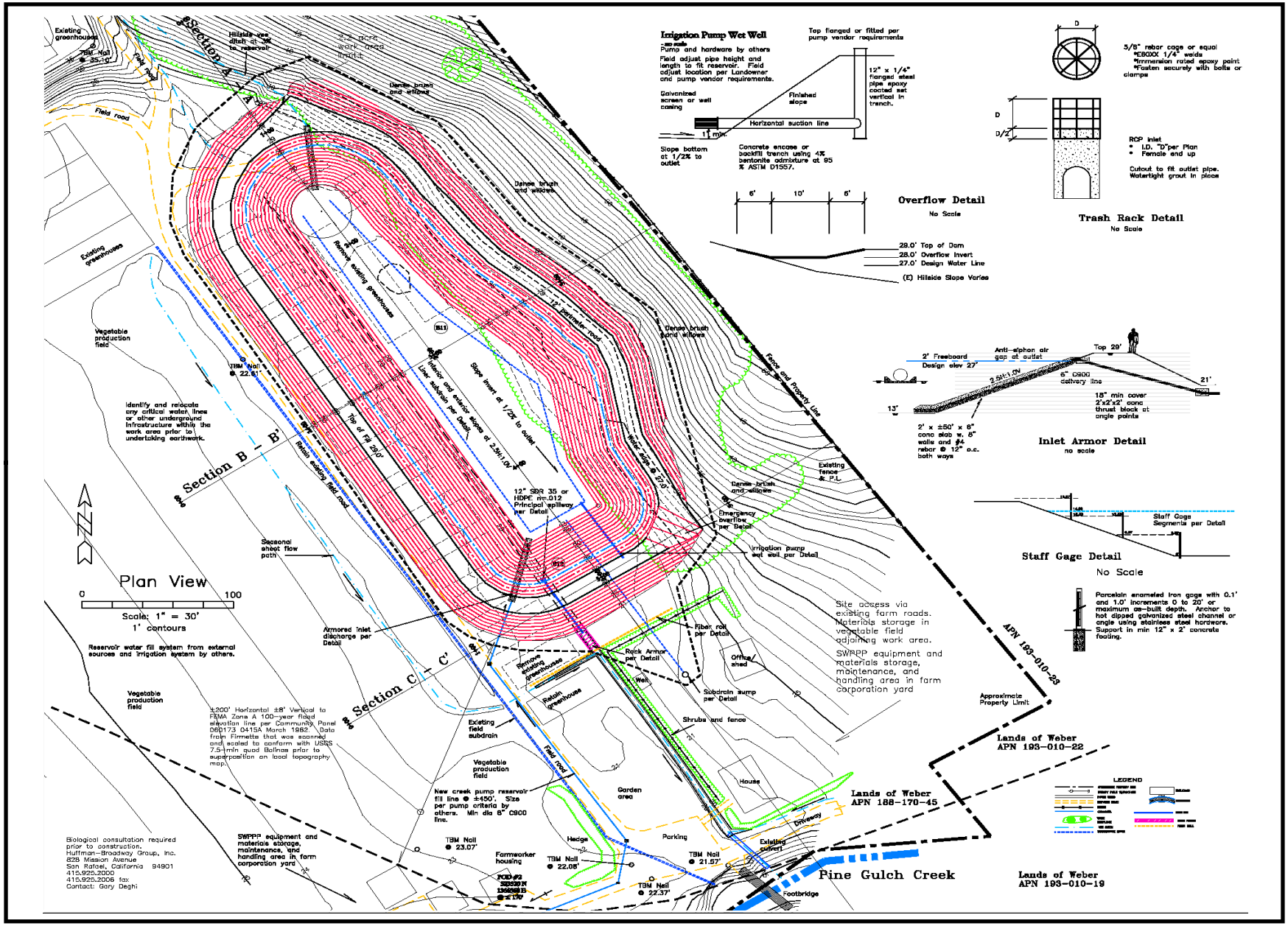

Figure 7. Engineering Diagram Pond 3B,
Pine Gulch Creek Watershed Enhancement Project,Bolinas, Marin County, California
APPLICATION BY: Marin Resource Conservation District
P.O. Box 1146
80 Fourth Street, Room 202
Point Reyes Station, California, 94954

Proposed fill
IN: waters of the United States
AT: Pine Gulch Creek Watershed
COUNTY OF: Marin **STATE:** California
Date: 06-24-2011
CORPS File No. 25428N