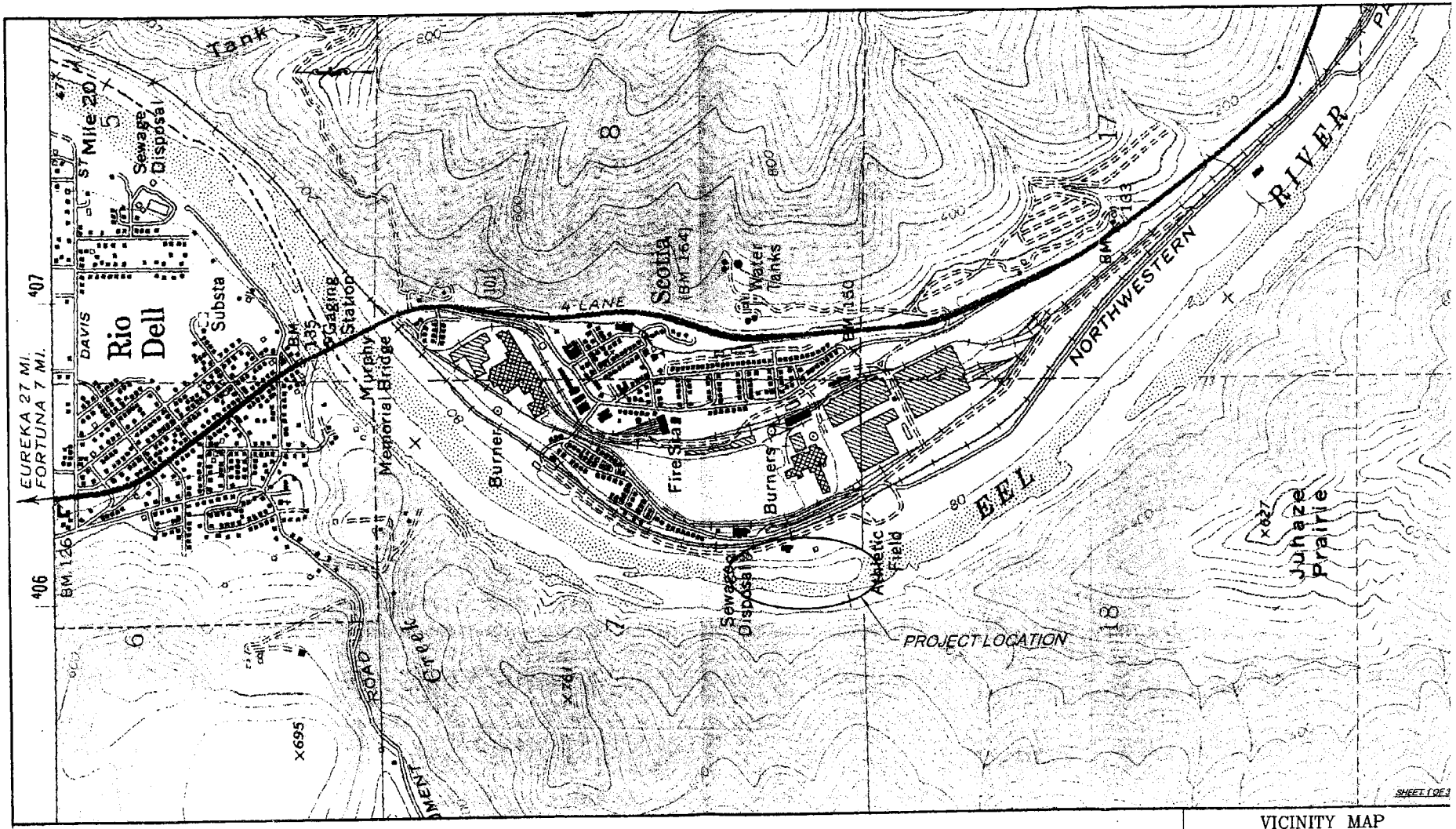

Map Scale: 1" = 1000'

1000 0 1000 2000 FEET

File No. 2004-285-750

End 1

VICINITY MAP		
Date: 03/22/04	PERK POND	Drawn: DWD
Scale: AS NOTED		Rev:
PALCO		
SCOTIA CALIFORNIA		
SCOTIA		Drawing Number SC0407-3120-

Sheet 1 of 3



Map Scale: 1" = 150'

150 0 150 300 FEET

SITE PLAN		
Date: 03/22/04	PERK POND	Drawn: DWD
Scale: AS NOTED		Rev:
PALCO SCOTIA CALIFORNIA		
SCOTIA		Drawing Number SC0407-3120-02

File No. 2004-28595N

Encl 1

Sheet 2 of 3

Sheet 3 of 3

File No. 2004-28595A

Encl 1

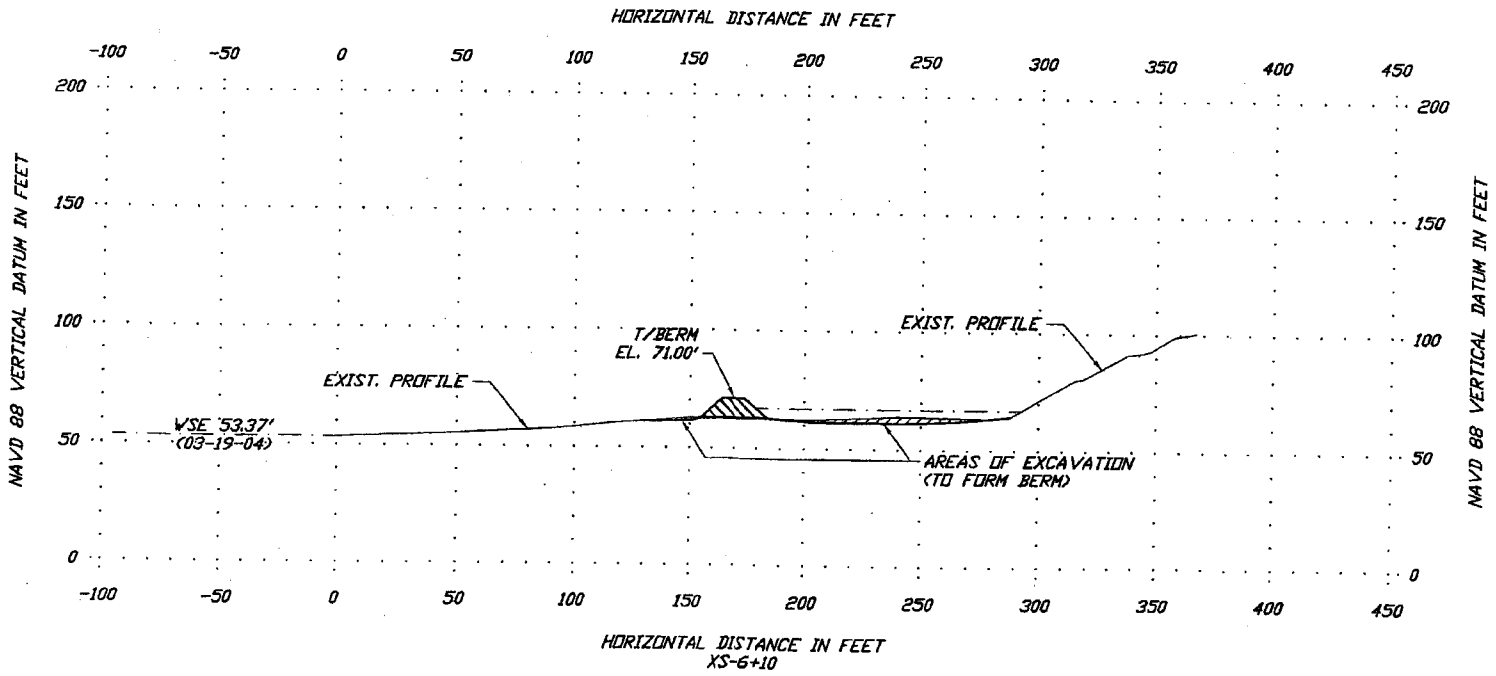

SHEET 3 OF 4

NOTE: ALL CROSS SECTIONS ARE VIEWED FROM UPSTREAM LOOKING DOWNSTREAM	CROSS-SECTION, 2004 PERK POND @ SCOTIA DAM BAR, EEL RIVER	SECTION SURVEYED MARCH 19, 2004	Scale: Hz. 1"=50', Vt. 1" 50' USGS GAGE - SCOTIA FLOW = 6,909 C.F.S. (03/19/04) RIVER STAGE = 13.74' (03/19/04)

XS-6+10

Date: 03/22/04	PERK POND	Drawn: DWD
Scale: AS NOTED		Rev:
PALCO SCOTIA, CALIFORNIA		
SCOTIA		Drawing Number SC0407-3120-03