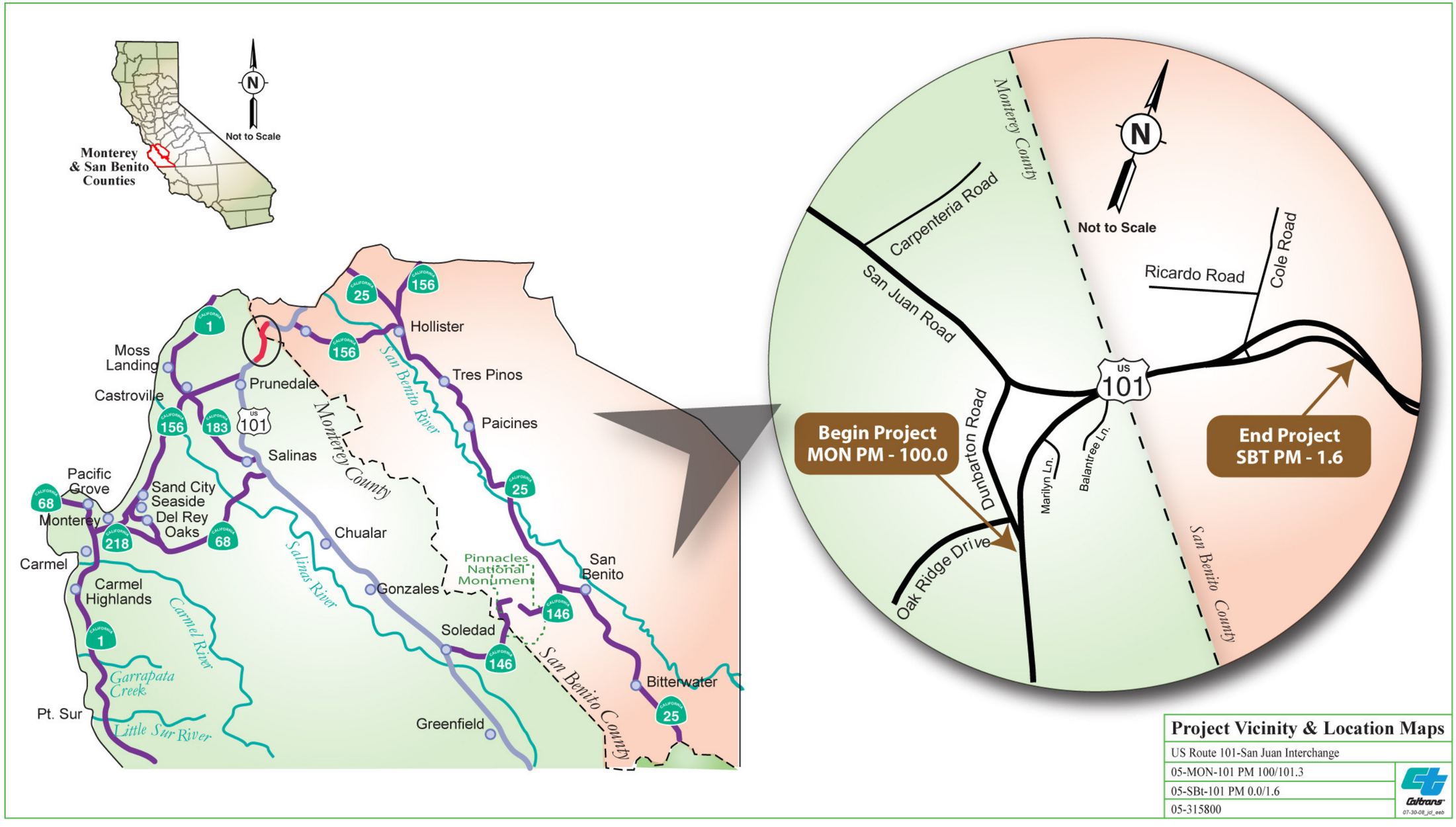

Figure 1.1 Project Vicinity/Location

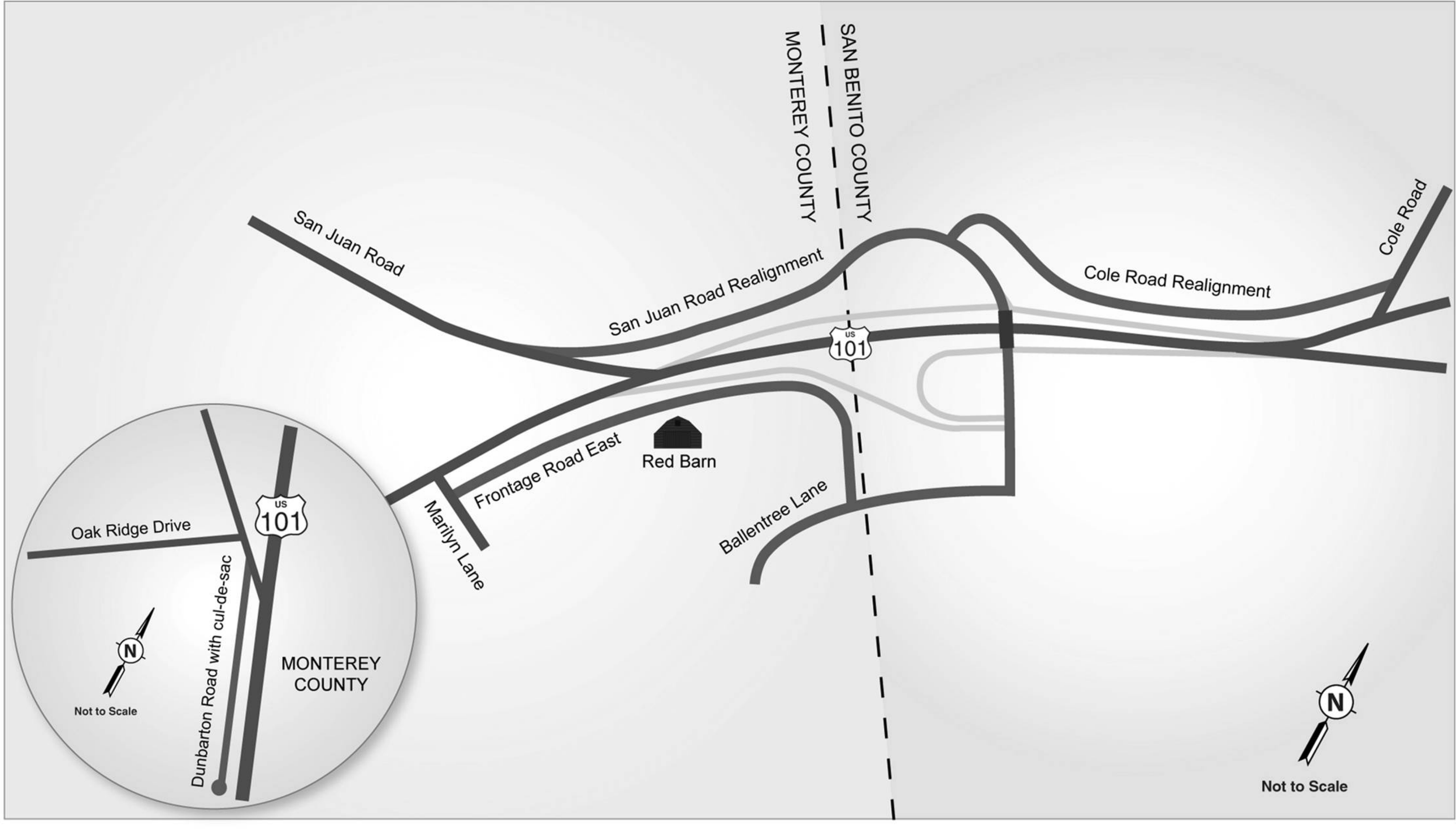
SAN BENITO COUNTY
MONTEREY COUNTY
San Juan Road
San Juan Road Realignment
Cole Road Realignment
Cole Road
US 101
Red Barn
Frontage Road East
Marilyn Lane
Ballentree Lane
Oak Ridge Drive
US 101
Dunbarton Road with cul-de-sac
MONTEREY COUNTY
N
Not to Scale
N
Not to Scale

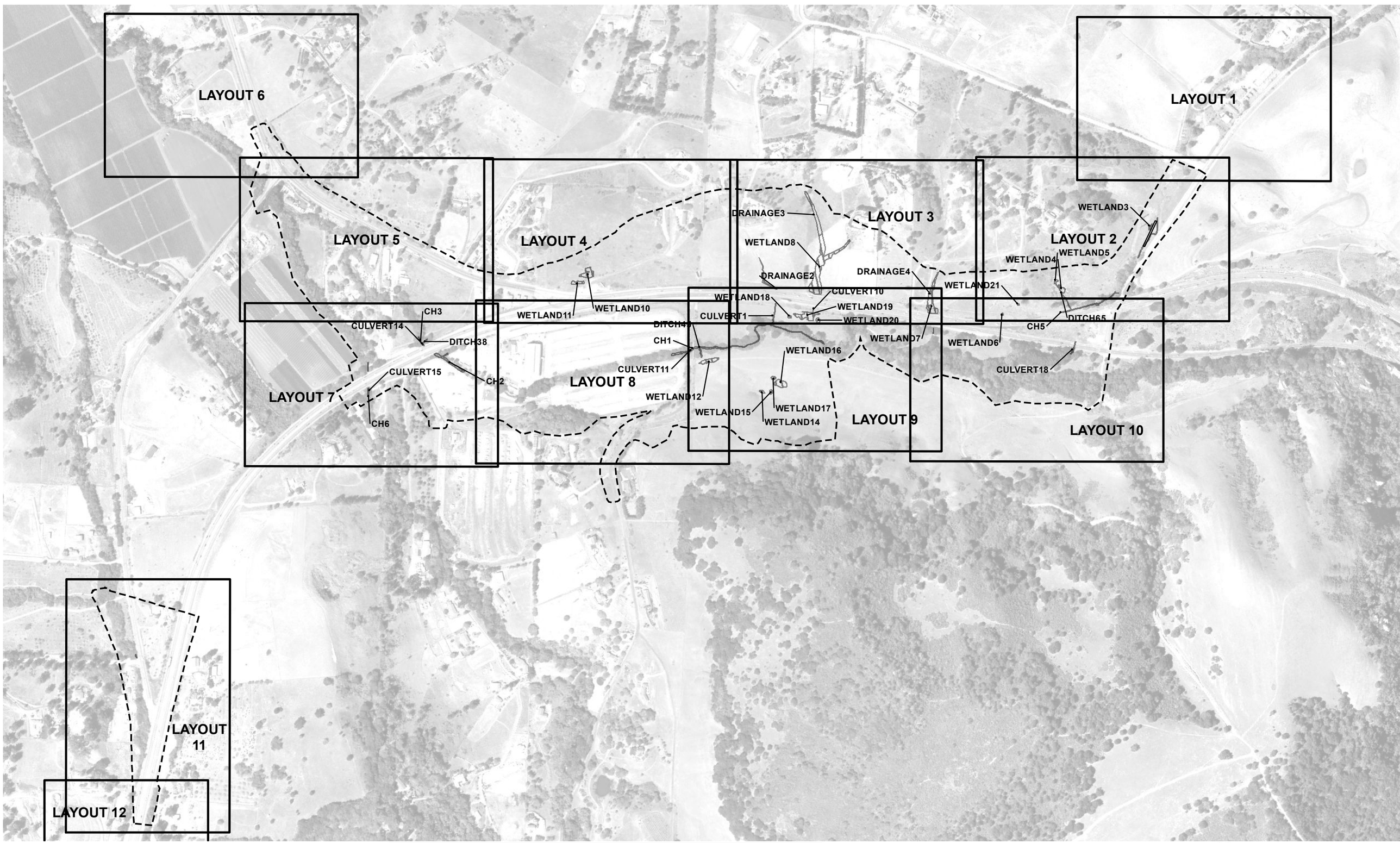

ACOE Impacted Features
INDEX
Page 1 of 13
Updated: 11/1/2011

0 90 180 270 360 Feet

0 25 50 75 100 Meters

N

Legend

Survey Area | Permanent Impacts | Temporary Impacts

ACOE Impacted Features

LAYOUT 1

Page 2 of 13

Updated: 11/1/2011

Caltrans



ACOE Impacted Features
LAYOUT 2
Page 3 of 13
Updated: 11/1/2011

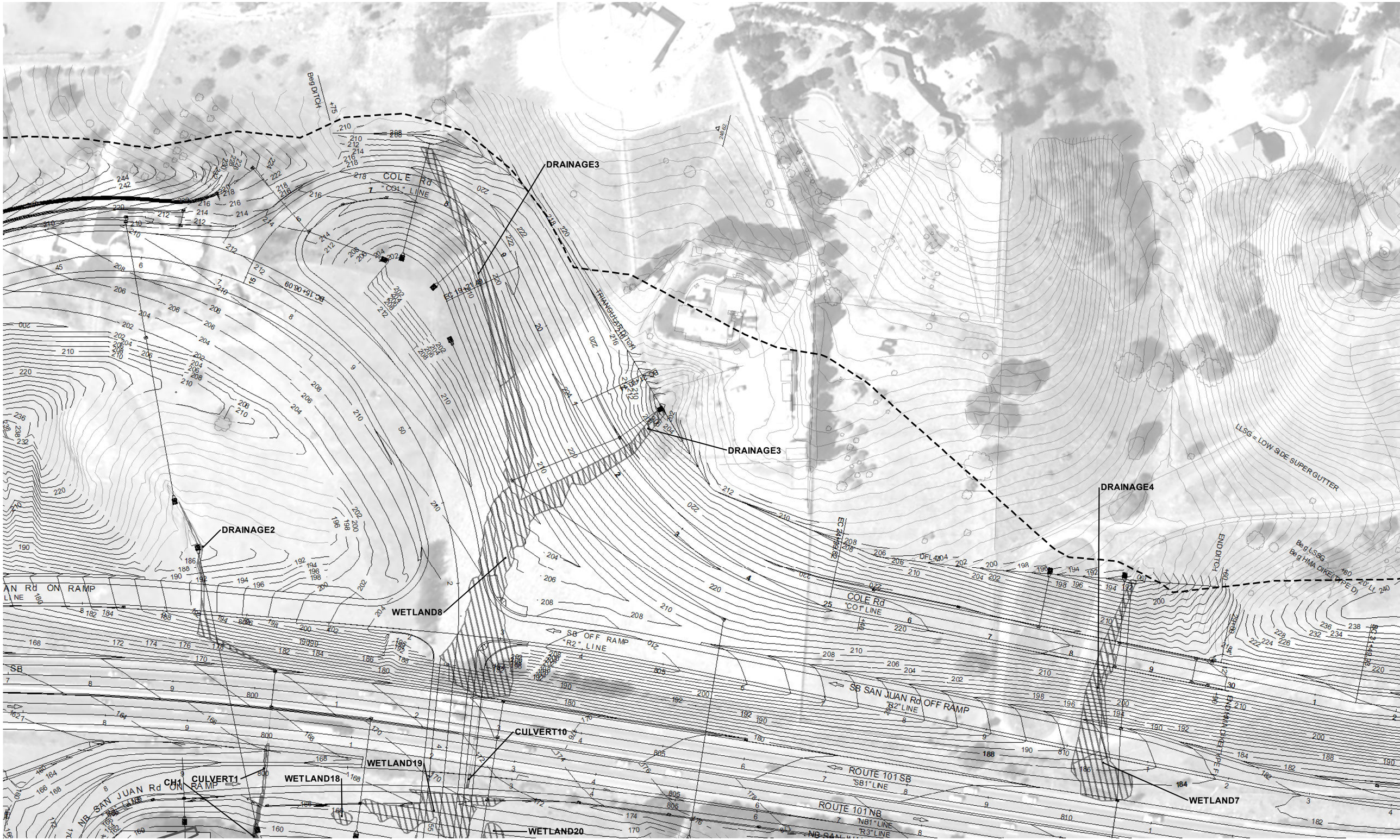

0 90 180 270 360 Feet

0 25 50 75 100 Meters

Legend

Survey Area | Permanent Impacts | Temporary Impacts

ACOE Impacted Features

LAYOUT 3

Page 4 of 13

Updated: 11/1/2011

Caltrans



ACOE Impacted Features
LAYOUT 4
Page 5 of 13
Updated: 11/1/2011

ACOE Impacted Features
LAYOUT 5
Page 6 of 13
Updated: 11/1/2011

ACOE Impacted Features
LAYOUT 6
Page 7 of 13
Updated: 11/1/2011

CULVERT14
DITCH38
CH3
DITCH33
CH6
FRONTAGE Rd EAST
"FRE 1" LINE
CH2
CULVERT15
CH6
ROUTE 101 SB
"SB1" LINE 770
ROUTE 101 NB
"NB1" LINE 770

0 90 180 270 360 Feet

0 25 50 75 100 Meters

N

Legend

Survey Area | Permanent Impacts | Temporary Impacts

ACOE Impacted Features
LAYOUT 7
Page 8 of 13
Updated: 11/1/2011

Caltrans

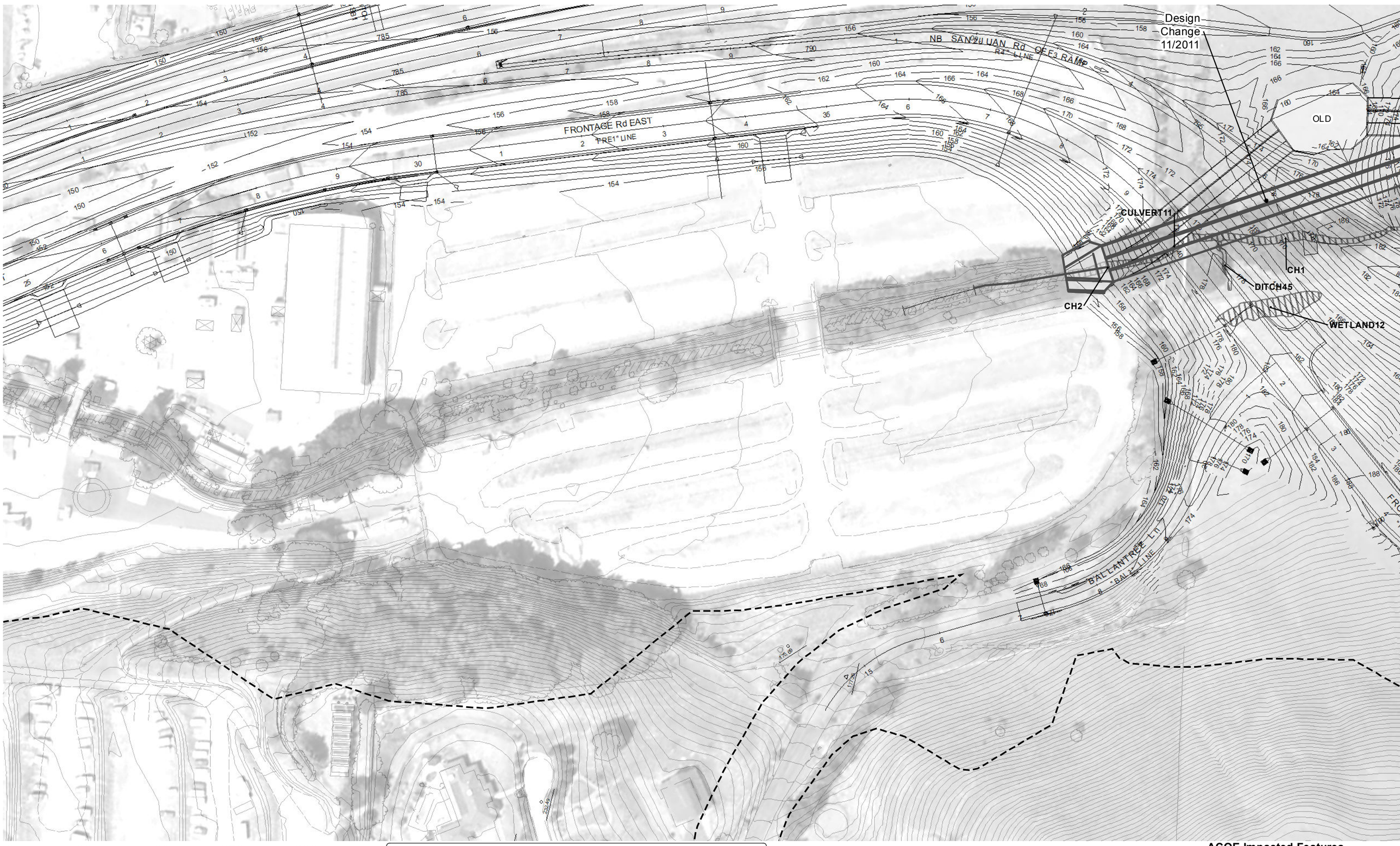

0 90 180 270 360 Feet

0 25 50 75 100 Meters

N

Legend

Survey Area | Permanent Impacts | Temporary Impacts

ACOE Impacted Features
LAYOUT 8
Page 9 of 13
Updated: 11/1/2011

Caltrans

0 90 180 270 360 Feet

0 25 50 75 100 Meters

N

Legend

Survey Area | Permanent Impacts | Temporary Impacts

ACOE Impacted Features
LAYOUT 9
Page 10 of 13
Updated: 11/1/2011

Caltrans



0 90 180 270 360 Feet

0 25 50 75 100 Meters

Legend

Survey Area | Permanent Impacts | Temporary Impacts

ACOE Impacted Features
LAYOUT 10
Page 11 of 13
Updated: 11/1/2011

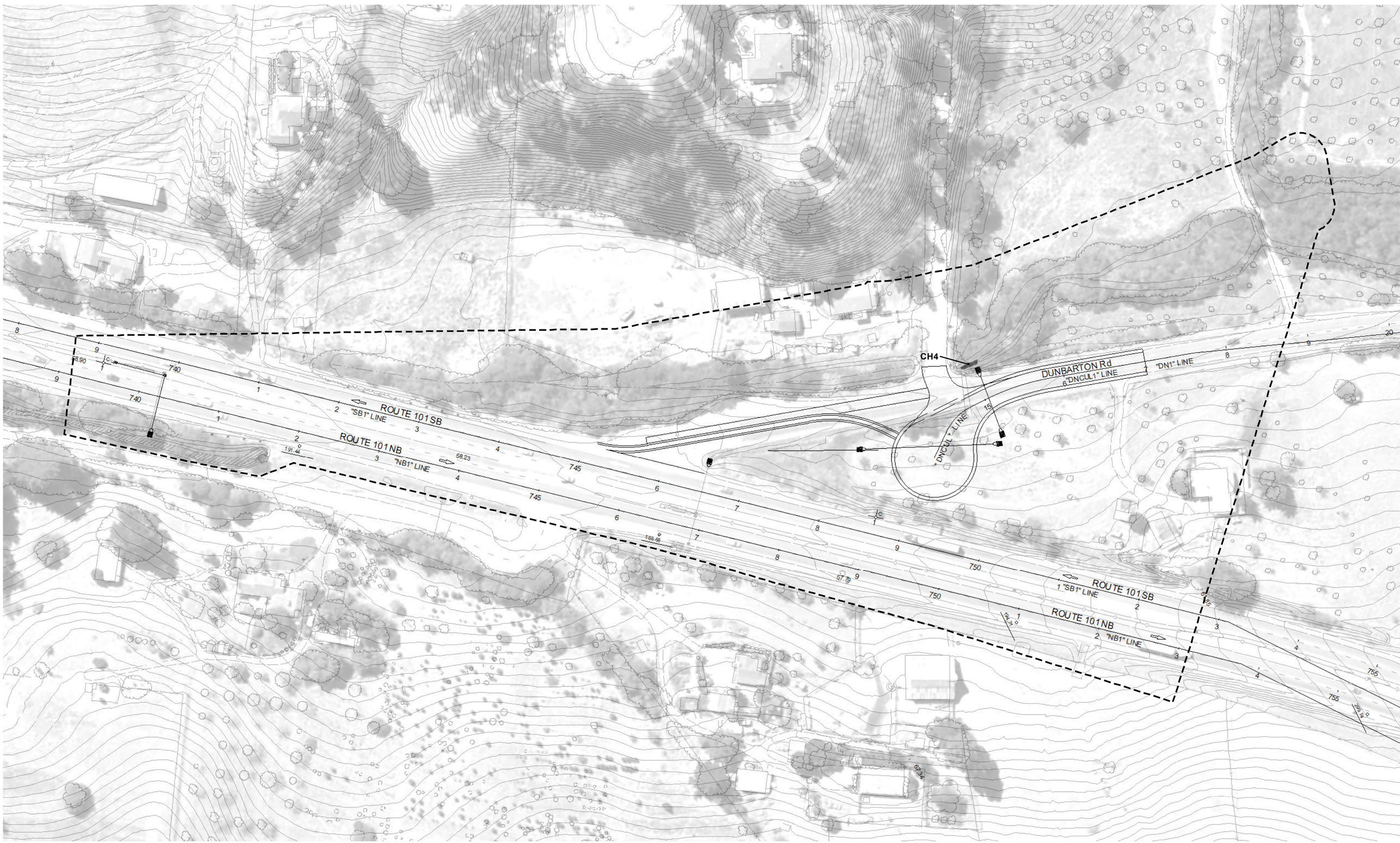

ACOE Impacted Features
LAYOUT 11
Page 12 of 13
Updated: 11/1/2011

0 90 180 270 360 Feet

0 25 50 75 100 Meters

Legend

Survey Area | Permanent Impacts | Temporary Impacts

ACOE Impacted Features
LAYOUT 12
Page 13 of 13
Updated: 11/1/2011

Caltrans