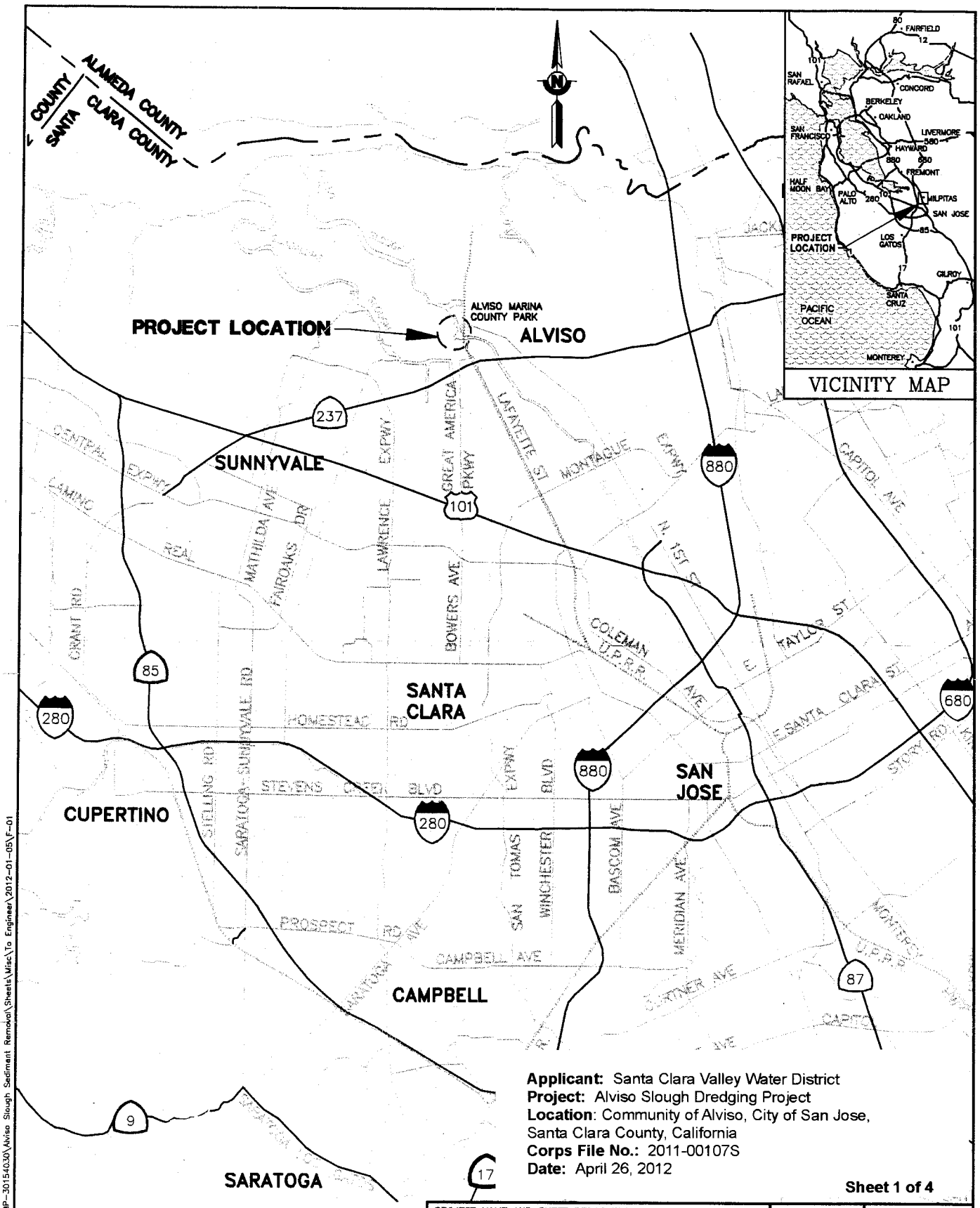

Applicant: Santa Clara Valley Water District
Project: Alviso Slough Dredging Project
Location: Community of Alviso, City of San Jose, Santa Clara County, California
Corps File No.: 2011-00107S
Date: April 26, 2012

Sheet 1 of 4

Santa Clara Valley Water District

PROJECT NAME AND SHEET DESCRIPTION:	SCALE	PROJECT NUMBER
ALVISO SLOUGH PROJECT ALVISO VICINITY MAP	1"=10,000'	30154030
	VERIFY SCALES 0 1/2" BAR IS ONE INCH ON ORIGINAL DRAWING IF NOT ONE INCH ON THIS SHEET, ADJUST SCALES ACCORDINGLY	FIGURE F-1
		1 OF 4

FILENAME: K:\Active Projects\WP-30154030\Alviso Slough Sediment Removal\Sheets\Misc\To Engineer\2012-01-05\F-01

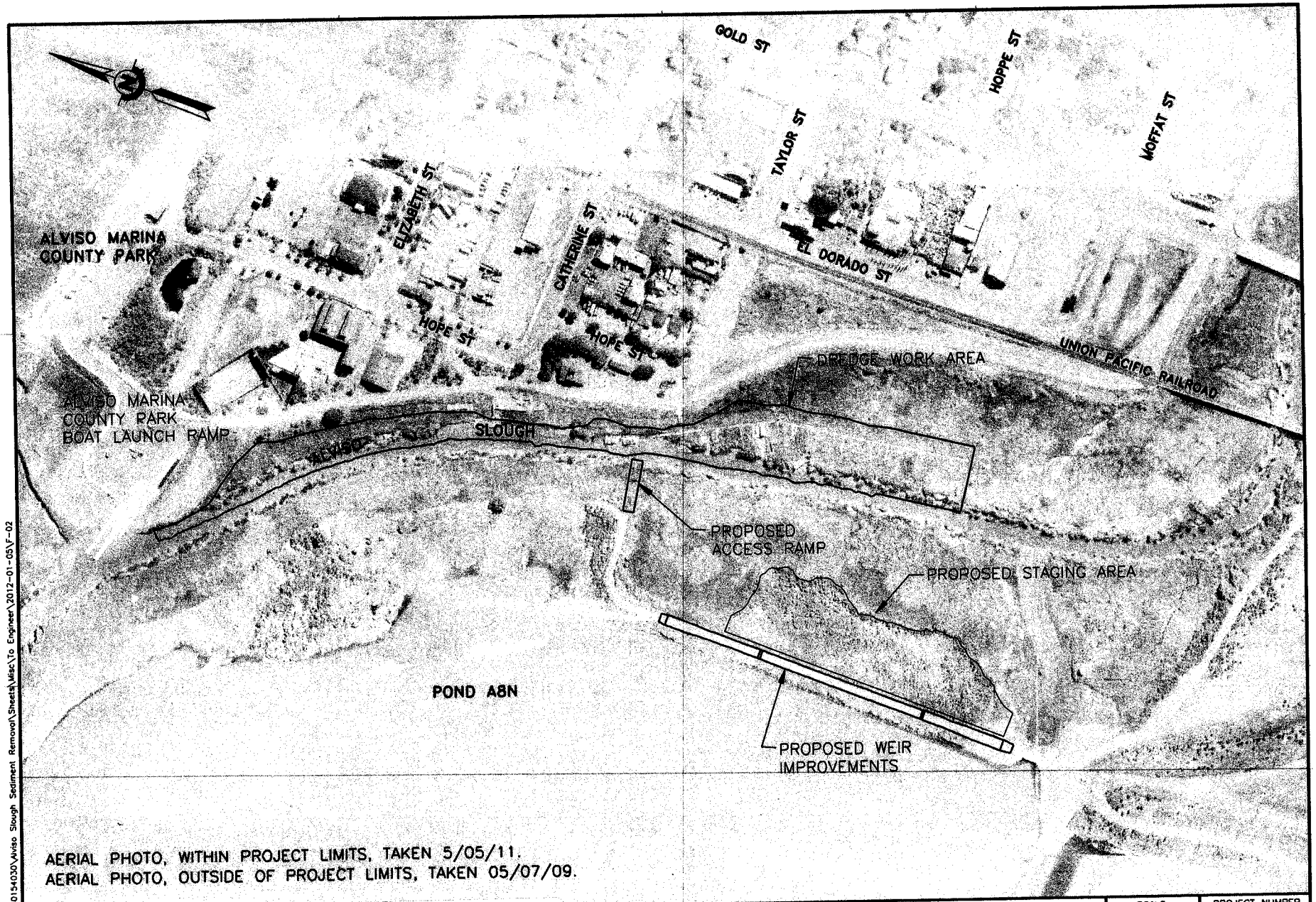

AERIAL PHOTO, WITHIN PROJECT LIMITS, TAKEN 5/05/11.
AERIAL PHOTO, OUTSIDE OF PROJECT LIMITS, TAKEN 05/07/09.

Applicant: Santa Clara Valley Water District
Project: Alviso Slough Dredging Project
Location: Community of Alviso, City of San Jose, Santa Clara County, California
Corps File No.: 2011-00107S
Date: April 26, 2012

Sheet 2 of 4

PROJECT NAME AND SHEET DESCRIPTION:

ALVISO SLOUGH PROJECT

ALVISO PROJECT AREA MAP

SCALE	PROJECT NUMBER
1"=300'	30154030
VERIFY SCALES 0 1/2" BAR IS ONE INCH ON ORIGINAL DRAWING IF NOT ONE INCH ON THIS SHEET, ADJUST SCALES ACCORDINGLY	FIGURE F-2
	2 OF 4

FILENAME: K:\Active Projects\MP-30154030\Alviso Slough Sediment Removal\Sheets\Misc\To Engineer\2012-01-05\F-02

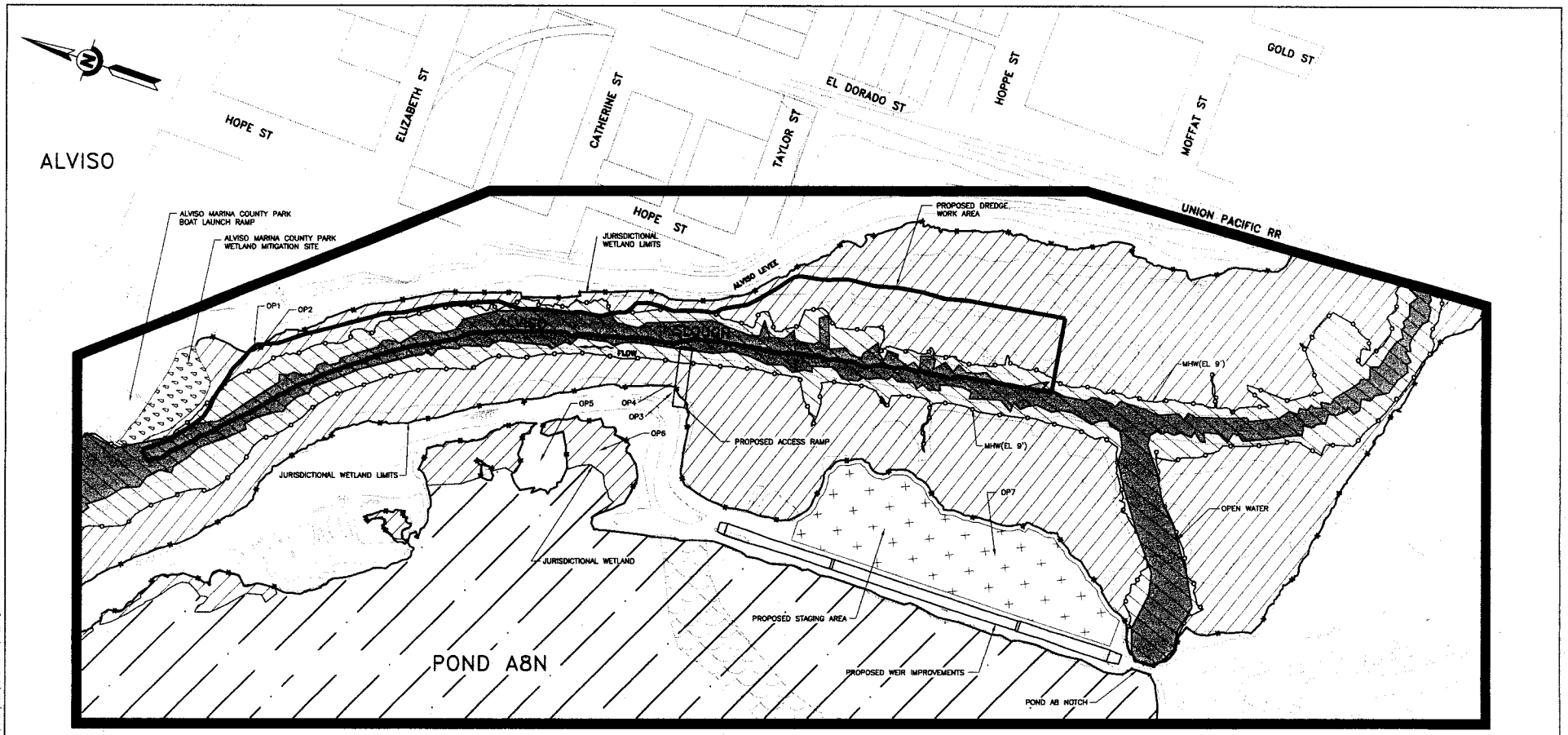

VERTICAL DATUM IS REFERENCED TO MLLW (EL -1.97 NAVD88).

LEGEND

- OP1 – OP7 – OBSERVATION POINTS
- COUNTY WETLAND MITIGATION SITE
- CLEAN WATER ACT SECTION 404 JURISDICTIONAL WETLAND
- SECTIONS 10 AND 404 TIDAL WATERS AND TIDELANDS (INCLUDING JURISDICTIONAL WETLANDS)
- SECTIONS 10 AND 404 NAVIGABLE WATERS ON ALVISO SLOUGH (OPEN WATER)
- RIVERS AND HARBORS ACT HISTORIC SECTION 10 WATERS
- PROJECT STUDY AREA
- SECTION 404 JURISDICTIONAL WETLAND LIMIT
- MHW(EL 9')
- SECTION 404 OTHER WATERS
- PROPOSED STAGING AREA

Applicant: Santa Clara Valley Water District
Project: Alviso Slough Dredging Project
Location: Community of Alviso, City of San Jose, Santa Clara County, California
Corps File No.: 2011-00107S
Date: April 26, 2012

Sheet 3 of 4

Santa Clara Valley Water District

PROJECT NAME AND SHEET DESCRIPTION:	SCALE	PROJECT NUMBER
ALVISO SLOUGH PROJECT	1"=100'	30154030
US ARMY CORP OF ENGINEERS JURISDICTION MAP	VERIFY SCALES 0 1" BAR IS ONE INCH ON ORIGINAL DRAWING IF NOT ONE INCH ON THIS SHEET, ADJUST SCALES ACCORDINGLY	FIGURE F-3 3 OF 4

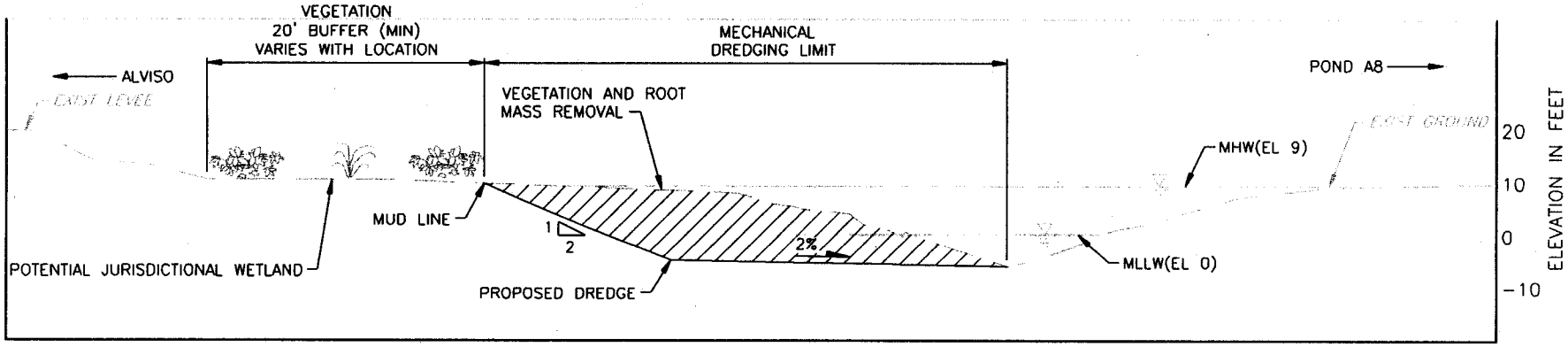

TYPICAL SECTION

Applicant: Santa Clara Valley Water District
Project: Alviso Slough Dredging Project
Location: Community of Alviso, City of San Jose, Santa Clara County, California
Corps File No.: 2011-00107S
Date: April 26, 2012

Sheet 4 of 4

VERTICAL DATUM IS REFERENCED TO MLLW (EL -1.97 NAVD88).

Santa Clara Valley Water District

PROJECT NAME AND SHEET DESCRIPTION:	SCALE	PROJECT NUMBER
ALVISO SLOUGH PROJECT US ARMY CORP OF ENGINEERS POTENTIAL JURISDICTION MAP SECTION	1"=30'	30154030
	VERIFY SCALES 0 1/2" BAR IS ONE INCH ON ORIGINAL DRAWING IF NOT ONE INCH ON THIS SHEET, ADJUST SCALES ACCORDINGLY	FIGURE F-4 4 OF 4

FILENAME: K:\Active Projects\WP-30154030\Alviso Slough Sediment Removal\Sheets\Misc\To Engineer\2012-01-17\F-04