USACE File: 2012-00061
Crescent City Outer Harbor
Maintenance Dredging
Sheet 1 of 4
April 2012

STATE MAP
NTS

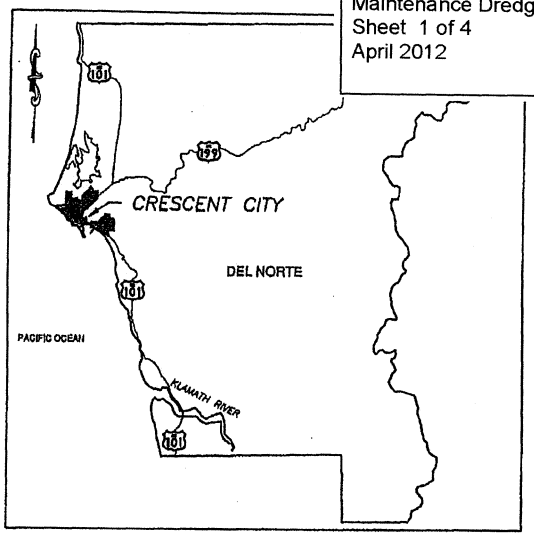

COUNTY MAP
NTS

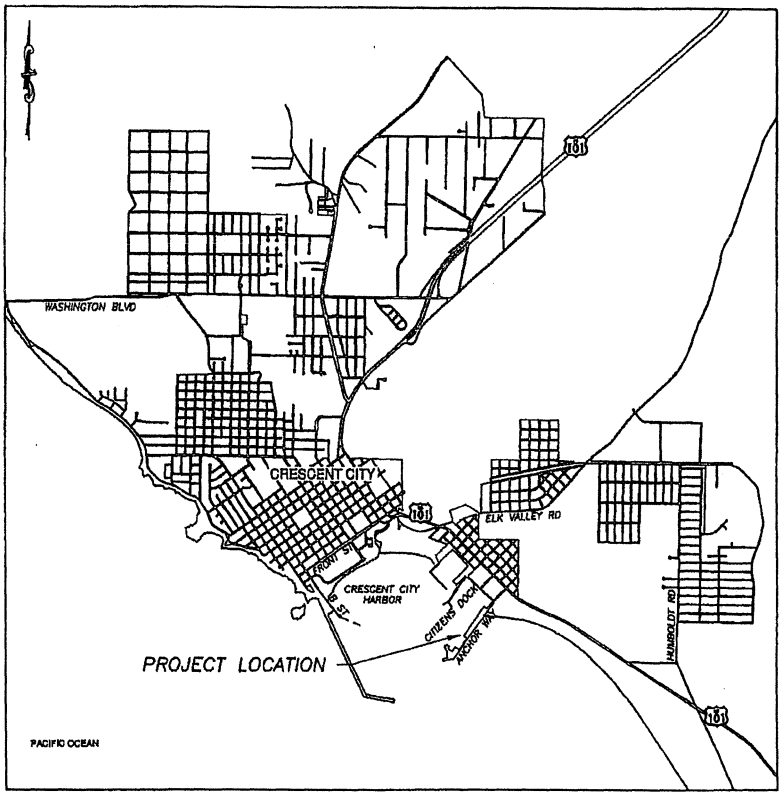

CITY MAP
NTS

STOVER ENGINEERING Civil Engineers and Consultants PO BOX 783 - 711 H STREET CRESCENT CITY, CA 95531 - 707-465-6742	CRESCENT CITY HARBOR DISTRICT CRESCENT CITY, CA			CDP APPLICATION OUTER BOAT BASIN PROJECTS	
	ONE INCH	NTS	01/30/12	JN:4135	FIGURE 1: VICINITY MAP

S:\4134 -3-11-11 Tsunami entrance damage\dwg\EXHIBITS 20120130.dwg

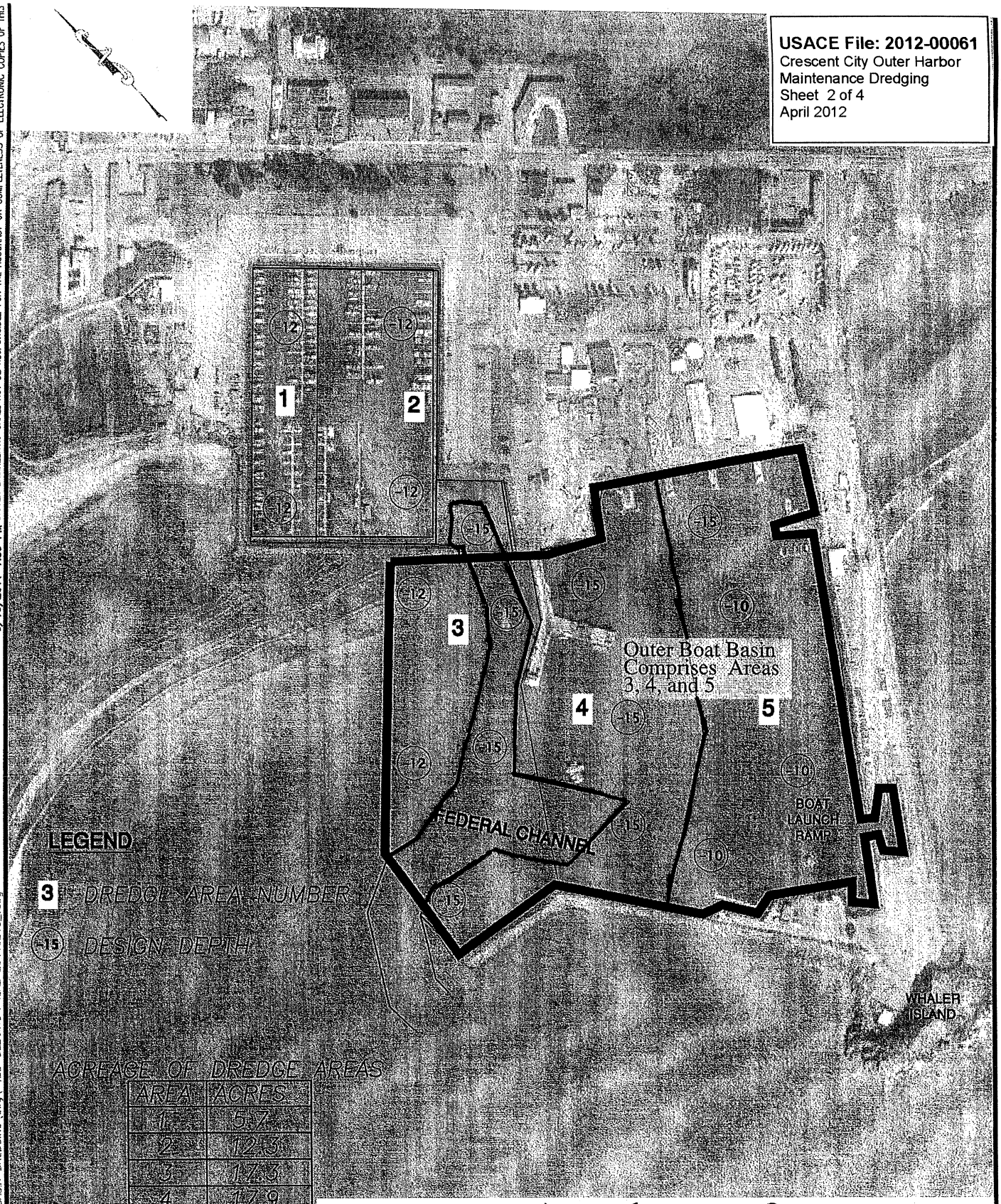

ACREAGE OF DREDGE AREAS

AREA	ACRES
1	5.7
2	12.3
3	17.3
4	17.9
5	22.4

Attachment 2

STOVER ENGINEERING Civil Engineers and Consultants PO BOX 783 - 711 H STREET CRESCENT CITY, CA 95531 - 707-465-6742	CRESCENT CITY HARBOR DISTRICT MAINTENANCE DREDGING			DREDGE AREA
	ONE INCH	NTS	08/15/11	4135	FIGURE No. 1.0

8/15/2011 1:55 PM STOVER ENGINEERING SHALL NOT BE RESPONSIBLE FOR THE ACCURACY OR COMPLETENESS OF ELECTRONIC COPIES OF THIS
S:\4135 - OUTER BOAT BASIN DREDGING\dwg\4135-DEDGING AREAS 20110815_.dwg

USACE File: 2012-00061
Crescent City Outer Harbor
Maintenance Dredging
Sheet 3 of 4
April 2012



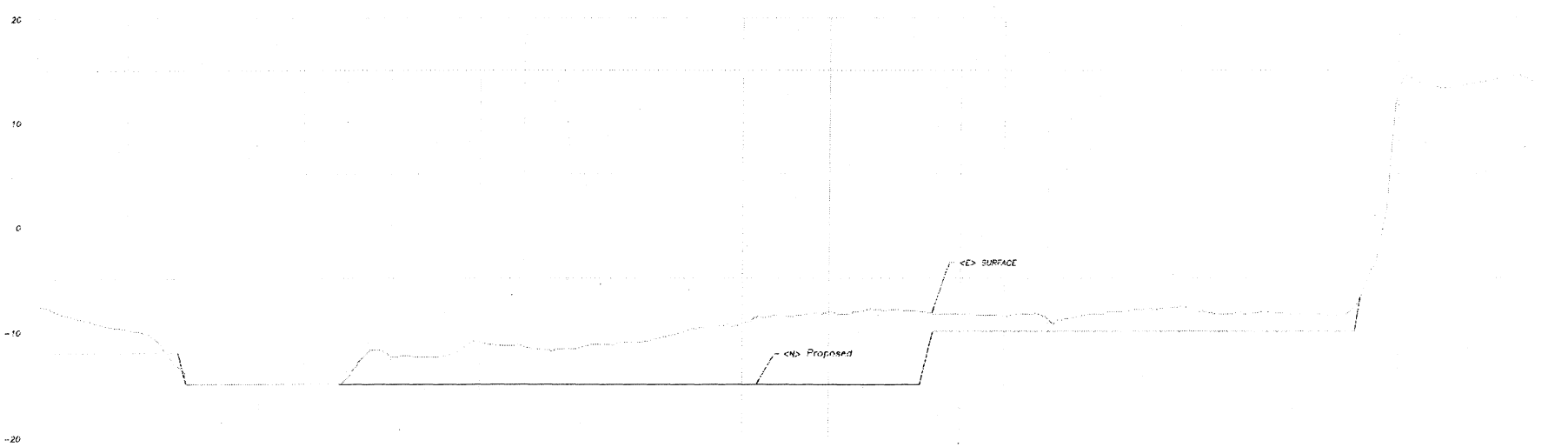

SECTION A-A

No.	Date	Revision	Apr

DRAWING INFO: DESIGNED BY: JDO DRAWN BY: SWE CHECKED BY:
0 1 BAR IS EQUAL TO ONE INCH ON ORIGINAL DRAWING
ADJUST SCALES IF DISTANCE VARIES ACCORDINGLY

PRELIMINARY

STOVER ENGINEERING
Civil Engineers and Consultants
PO BOX 783 - 711 H STREET
CRESCENT CITY, CA 95531 - 707-465-6742

CRESCENT CITY HARBOR DISTRICT
OUTER BOAT BASIN DREDGING
CRESCENT CITY, CA

PROPOSED DREDGING CROSS SECTION

JOB NO. 4135
SCALE: H: 1"=60'
V: 1"=5'
DATE: 03/21/12
SHEET 1 OF 1

3/21/2012 3:02 PM STOVER ENGINEERING SHALL NOT BE RESPONSIBLE FOR THE ACCURACY OR COMPLETENESS OF ELECTRONIC COPIES OF THIS PLAN SHEET.
S:\4135 - OUTER BOAT BASIN DREDGING\dwg\4135-DBB TOPO 3/412_.dwg

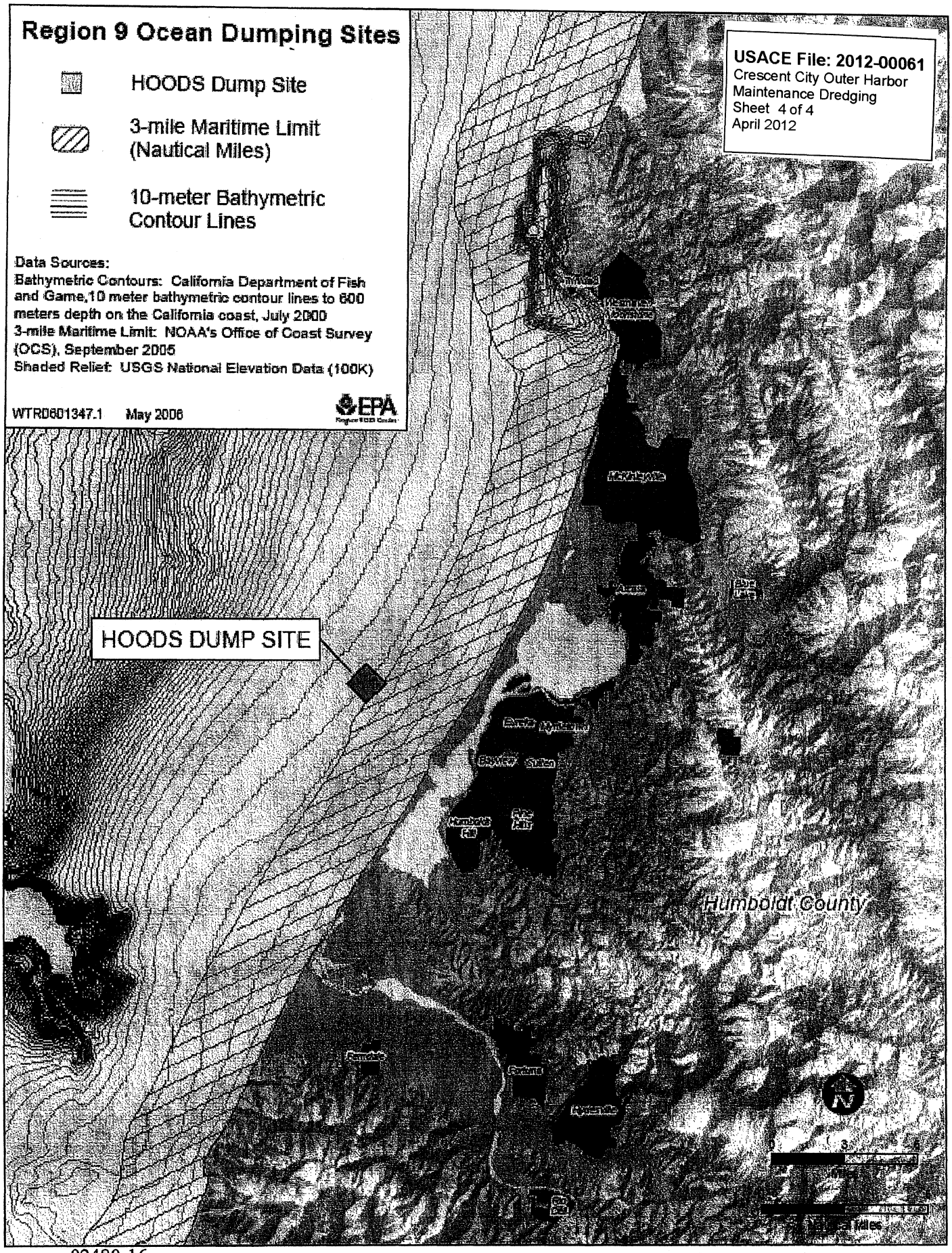
Region 9 Ocean Dumping Sites
HOODS Dump Site
3-mile Maritime Limit (Nautical Miles)
10-meter Bathymetric Contour Lines
Data Sources:
Bathymetric Contours: California Department of Fish and Game,10 meter bathymetric contour lines to 600 meters depth on the California coast, July 2000
3-mile Maritime Limit: NOAA's Office of Coast Survey (OCS), September 2005
Shaded Relief: USGS National Elevation Data (100K)
WTRD601347.1 May 2006
EPA
USACE File: 2012-00061
Crescent City Outer Harbor
Maintenance Dredging
Sheet 4 of 4
April 2012
HOODS DUMP SITE
Humboldt County