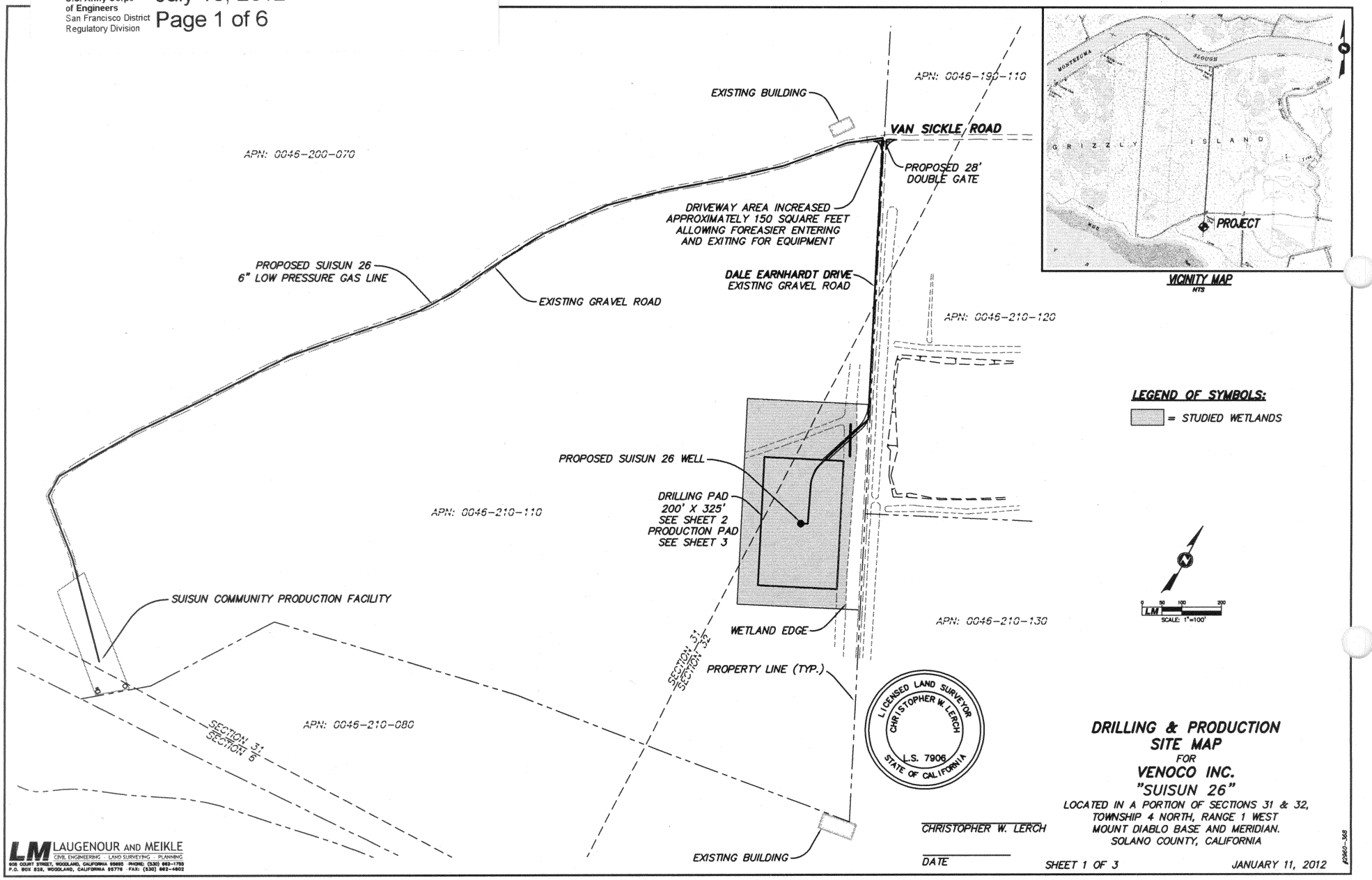
APN: 0046-190-110
EXISTING BUILDING
VAN SICKLE ROAD
APN: 0046-200-070
PROPOSED 28' DOUBLE GATE
DRIVEWAY AREA INCREASED APPROXIMATELY 150 SQUARE FEET ALLOWING FOREASIER ENTERING AND EXITING FOR EQUIPMENT
PROPOSED SUISUN 26 6" LOW PRESSURE GAS LINE
EXISTING GRAVEL ROAD
DALE EARNHARDT DRIVE EXISTING GRAVEL ROAD
APN: 0046-210-120
PROPOSED SUISUN 26 WELL
DRILLING PAD 200' X 325' SEE SHEET 2 PRODUCTION PAD SEE SHEET 3
APN: 0046-210-110
SUISUN COMMUNITY PRODUCTION FACILITY
WETLAND EDGE
APN: 0046-210-130
SECTION 31 SECTION 32
PROPERTY LINE (TYP.)
SECTION 31 SECTION 6
APN: 0046-210-080
EXISTING BUILDING
LICENSED LAND SURVEYOR CHRISTOPHER W. LERCH L.S. 7906 STATE OF CALIFORNIA
CHRISTOPHER W. LERCH
DATE
VICINITY MAP
NTS
MONTEZUMA SLOUGH
GRIZZLY ISLAND
PROJECT
LEGEND OF SYMBOLS:
= STUDIED WETLANDS
0 50 100 200
SCALE: 1"=100'
DRILLING & PRODUCTION SITE MAP
FOR
VENOCO INC.
"SUISUN 26"
LOCATED IN A PORTION OF SECTIONS 31 & 32, TOWNSHIP 4 NORTH, RANGE 1 WEST MOUNT DIABLO BASE AND MERIDIAN. SOLANO COUNTY, CALIFORNIA
SHEET 1 OF 3
JANUARY 11, 2012
LM LAUGENOUR AND MEIKLE
CIVIL ENGINEERING · LAND SURVEYING · PLANNING
908 COURT STREET, WOODLAND, CALIFORNIA 95695 · PHONE: (530) 662-1755
P.O. BOX 828, WOODLAND, CALIFORNIA 95776 · FAX: (530) 662-4602
E2460-368

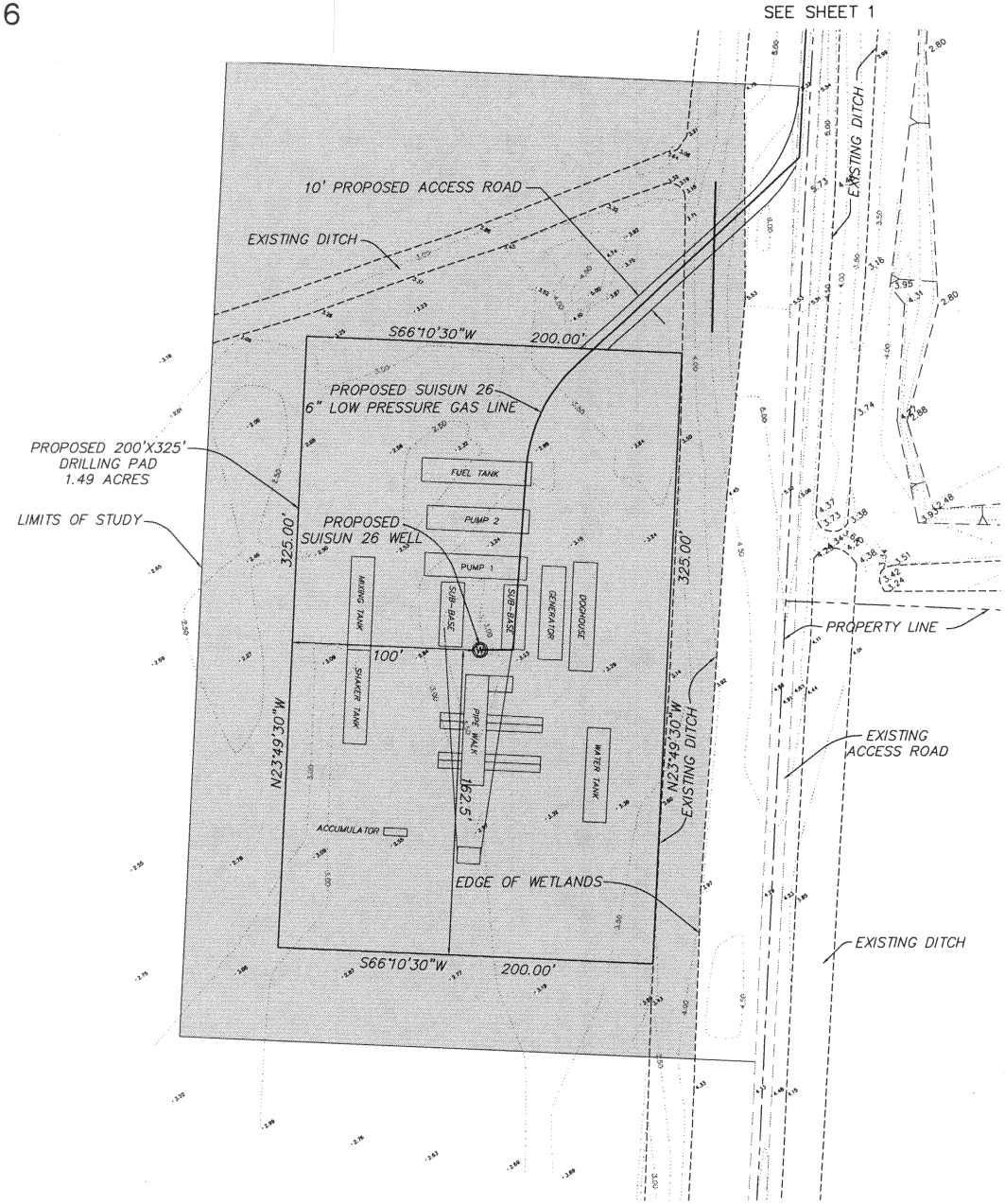

LEGEND OF SYMBOLS:

= STUDIED WETLANDS

DRILLING PAD EXHIBIT
FOR
VENOCO INC.
"SUISUN 26"
LOCATED IN A PORTION OF
SECTION 32, TOWNSHIP 4 NORTH, RANGE 1 WEST
MOUNT DIABLO BASE AND MERIDIAN.
SOLANO COUNTY, CALIFORNIA

SHEET 2 OF 3 JANUARY 11, 2012

LM LAUGENOUR AND MEIKLE
CIVIL ENGINEERING · LAND SURVEYING · PLANNING
608 COURT STREET, WOODLAND, CALIFORNIA 95695 · PHONE: (530) 662-1755
P.O. BOX 828, WOODLAND, CALIFORNIA 95776 · FAX: (530) 662-4602

#2960-368

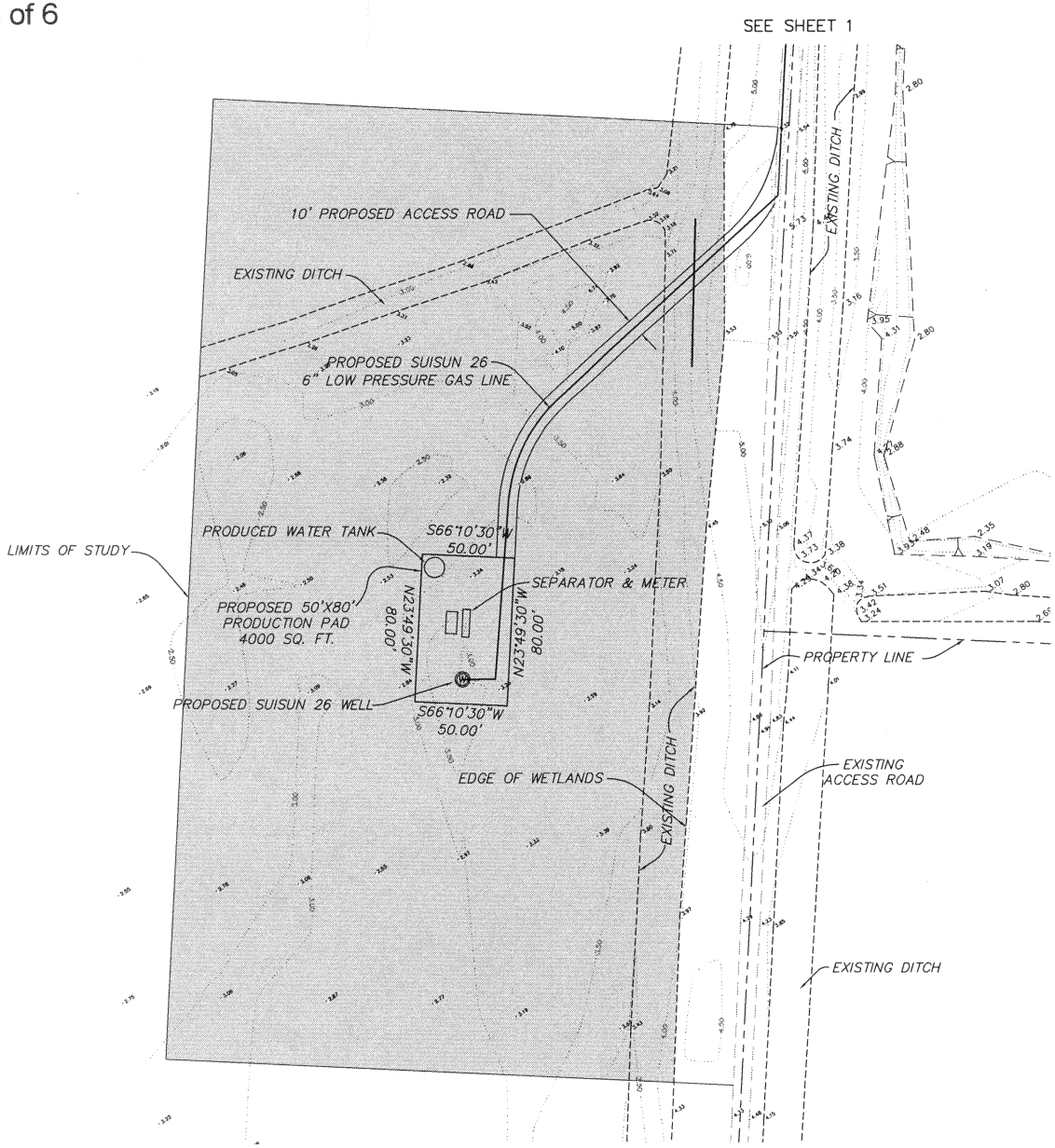

LEGEND OF SYMBOLS:

= STUDIED WETLANDS

0 15 30 60
SCALE: 1"=30'

PRODUCTION PAD EXHIBIT
FOR
VENOCO INC.
"SUISUN 26"
LOCATED IN A PORTION OF SECTION 32,
TOWNSHIP 4 NORTH, RANGE 1 WEST
MOUNT DIABLO BASE AND MERIDIAN.
SOLANO COUNTY, CALIFORNIA

SHEET 3 OF 3 JANUARY 11, 2012

LM LAUGENOUR AND MEIKLE
CIVIL ENGINEERING · LAND SURVEYING · PLANNING
608 COURT STREET, WOODLAND, CALIFORNIA 95695 · PHONE: (530) 662-1755
P.O. BOX 828, WOODLAND, CALIFORNIA 95776 · FAX: (530) 662-4602

#2960-286

U.S. Army Corps of Engineers
San Francisco District
Regulatory Division

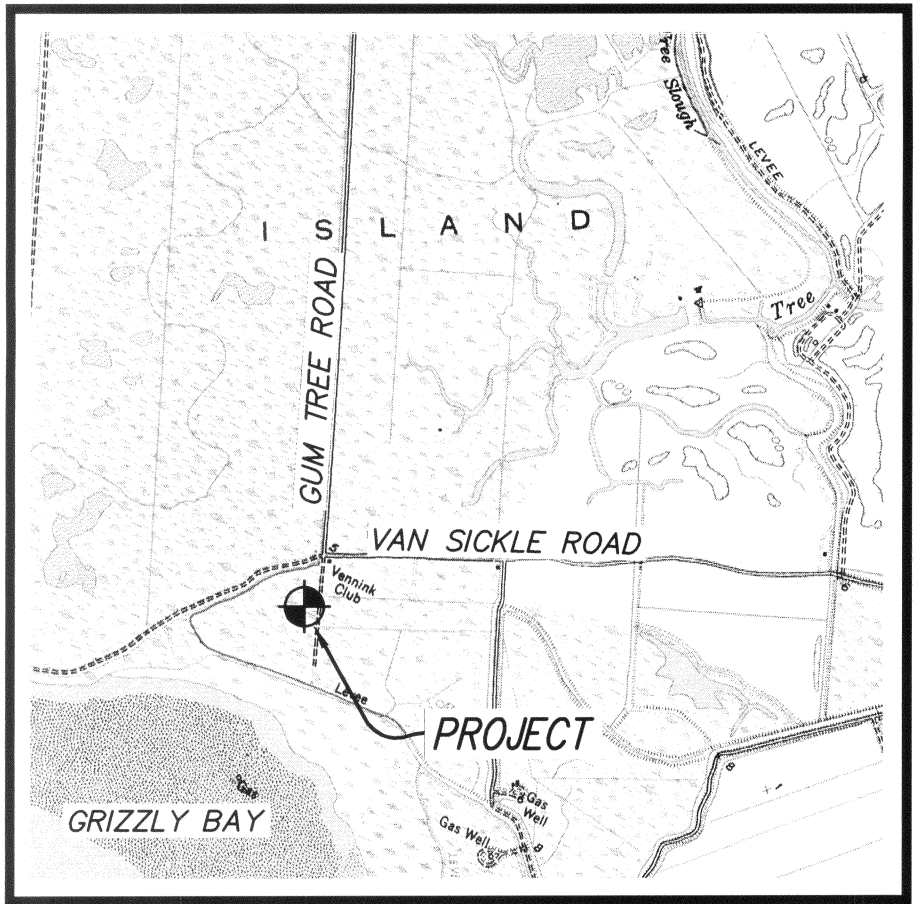

VICINITY MAP
NTS

NOTES:

1) ALL PORTIONS OF THE DTICH SHOWN HEREON ARE WITHIN WETLAND AREAS AS DEFINED DURING WETLAND DELINEATION CONDUCTED ON OCTOBER 7, 2011, BY R.A.B. CONSULTING.

2) THE WETLAND DITCH DOES NOT FLOW. IT RISES AND LOWERS WITH THE TIDE.

3) THE HIGH WATER MARK IS 4.1'±.

***SEE SHEET 2 FOR PLAN & CROSS SECTION VIEWS**

CHRISTOPHER W. LERCH

DATE

LICENSED LAND SURVEYOR
CHRISTOPHER W. LERCH
L.S. 7906
STATE OF CALIFORNIA

CROSS SECTION EXHIBIT
FOR
VENOCO INC.
"SUISUN 26"
LOCATED IN A PORTION OF SECTION 32,
TOWNSHIP 4 NORTH, RANGE 1 WEST
MOUNT DIABLO BASE AND MERIDIAN.
SOLANO COUNTY, CALIFORNIA

SHEET 1 OF 2 JANUARY 25, 2012

LM LAUGENOUR AND MEIKLE
CIVIL ENGINEERING · LAND SURVEYING · PLANNING
608 COURT STREET, WOODLAND, CALIFORNIA 95695 · PHONE: (530) 662-1755
P.O. BOX 828, WOODLAND, CALIFORNIA 95776 · FAX: (530) 662-4602

#2960-368

#2960-368

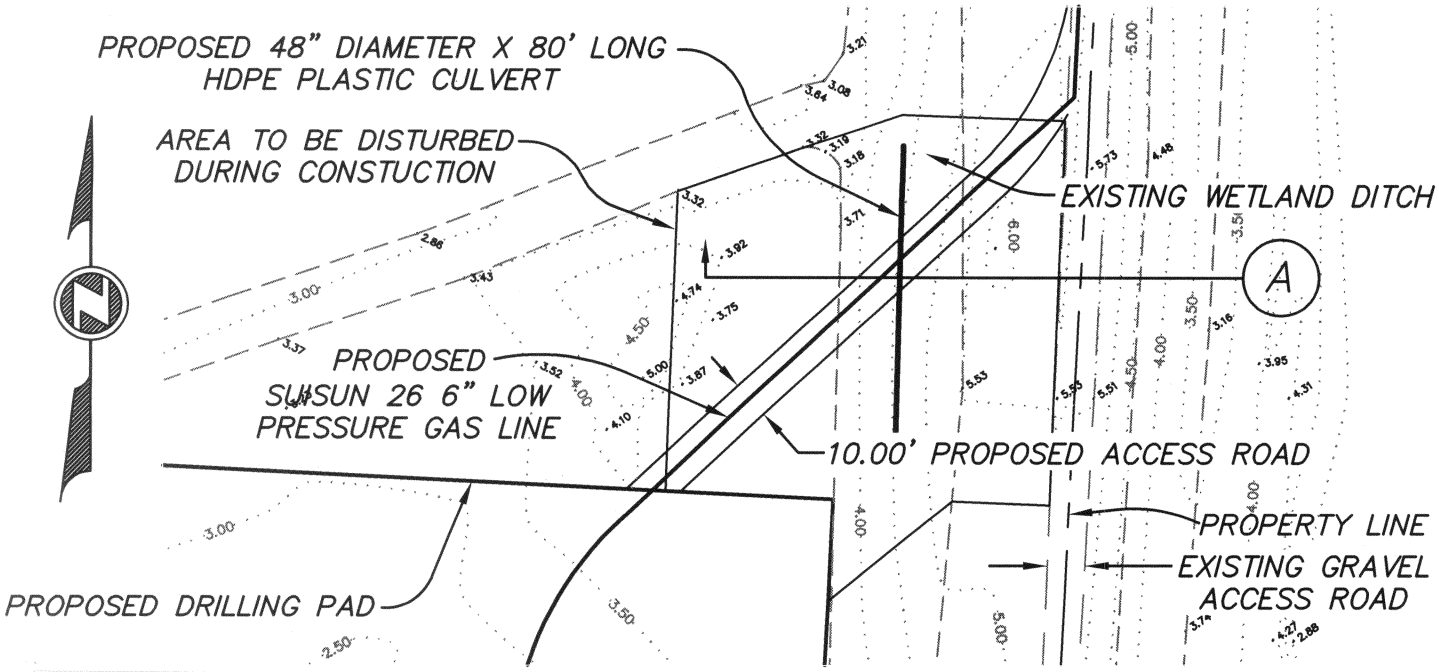

PLAN VIEW

SCALE: 1" = 50'

***SEE SHEET 1 FOR VICINITY MAP & NOTES**

CROSS SECTION EXHIBIT
FOR
VENOCO INC.
"SUISUN 26"

LOCATED IN A PORTION OF SECTION 32,
TOWNSHIP 4 NORTH, RANGE 1 WEST
MOUNT DIABLO BASE AND MERIDIAN.
SOLANO COUNTY, CALIFORNIA

JANUARY 25, 2012

SHEET 2 OF

U.S. Army Corps of Engineers
San Francisco District
Regulatory Division

USACE File #2012-00062N
Suisun 26 Natural Gas Well
July 13, 2012
Page 5 of 6

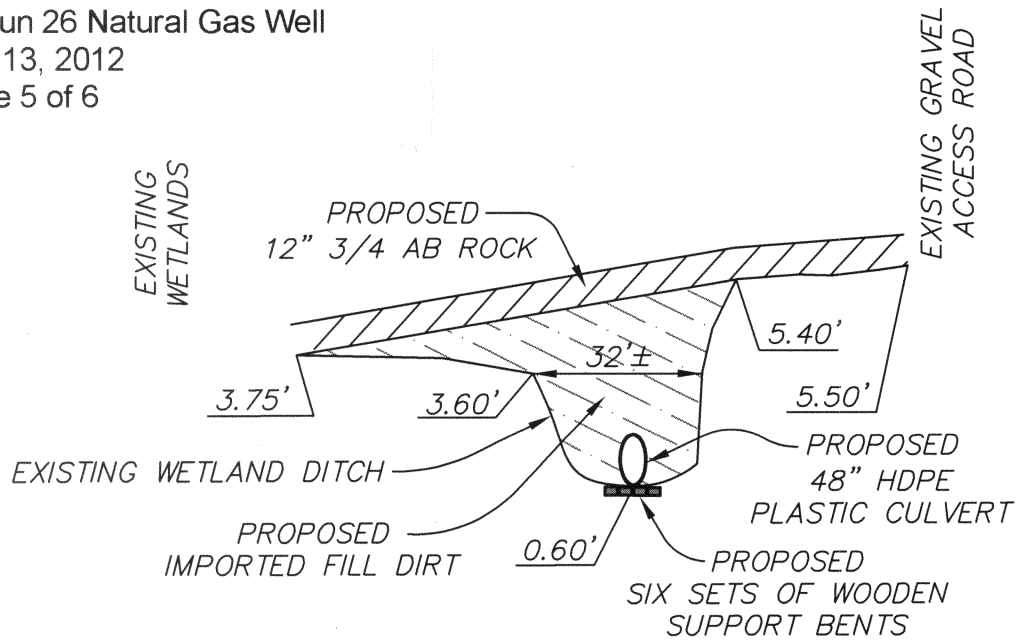

A

WETLAND DITCH

NTS

LM LAUGENOUR AND MEIKLE
CIVIL ENGINEERING · LAND SURVEYING · PLANNING
608 COURT STREET, WOODLAND, CALIFORNIA 95695 · PHONE: (530) 662-1755
P.O. BOX 828, WOODLAND, CALIFORNIA 95776 (530) 662-4602

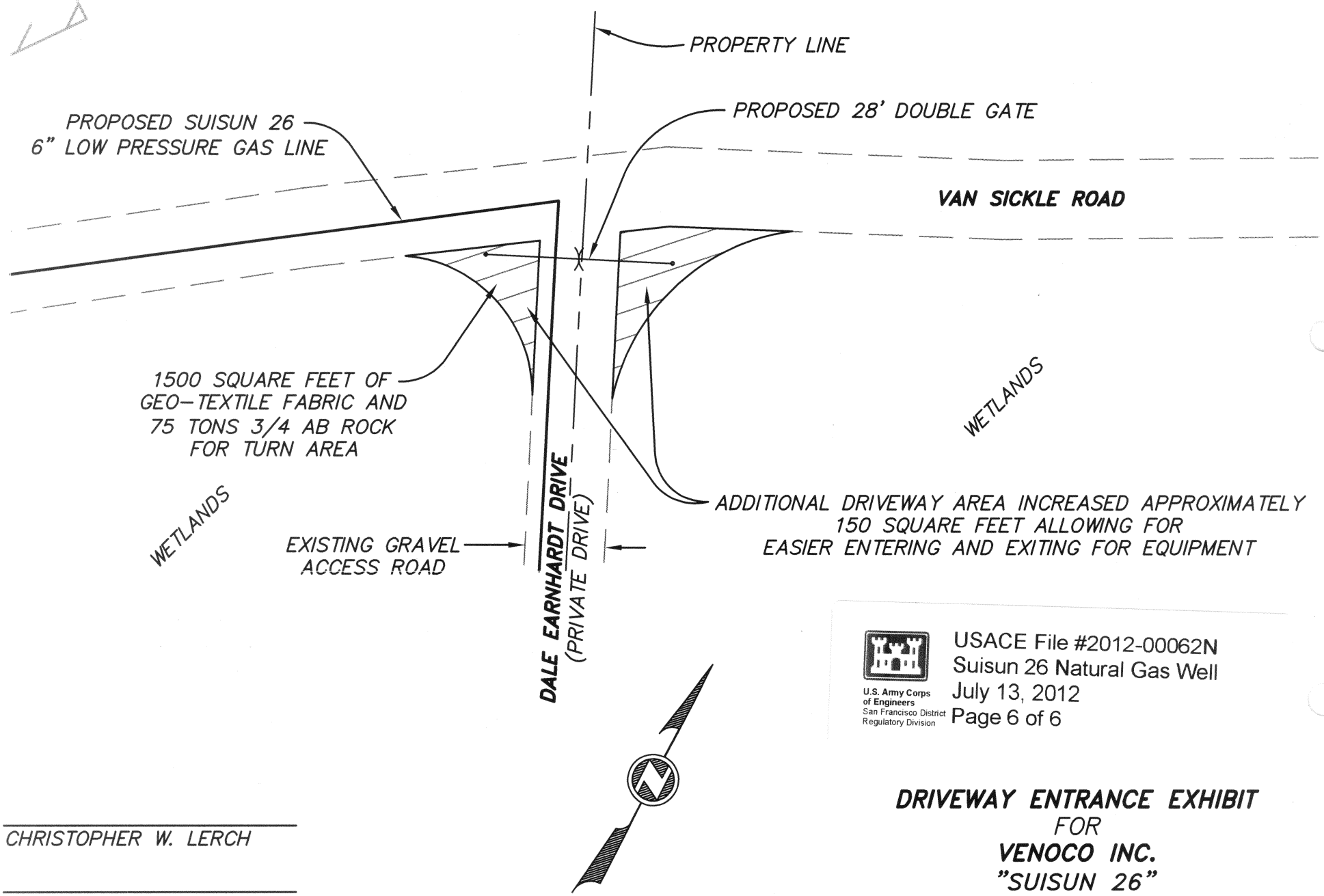

U.S. Army Corps of Engineers
San Francisco District
Regulatory Division

USACE File #2012-00062N
Suisun 26 Natural Gas Well
July 13, 2012
Page 6 of 6

CHRISTOPHER W. LERCH

DATE

0 10 20 40

SCALE: 1"=20'

DRIVEWAY ENTRANCE EXHIBIT
FOR
VENOCO INC.
"SUISUN 26"
LOCATED IN A PORTION OF SECTION 32,
TOWNSHIP 4 NORTH, RANGE 1 WEST
MOUNT DIABLO BASE AND MERIDIAN.
SOLANO COUNTY, CALIFORNIA

SHEET 1 OF 1 APRIL 16, 2012

#2960-368

LM LAUGENOUR AND MEIKLE
CIVIL ENGINEERING · LAND SURVEYING · PLANNING
608 COURT STREET, WOODLAND, CALIFORNIA 95695 · PHONE: (530) 662-1755
P.O. BOX 828, WOODLAND, CALIFORNIA 95776 · FAX: (530) 662-4602