Figure 1-1
Sears Point Wetlands and Watershed Project Action Area

U.S. Army Corps of Engineers
San Francisco District
Regulatory Division

USACE File #2011-00152
Sears Point Restoration Project
January 22, 2013
Public Notice

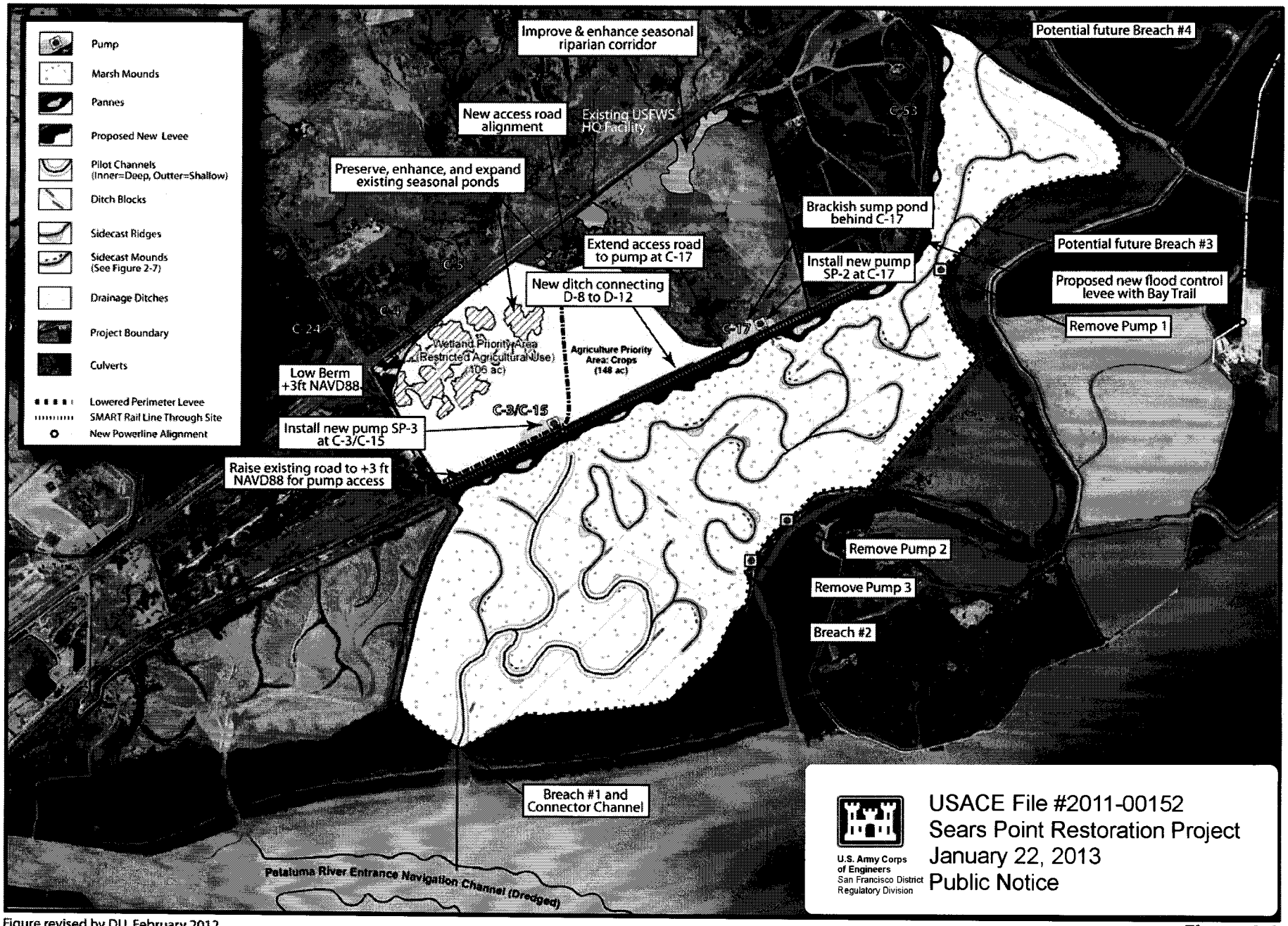

Figure revised by DU, February 2012

Figure 2-2
Detailed View of Proposed Action

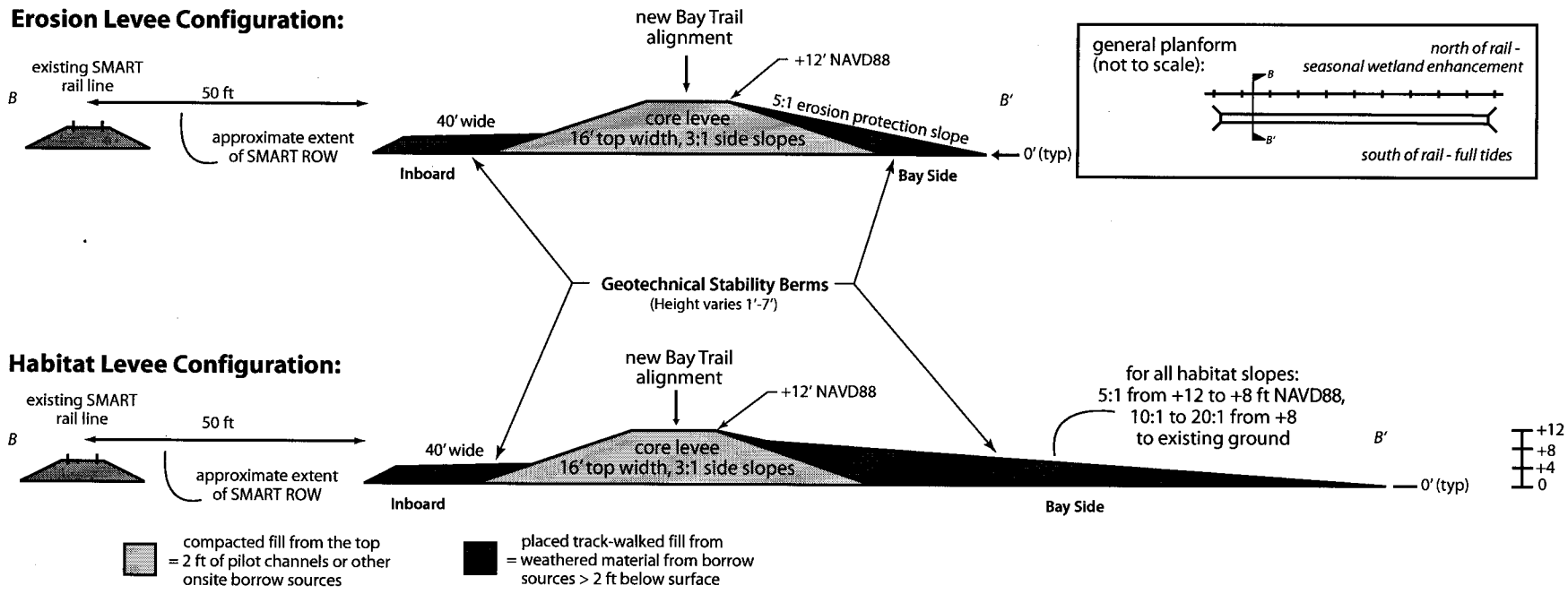

WETLANDS AND WATER RESOURCES, INC.

U.S. Army Corps of Engineers
San Francisco District
Regulatory Division

USACE File #2011-00152
Sears Point Restoration Project
January 22, 2013
Public Notice

Figure revised by DU, October 2011

Figure 2-3
Project Levee Configurations

A) Perimeter Levee Cross-Section: *Typical cross-section shown; elevations and slopes are representative*

1 inch = 10 feet at A-size layout

B) Breach Cross-Section:

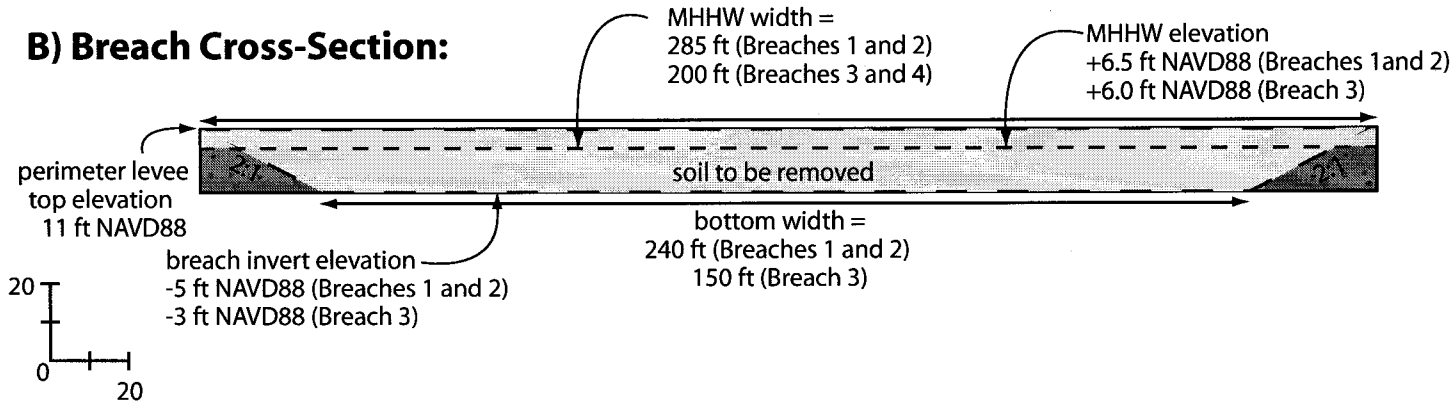

1 inch = 40 feet at A-size layout

C) Pilot Channel Cross-Section: *Typical cross-sections shown; elevations and slopes are representative*

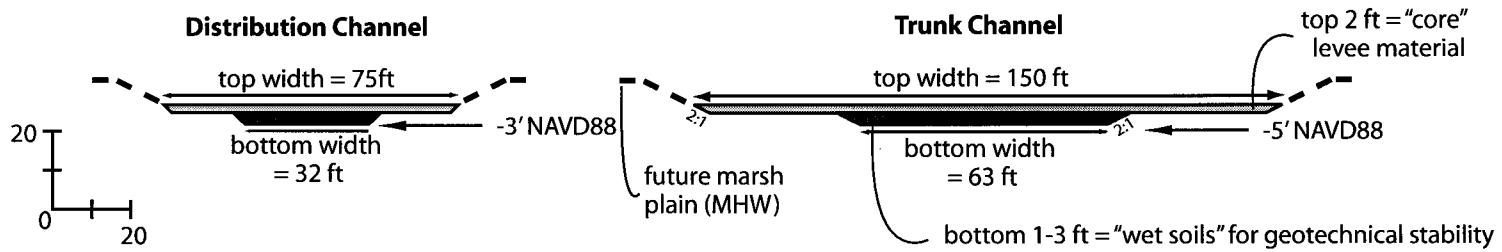

1 inch = 40 feet at A-size layout

WETLANDS AND WATER RESOURCES, INC.

Figure revised by DU, October 2011

U.S. Army Corps of Engineers
San Francisco District
Regulatory Division

USACE File #2011-00152
Sears Point Restoration Project
January 22, 2013
Public Notice

Figure 2-4
Perimeter Levee Modifications and Pilot Channels

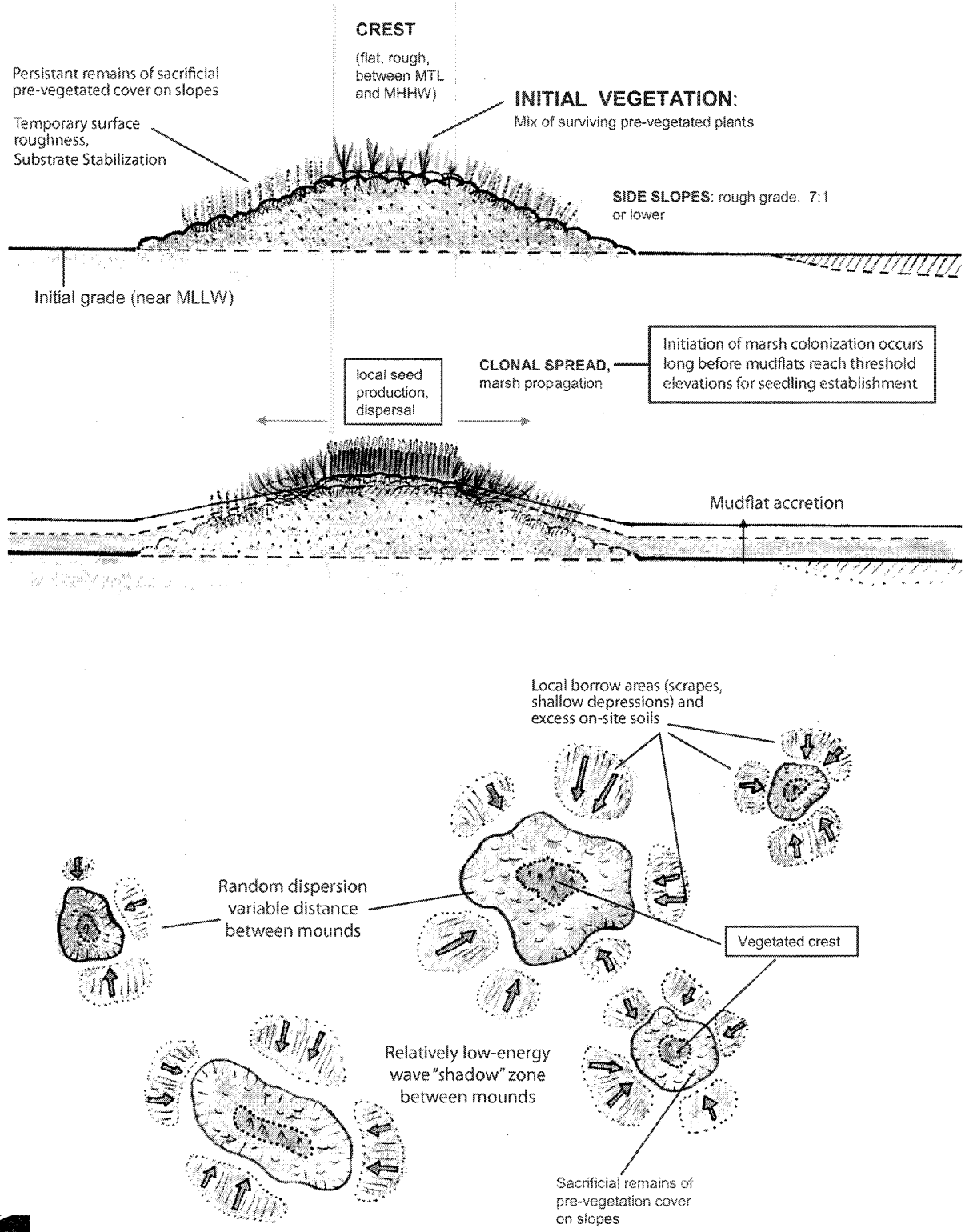

WETLANDS AND WATER RESOURCES, INC.

Figure revised by DU, October 2011

U.S. Army Corps of Engineers
San Francisco District
Regulatory Division

USACE File #2011-00152
Sears Point Restoration Project
January 22, 2013
Public Notice

Figure 2-5
Marsh Mounds

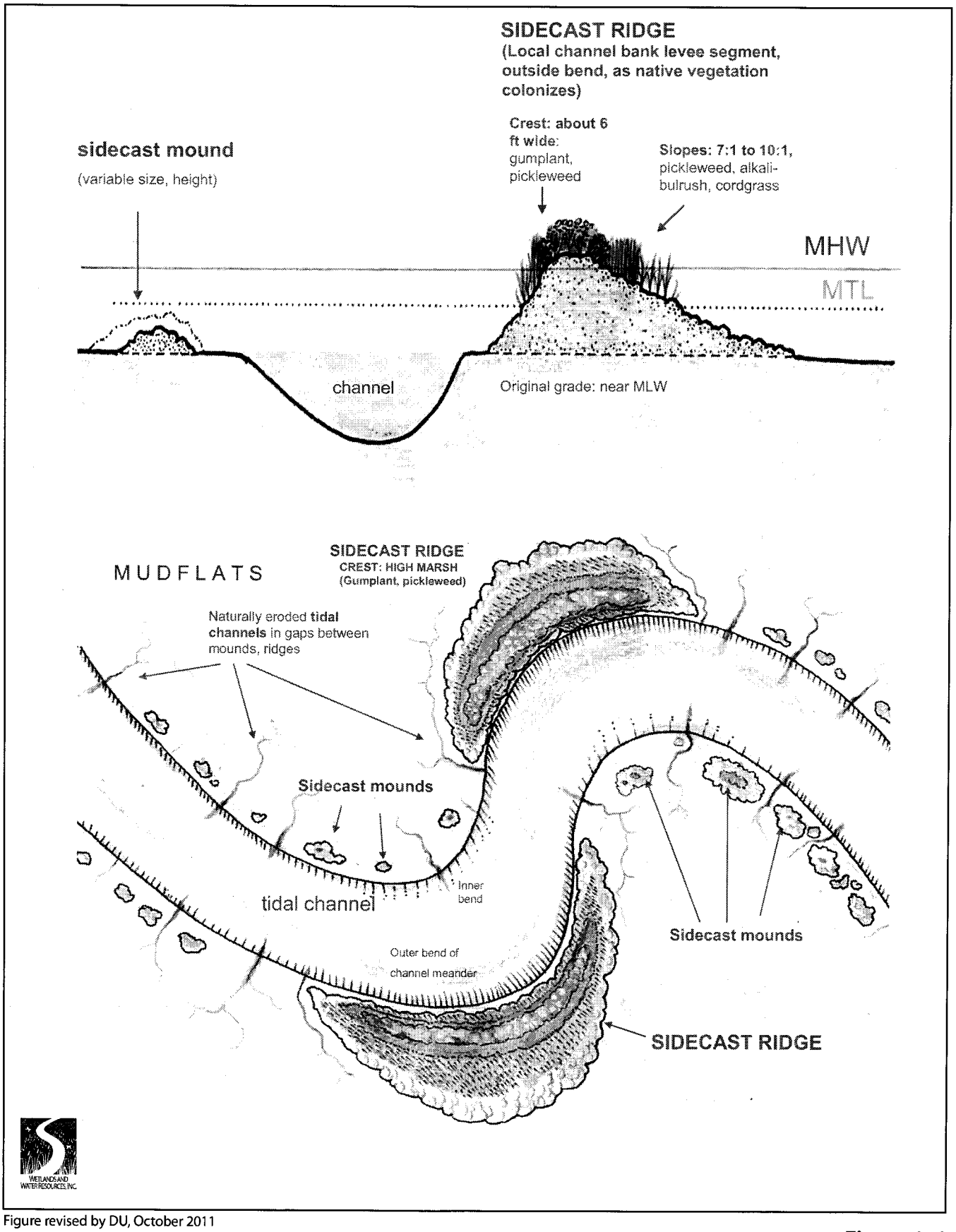

Figure revised by DU, October 2011

U.S. Army Corps of Engineers
San Francisco District
Regulatory Division

USACE File #2011-00152
Sears Point Restoration Project
January 22, 2013
Public Notice

Figure 2-6
Sidecast Ridges

Post-Grading:
Tidal marsh template

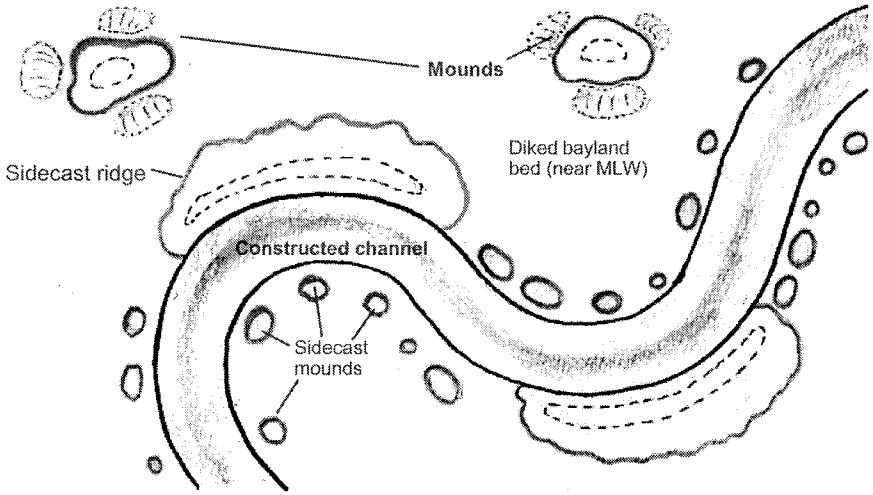

Pre-vegetation Phase

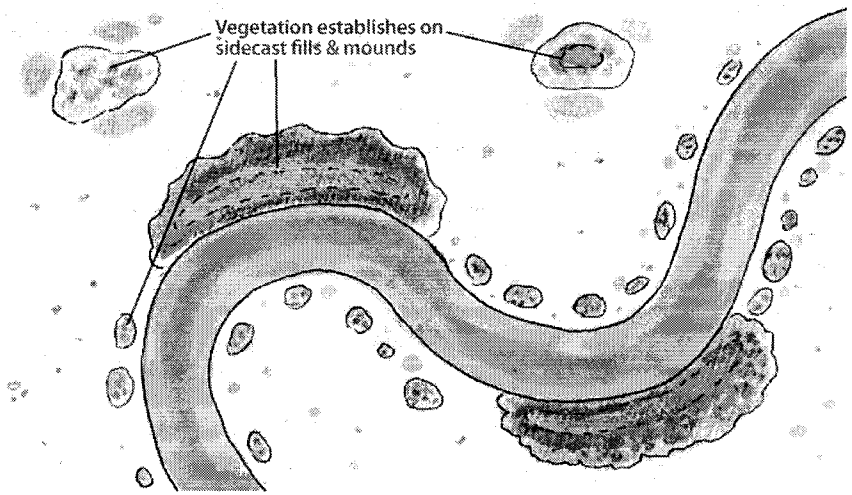

Early Tidal Restoration Stages:
Mudflat sedimentation, early colonization of mounds, ridges

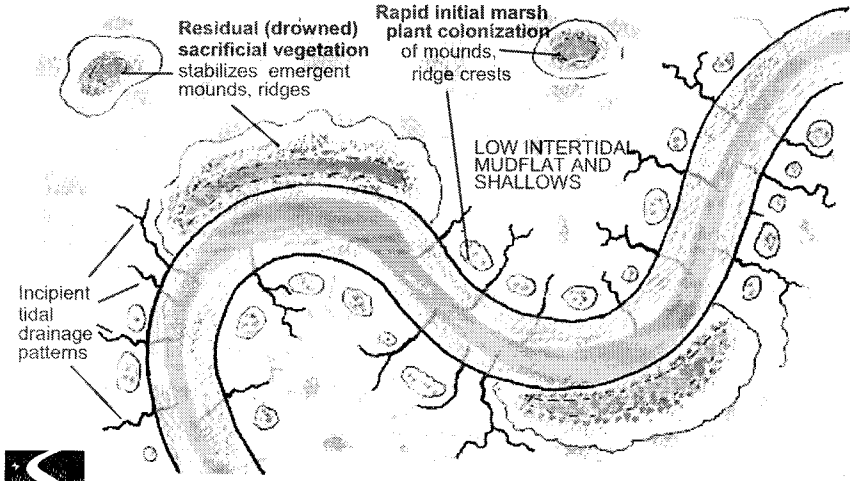

Salt Marsh Succession:
Colonization of accreted mudflats, channel banks, new tidal drainages

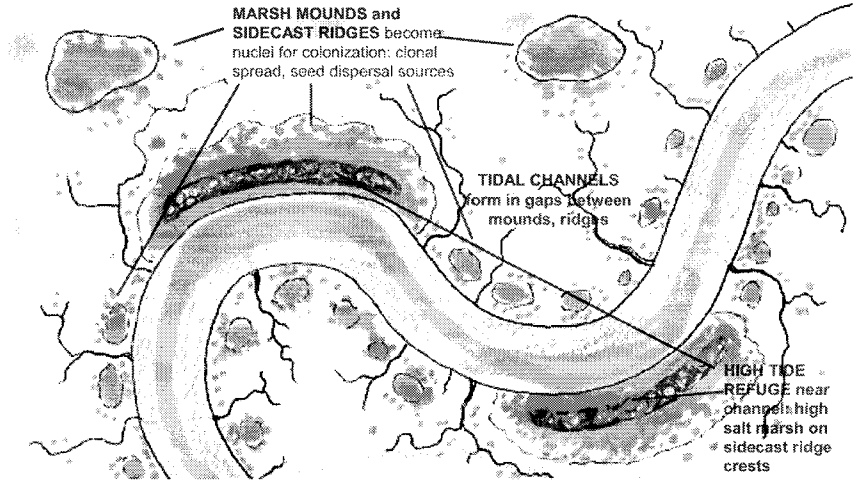

WETLANDS AND WATER RESOURCES, INC

Figure revised by DU, October 2011

U.S. Army Corps of Engineers
San Francisco District
Regulatory Division

USACE File #2011-00152
Sears Point Restoration Project
January 22, 2013
Public Notice

Figure 2-7
Mound/Sidecast Ridge Evolution

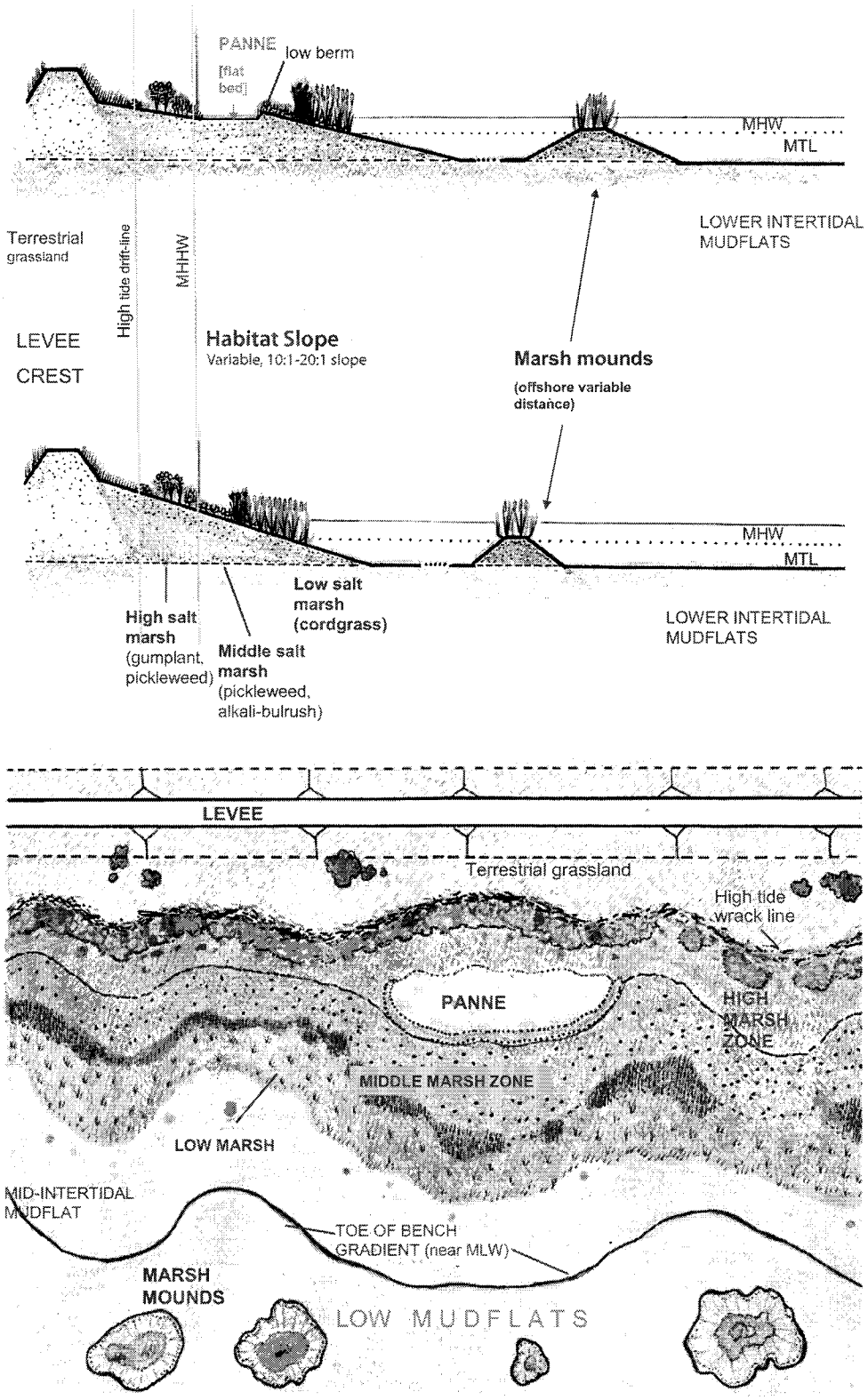

Figure revised by DU, October 2011

Figure 2-8
Habitat Levees with Pannes