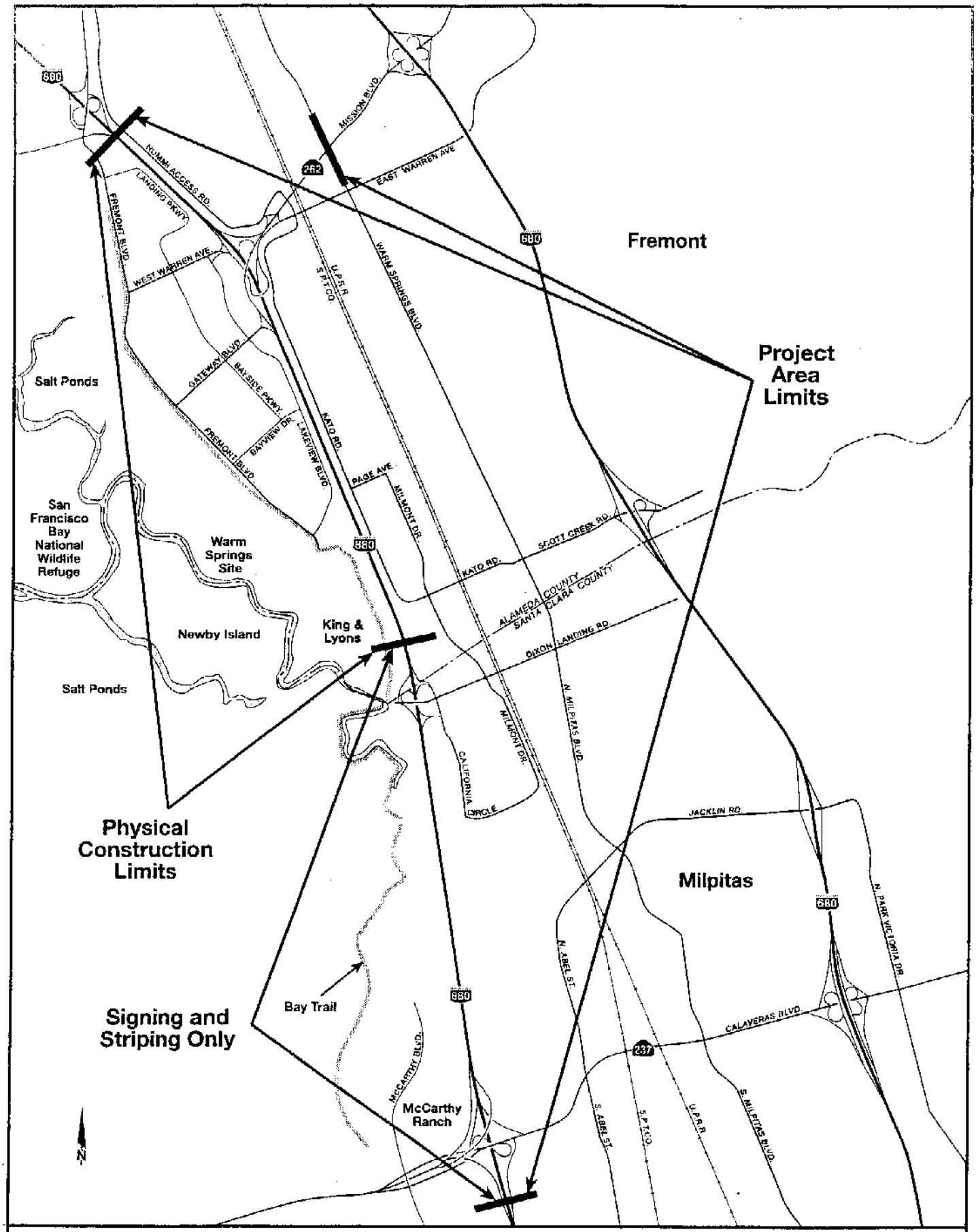

Route 262/Warren Avenue/I-880 Interchange Reconstruction and I-880 Widening Project

Scale
Meters 0 200 400 600 800 1000 Meters

Project Area Map

Figure 1

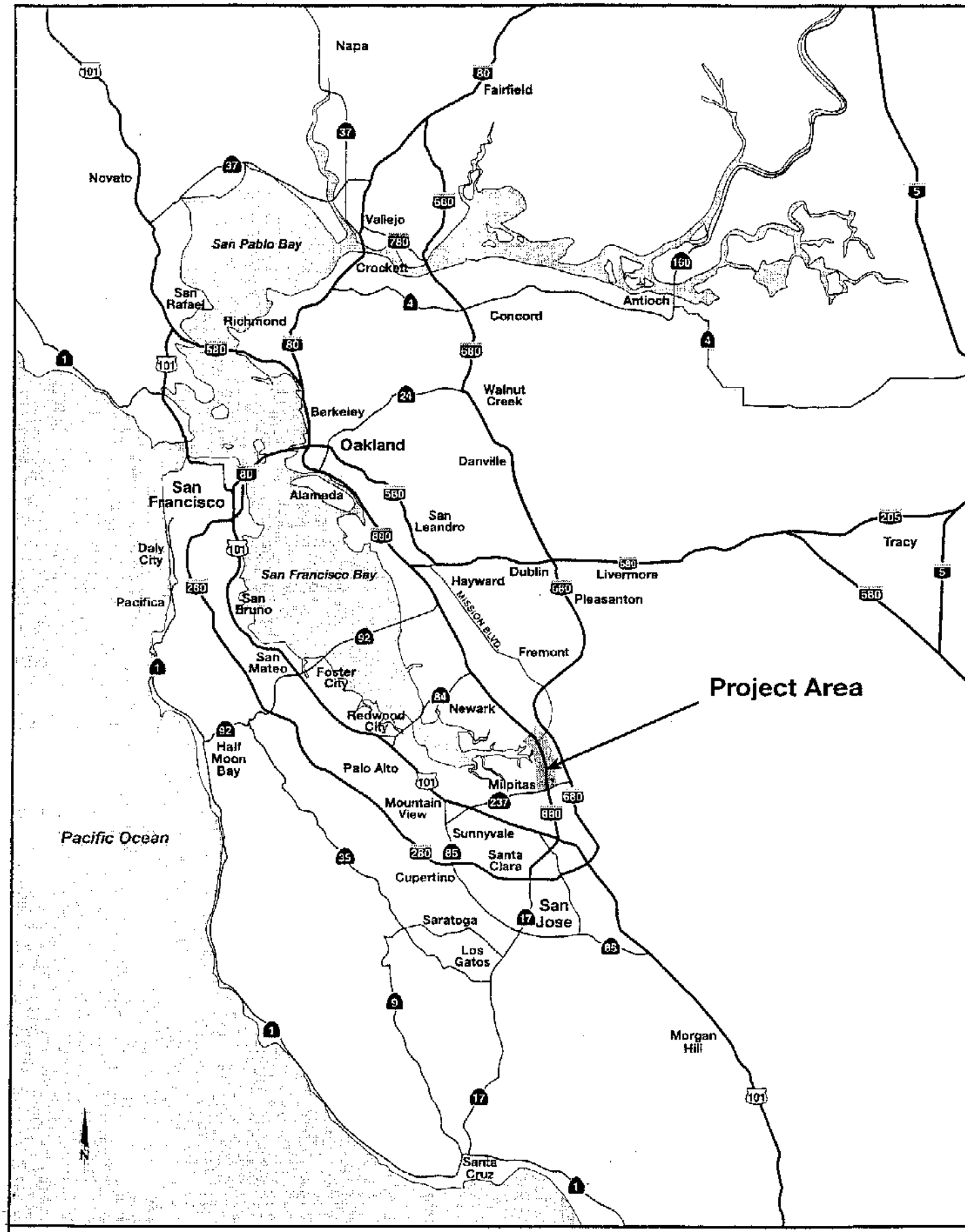

Route 262/Warren Avenue/I-880 Interchange Reconstruction and I-880 Widening Project

Scale
Kilometers 0 5 10 15 20 Kilometers

Project Location Map

Figure 2

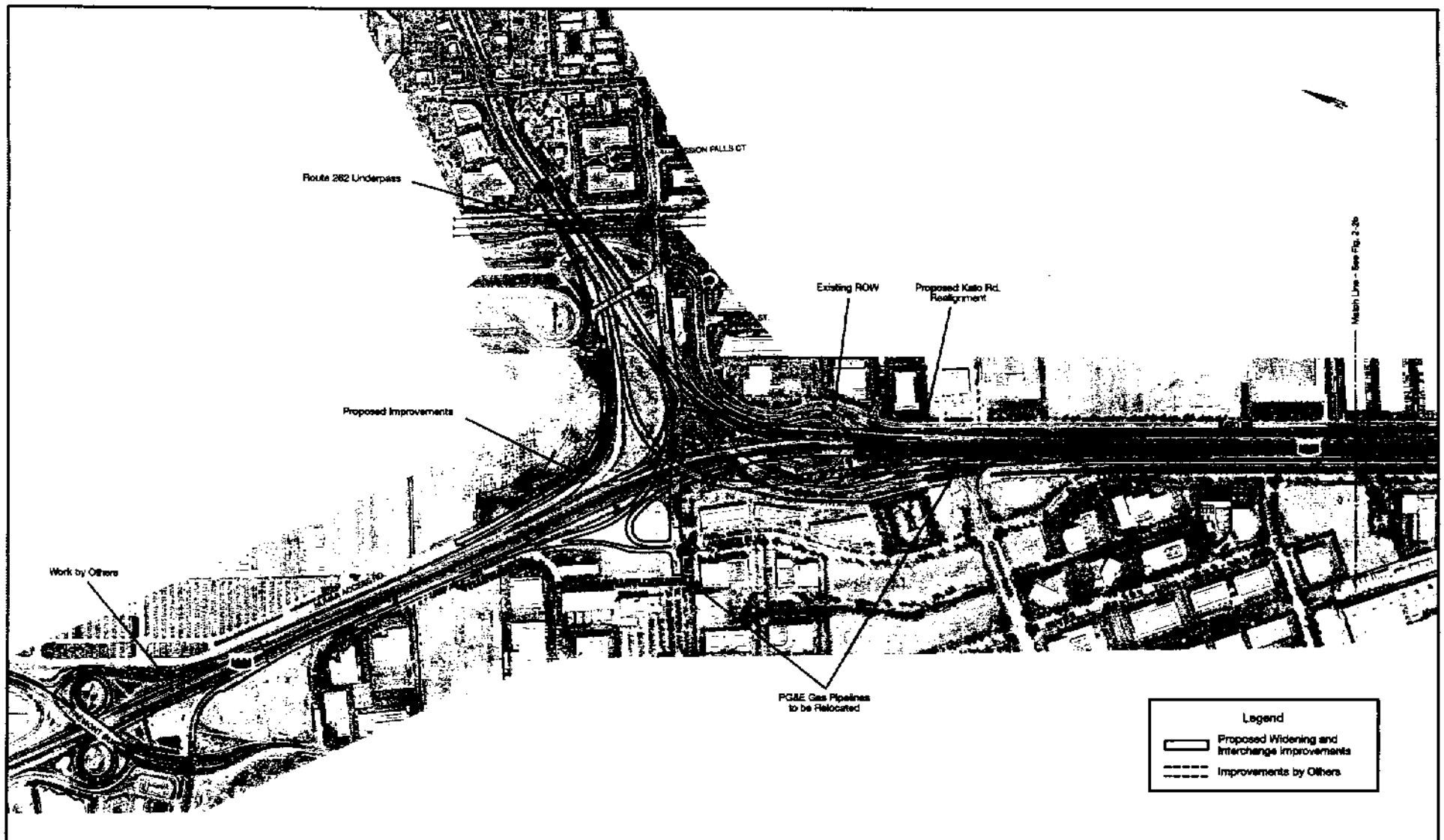

Route 262/Warren Avenue/I-880 Interchange Reconstruction and I-880 Widening Project

Proposed Project Configuration

Figure 2-2a

Figure 3



Route 262/Warren Avenue/I-880 Interchange Reconstruction and I-880 Widening Project

Proposed Project Configuration

Figure 2-2b

Figure 4

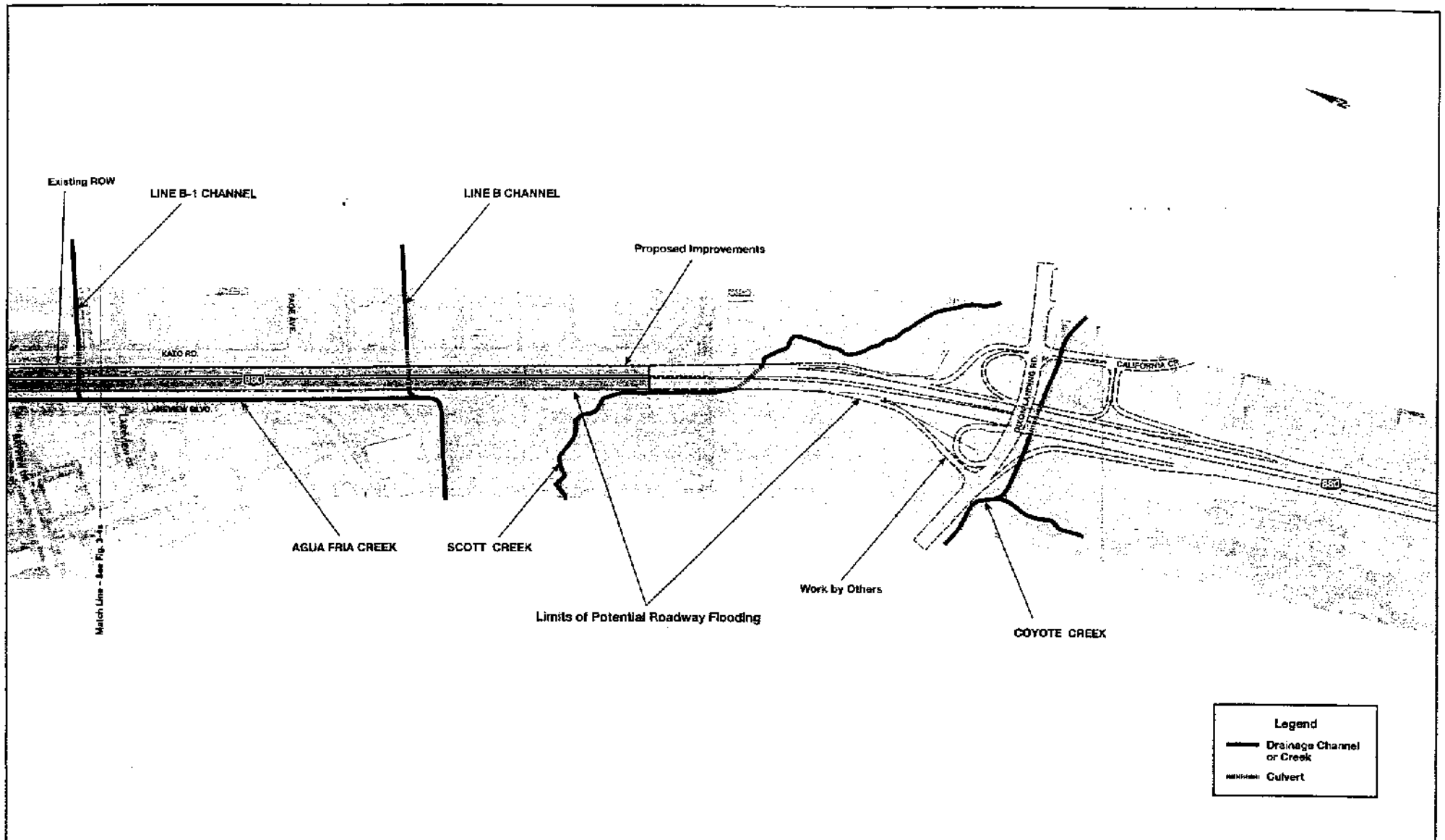

Route 262/Warren Avenue/I-880 Interchange Reconstruction and I-880 Widening Project

Scale 1:8000

Meters 0 50 100 150 200 250 Meters

Surface Water/Drainage Channels in the Project Area–South

Figure 3-4b

Figure 5

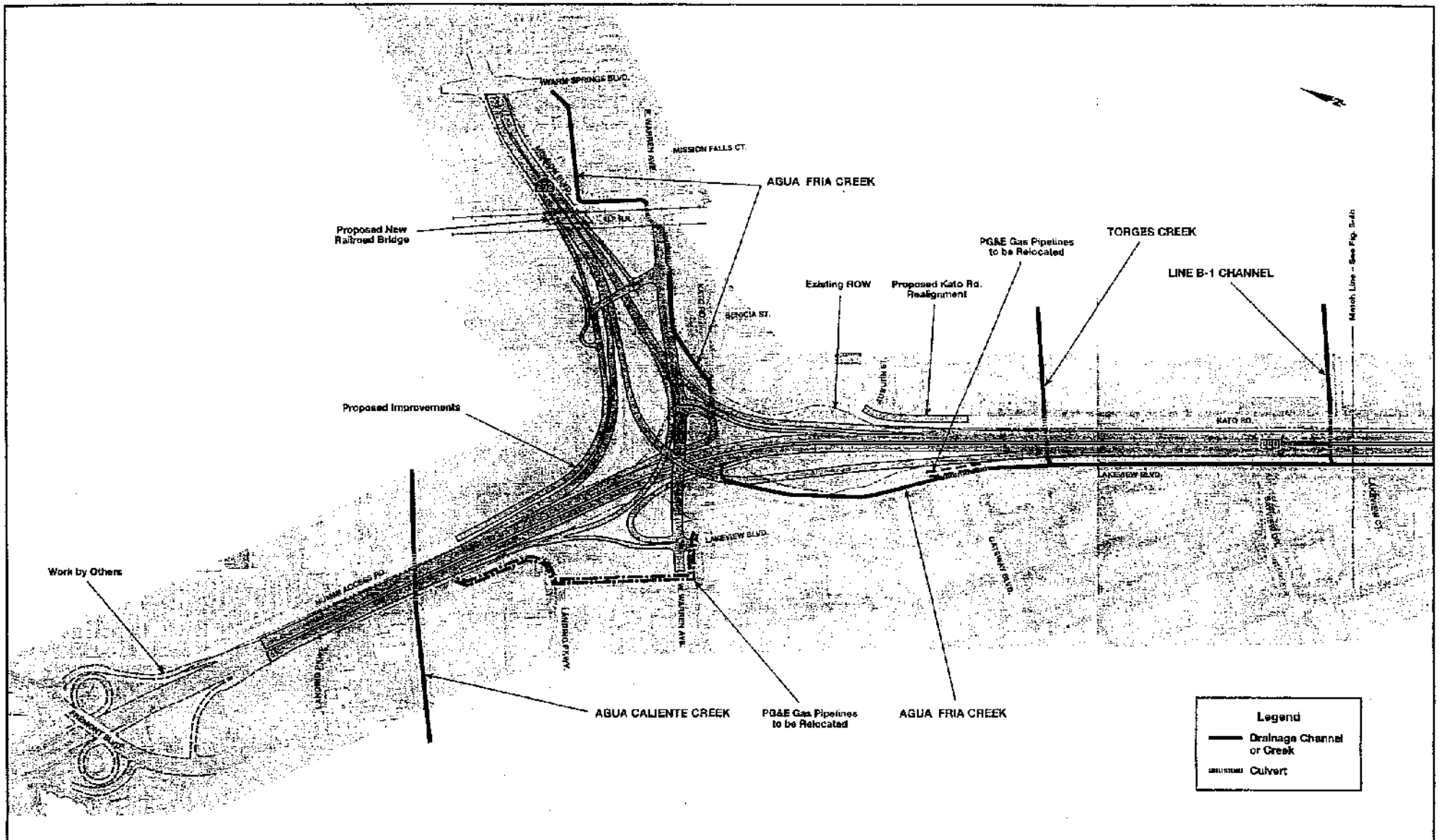

Route 262/Warren Avenue/I-880 Interchange Reconstruction and I-880 Widening Project

Scale 1:5000

Surface Water/Drainage Channels in the Project Area–North

Figure 3-4a

Figure 6

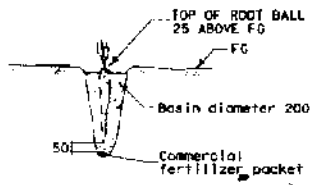

SECTION

PLANT BASIN
(PLANT GROUP M)

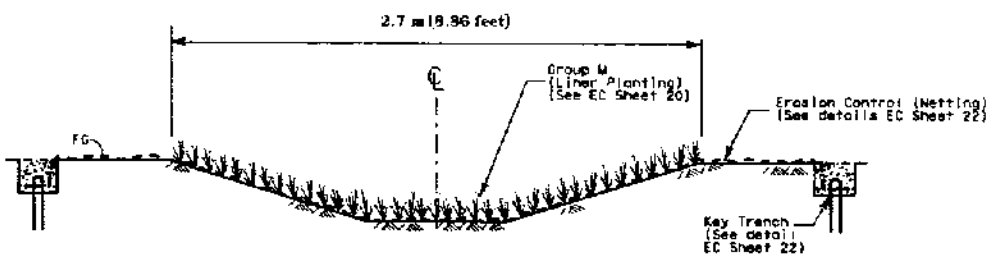

SECTION

LINER PLANTING (GROUP M)
WITH EROSION CONTROL (NETTING)

DIST	COUNTY	ROUTE	KILOMETER POST TOTAL PROJECT	SHEET No.	TOTAL SHEETS
04	SCL, ALA	880	13.2/16.9, R0.0/4.7		

LICENSED LANDSCAPE ARCHITECT

PLANS APPROVAL DATE

The State of California or its officers or agents shall not be responsible for the accuracy or completeness of electronic copies of this plan sheet.

Caltrans now has a web site. To get to the web site go to http://www.dot.ca.gov

ALL DIMENSIONS ARE IN MILLIMETERS
UNLESS OTHERWISE NOTED

EROSION CONTROL DETAILS

NO SCALE

EC - 25

FOR REDUCED PLANS ORIGINAL SCALE IS IN MILLIMETERS 0 20 40 60 80

USERNAME => gacquave
DGN FILE => 42332ug024.dgn

CU 04343

EA 2332U1

2-25-03

Figure 7

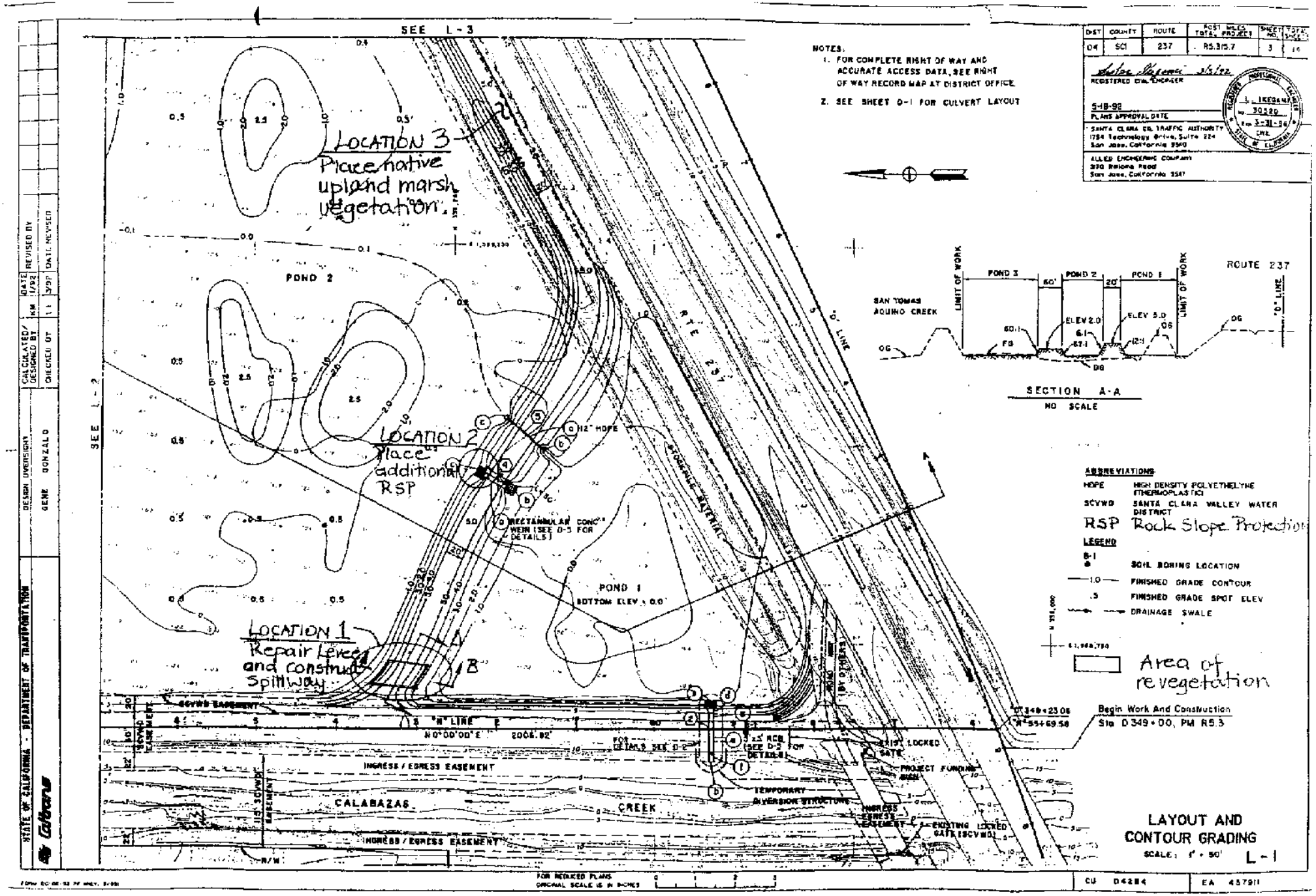
SEE L-3
SEE L-2
NOTES:
1. FOR COMPLETE RIGHT OF WAY AND ACCURATE ACCESS DATA, SEE RIGHT OF WAY RECORD MAP AT DISTRICT OFFICE.
2. SEE SHEET D-1 FOR CULVERT LAYOUT
DIST 04
COUNTY SCI
ROUTE 237
POST MILES TOTAL PROJECT R5.3/5.7
SHEET NO. 3
TOTAL SHEETS 14
REGISTERED CIVIL ENGINEER
5-18-92
PLANS APPROVAL DATE
SANTA CLARA CO. TRAFFIC AUTHORITY
1754 Technology Drive, Suite 224
San Jose, California 95110
ALLIED ENGINEERING COMPANY
3170 Ralston Road
San Jose, California 95117
LOCATION 3
Place native upland marsh vegetation.
LOCATION 2
Place additional RSP
LOCATION 1
Repair Levee and construct Spillway
POND 2
POND 1
BOTTOM ELEV. = 0.0'
RTE 237
"D" LINE
"N" LINE
N 0°00'00" E 2006.92'
SCVWD EASEMENT
INGRESS / EGRESS EASEMENT
CALABAZAS CREEK
TEMPORARY DIVERSION STRUCTURE
EXIST. LOCKED GATE
PROJECT FUNDING SIGN
EXISTING LOCKED GATE (SCVWD)
ROUTE 237
SAN TOMAS AQUINO CREEK
LIMIT OF WORK
POND 3
POND 2
POND 1
ELEV 2.0
ELEV 5.0
SECTION A-A
NO SCALE
ABBREVIATIONS
HDPE HIGH DENSITY POLYETHELYNE (THERMOPLASTIC)
SCVWD SANTA CLARA VALLEY WATER DISTRICT
RSP Rock Slope Protection
LEGEND
SOIL BORING LOCATION
FINISHED GRADE CONTOUR
FINISHED GRADE SPOT ELEV
DRAINAGE SWALE
Area of revegetation
Begin Work And Construction
Sta D 349+00, PM R5.3
LAYOUT AND CONTOUR GRADING
SCALE: 1" = 50'
L-1
CU D4284
EA 457911
FOR REDUCED PLANS ORIGINAL SCALE IS IN INCHES
STATE OF CALIFORNIA - DEPARTMENT OF TRANSPORTATION
Caltrans
DESIGN OVERSIGHT GENE GONZALO
CALCULATED/DESIGNED BY KM
CHECKED BY
DATE 1/92
REVISED BY
DATE REVISED

Figure 8