24039S

Monterey County Water Resources Agency

PAJARO RIVER INTERIM MAIN 404 REGIONAL PERMIT

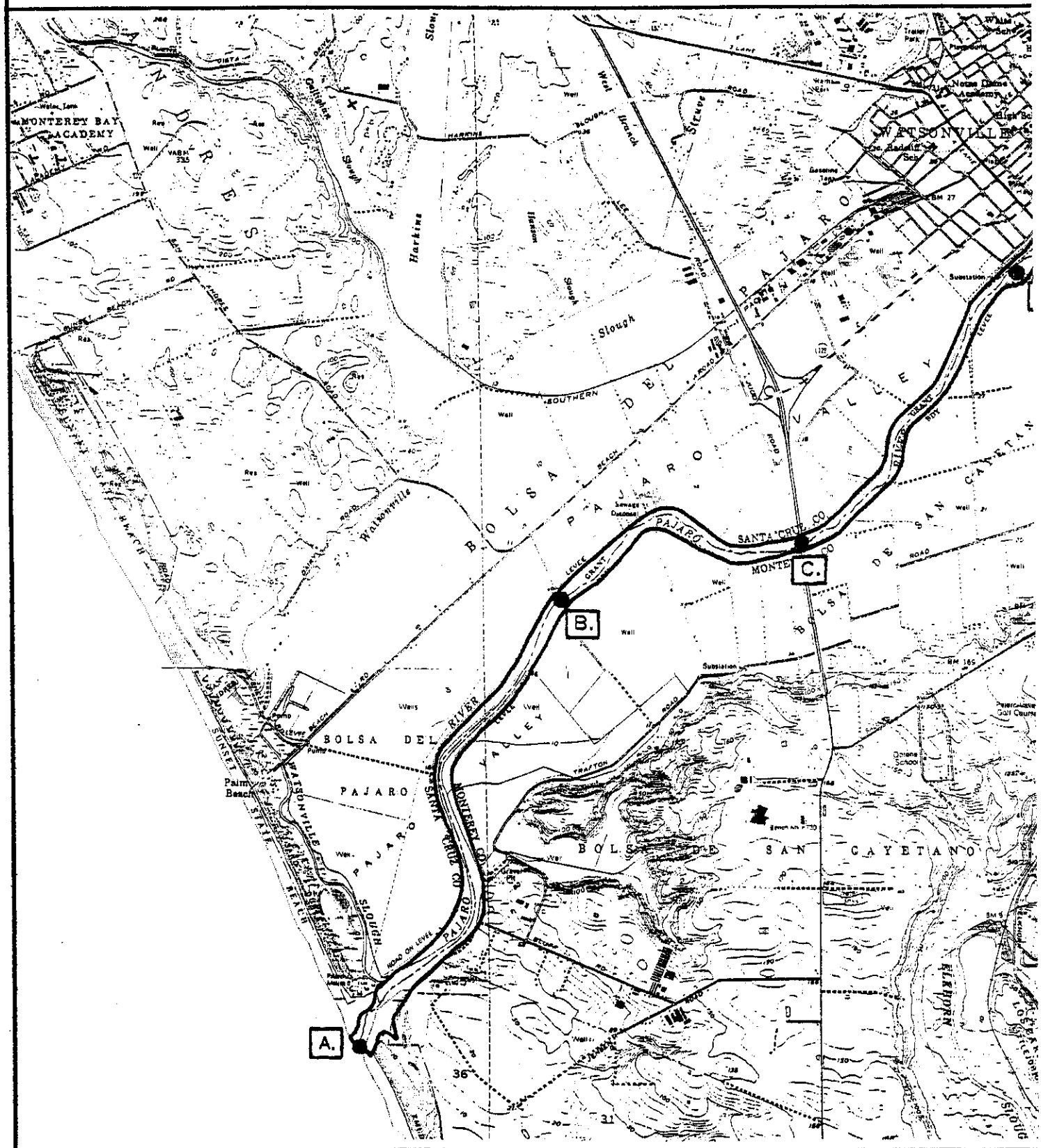

PROJECT LOCATION - WORK REACH

PAJARO RIVER - MONTEREY BAY TO MURPHY CROSS

Sheet No.
1a

893 Blanco Circle - (831) 755-4860
Salinas, CA 93902

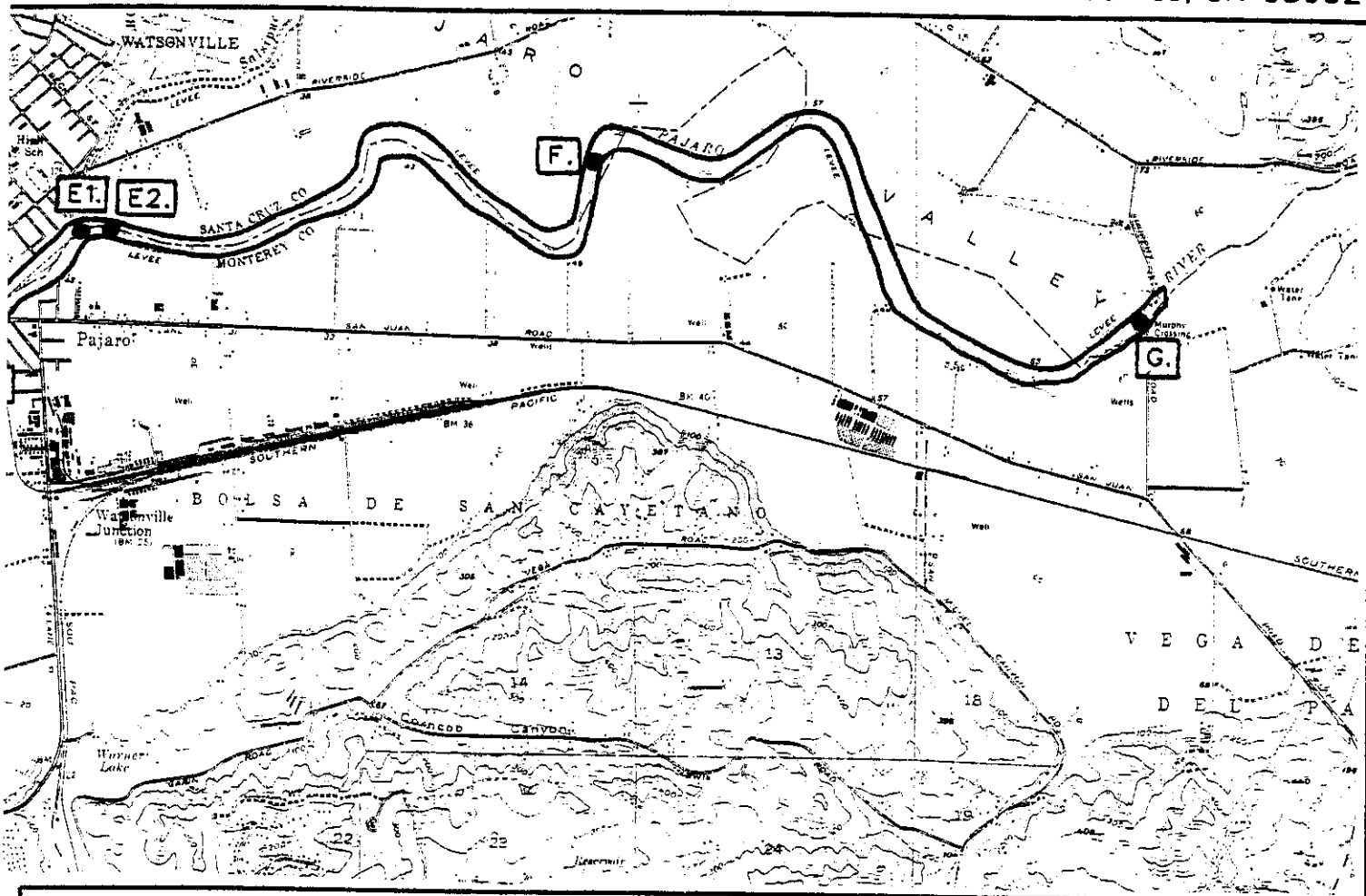

WORK REACHES

A. Pajaro River - River Mouth at Monterey Bay
B. Pajaro River - at Thurwatcher Bridge
C. Pajaro River - at Hwy 1 Bridge
D. Pajaro River - Southern Pacific Railroad Bridge 3,500 ft. downstream of Salsipuedes Creek
E1. Pajaro River - Salsipuedes Creek Confluence
E2. Pajaro River - 500 ft upstream of Salsipuedes Creek Confluence with Pajaro River
F. Pajaro River - at Coward Creek
G. Pajaro River - Murphy Road Crossing

U.S.G.S.
7.5 MINUTE
TOPOGRAPHIC

MOSS LANDING, CALIF.
REVISED 1994

WATSONVILLE EAST, CALIF.
PHOTOREVISED 1980

WATSONVILLE WEST, CALIF.
PHOTOREVISED 1980

3000' 0' 3000'

L&P FILE: 02131-01.dgn

:S
G

Drawn By: LRM	LEE & PIERCE, inc. consulting engineers	Sheet No.
Checked By:	546 ABBOTT ST., SUITE 20 SALINAS, CA 93901	1b
Date: 07-18-02		

893 Blanco Circle - (831) 755-4860
Salinas, CA 93902

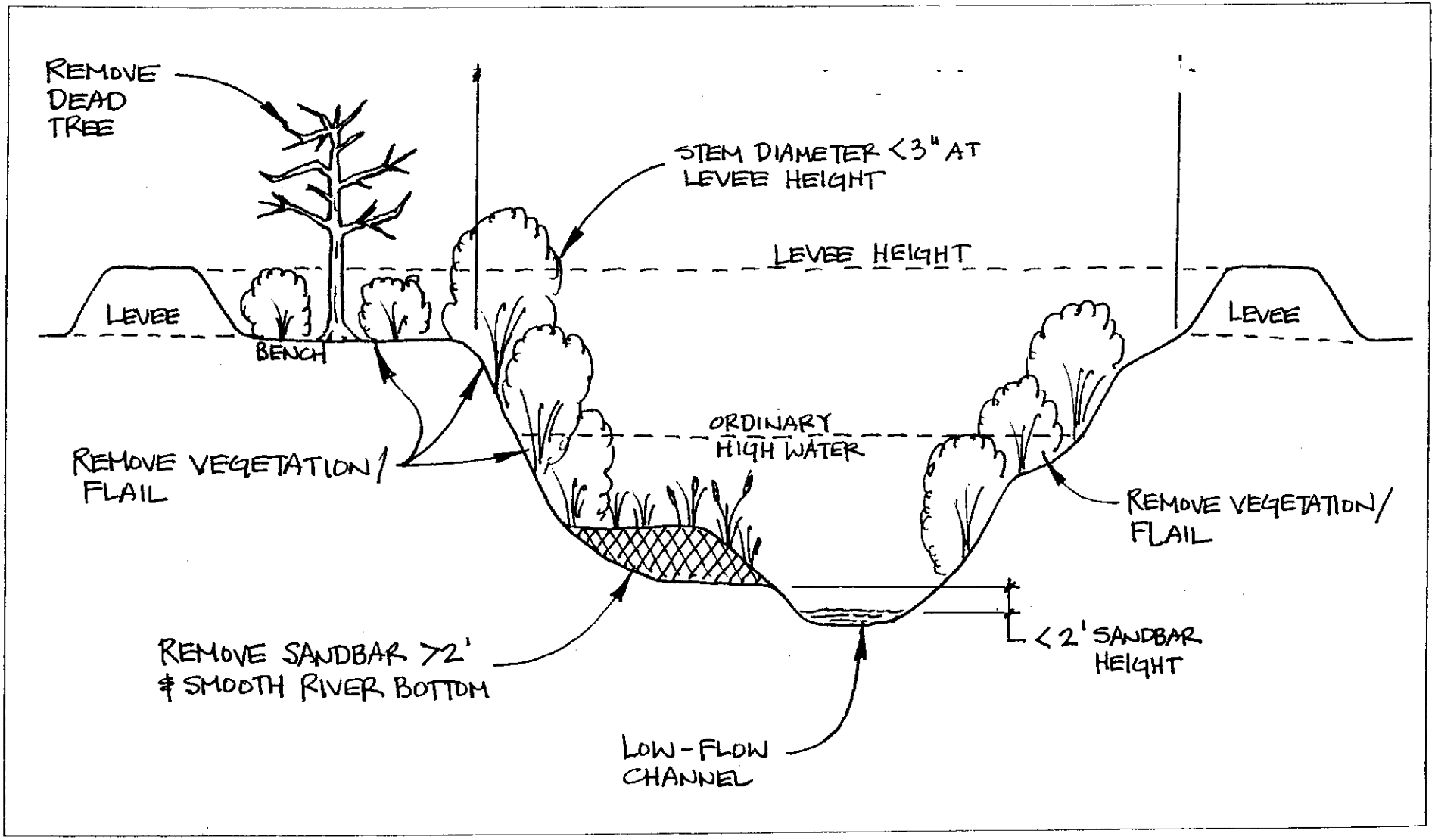

NO SCALE

L&P FILE: 02131-section.dgn

Typical River Section

Section A-A

Drawn By:	LRM
Checked By:	
Date:	07-31-02

LEE & PIERCE, inc.
consulting engineers
546 ABBOTT ST., SUITE 20
SALINAS, CA 93901

Sheet No.
2

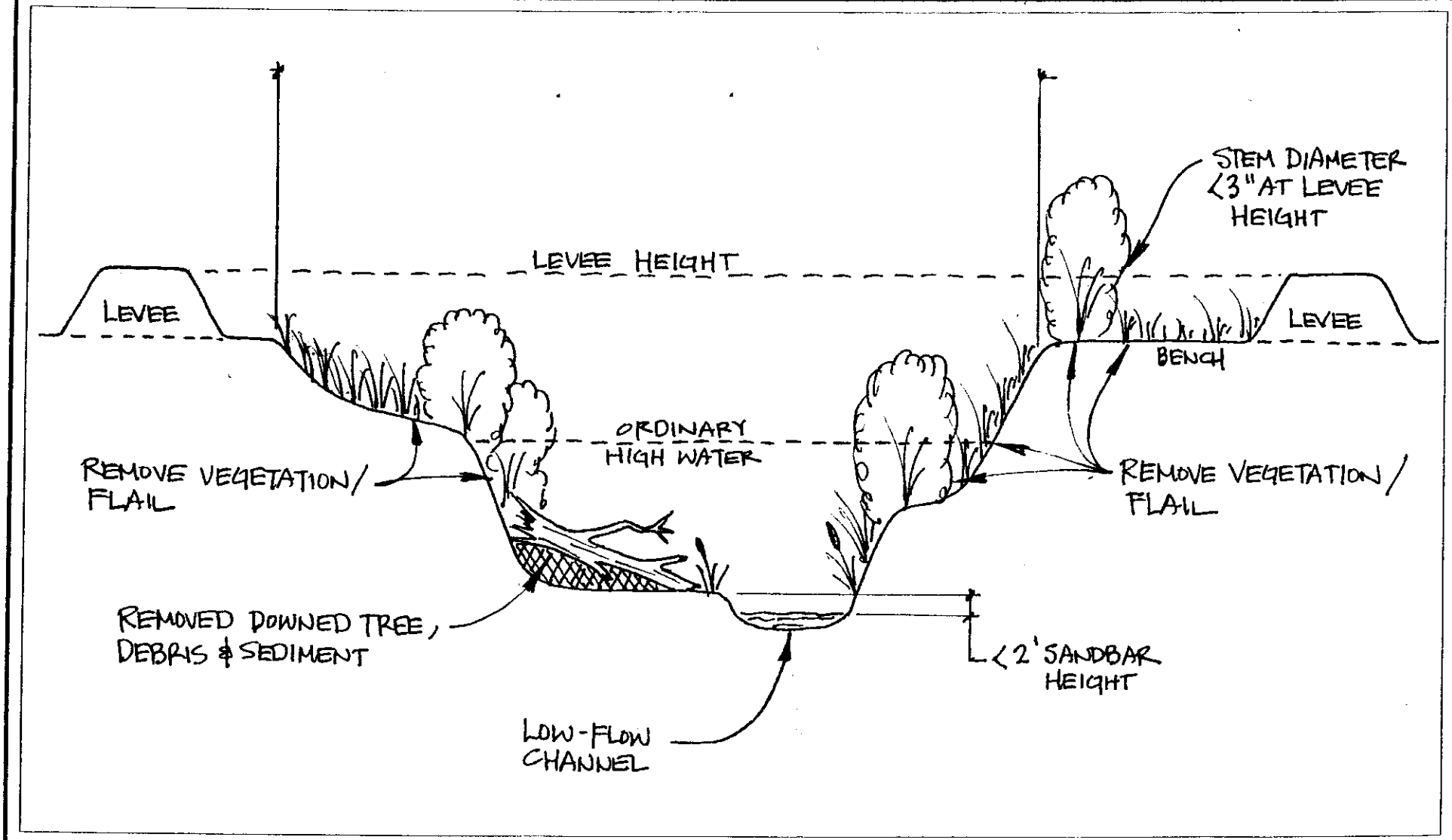

NO SCALE

L&P FILE: 02131-section.dgn

Typical River Section

Section B-B

Drawn By:	LRM
Checked By:	
Date:	07-31-02

LEE & PIERCE, inc.
consulting engineers
546 ABBOTT ST., SUITE 20
SALINAS, CA 93901

Sheet No. 3

893 Blanco Circle - (831) 755-4860
Salinas, CA 93902

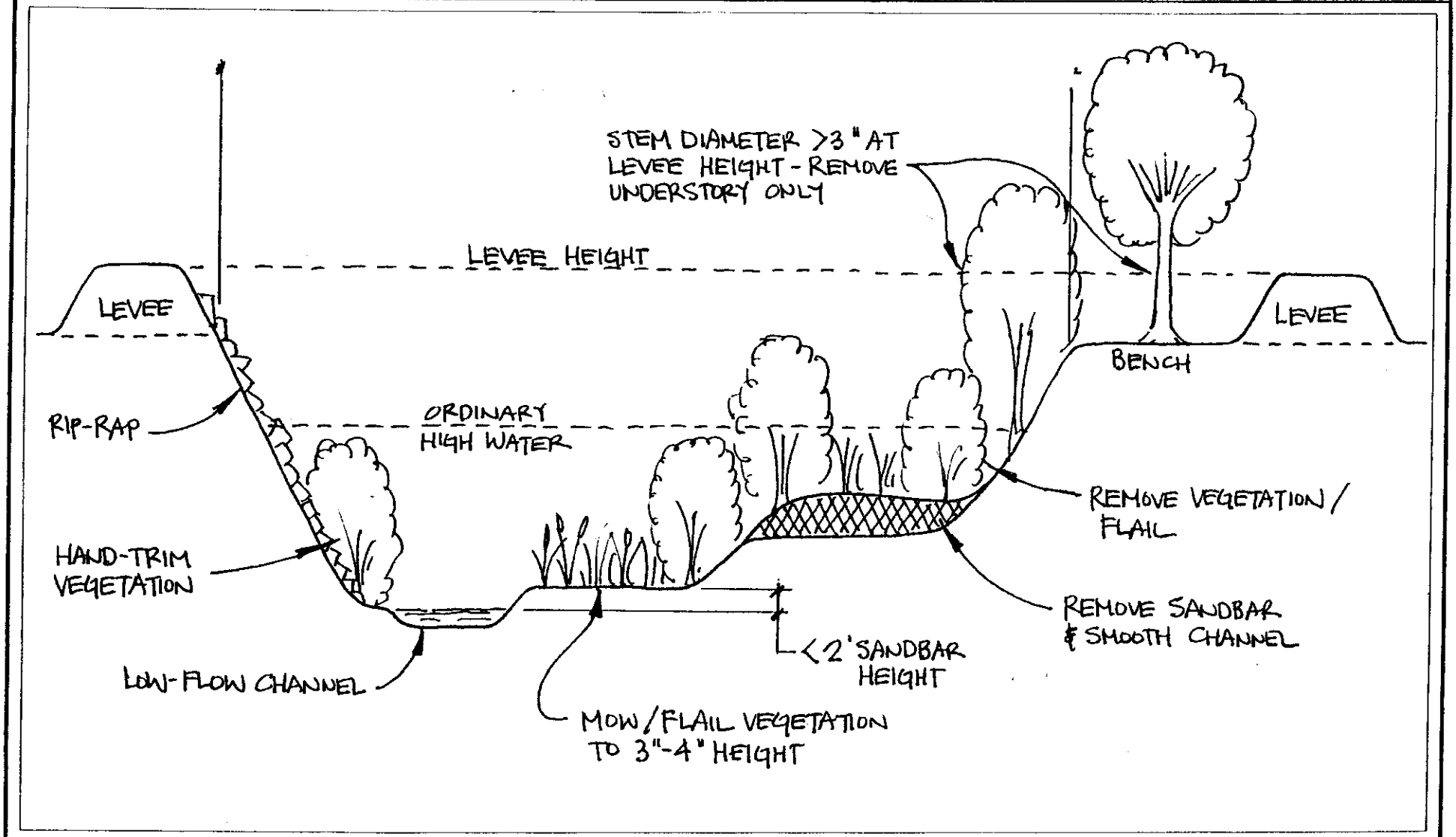

NO SCALE

L&P FILE: 02131-section.dgn

Typical River Section

Section C-C

Drawn By:	LRM
Checked By:	
Date:	07-31-02

LEE & PIERCE, inc.
consulting engineers
546 ABBOTT ST., SUITE 20
SALINAS, CA 93901

Sheet No. 4

893 Blanco Circle - (831) 755-4860
Salinas, CA 93902

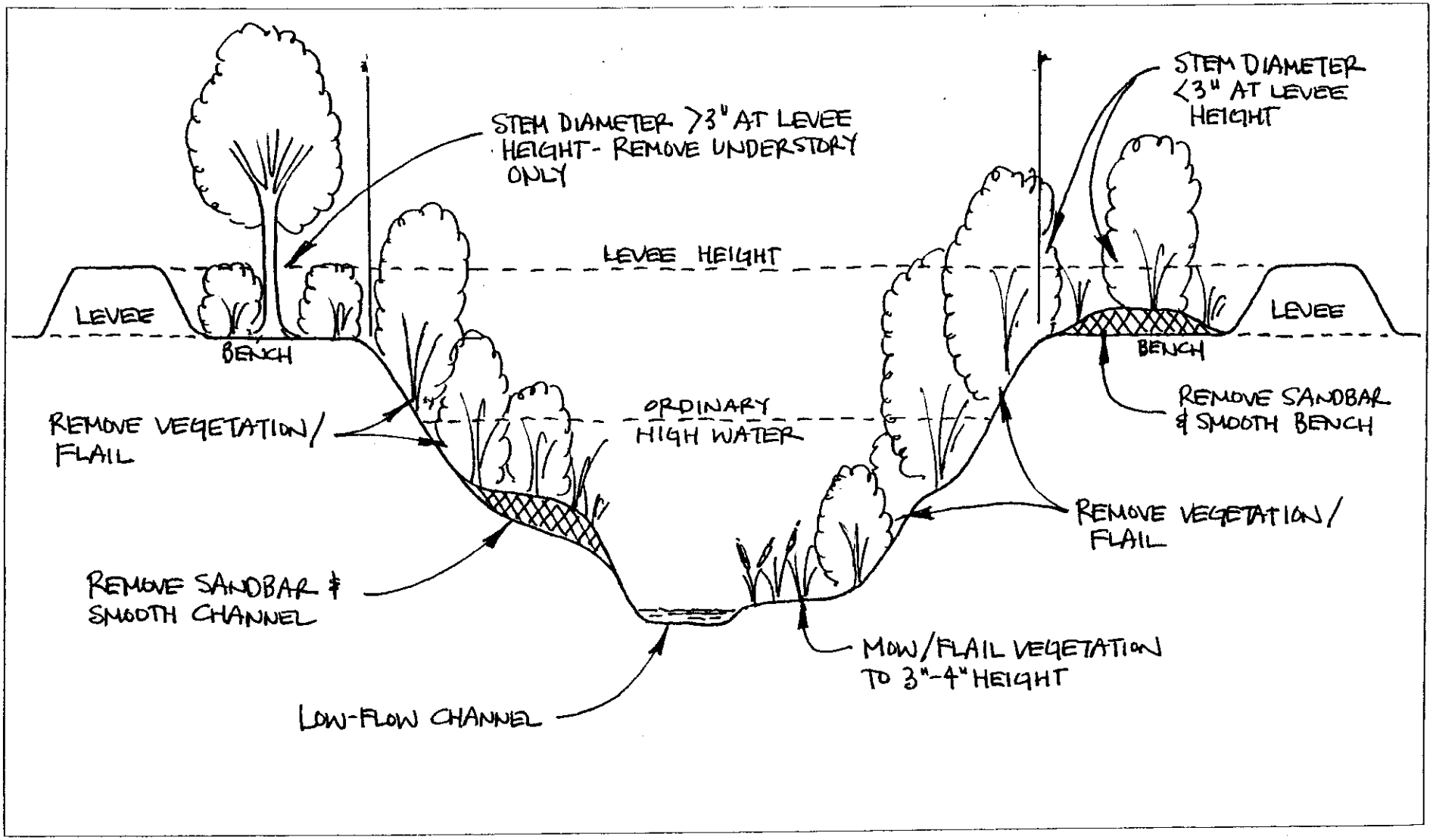

NO SCALE

L&P FILE: 02131-section.dgn

Typical River Section

Section D-D

Drawn By:	LRM
Checked By:	
Date:	07-31-02

LEE & PIERCE, inc.
consulting engineers
546 ABBOTT ST., SUITE 20
SALINAS, CA 93901

Sheet No.
5