Project Location Map

Route 46 Corridor Improvement Project

PM 32.2/56.3
KP 51.8/90.6

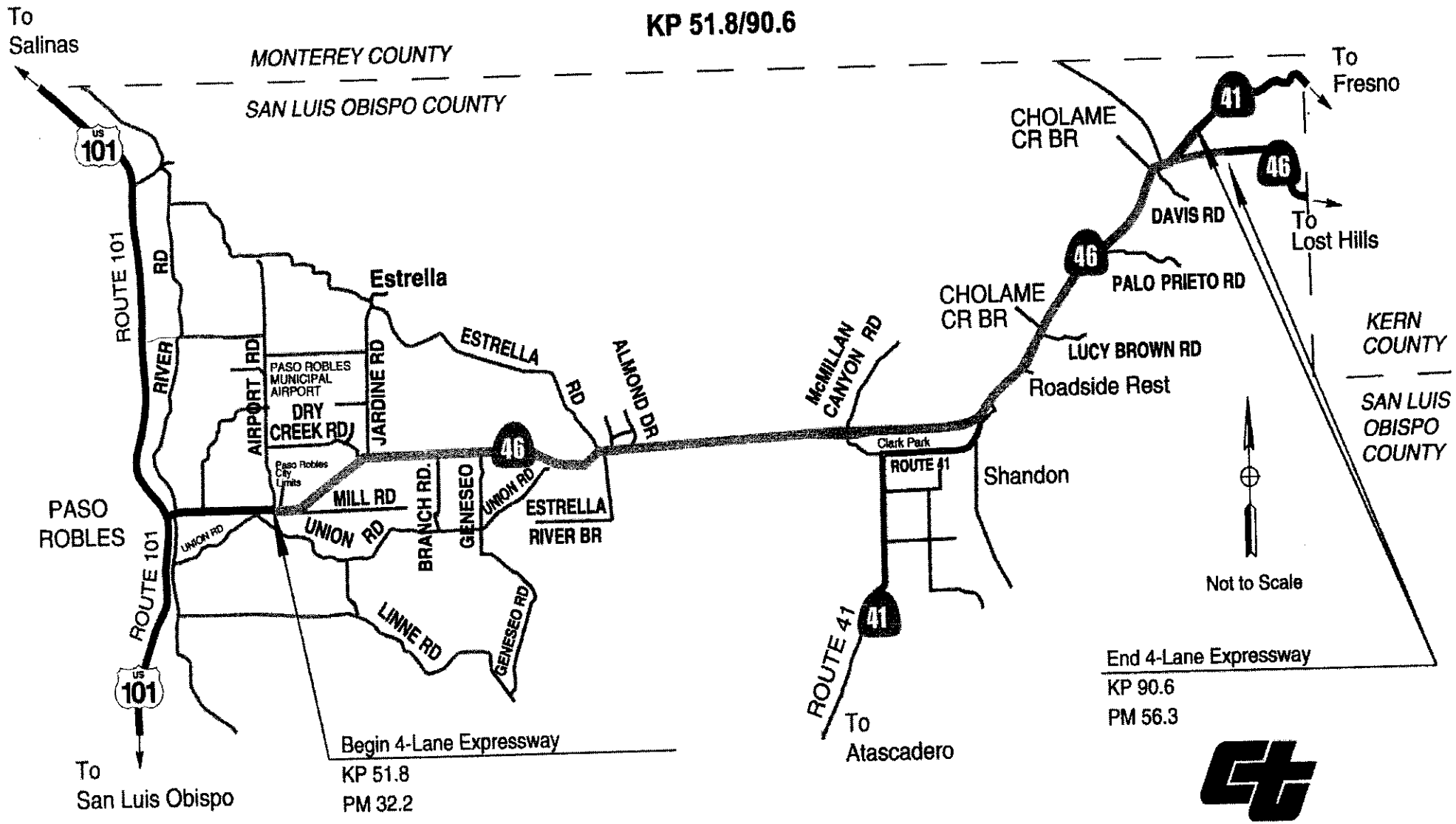

Figure 1

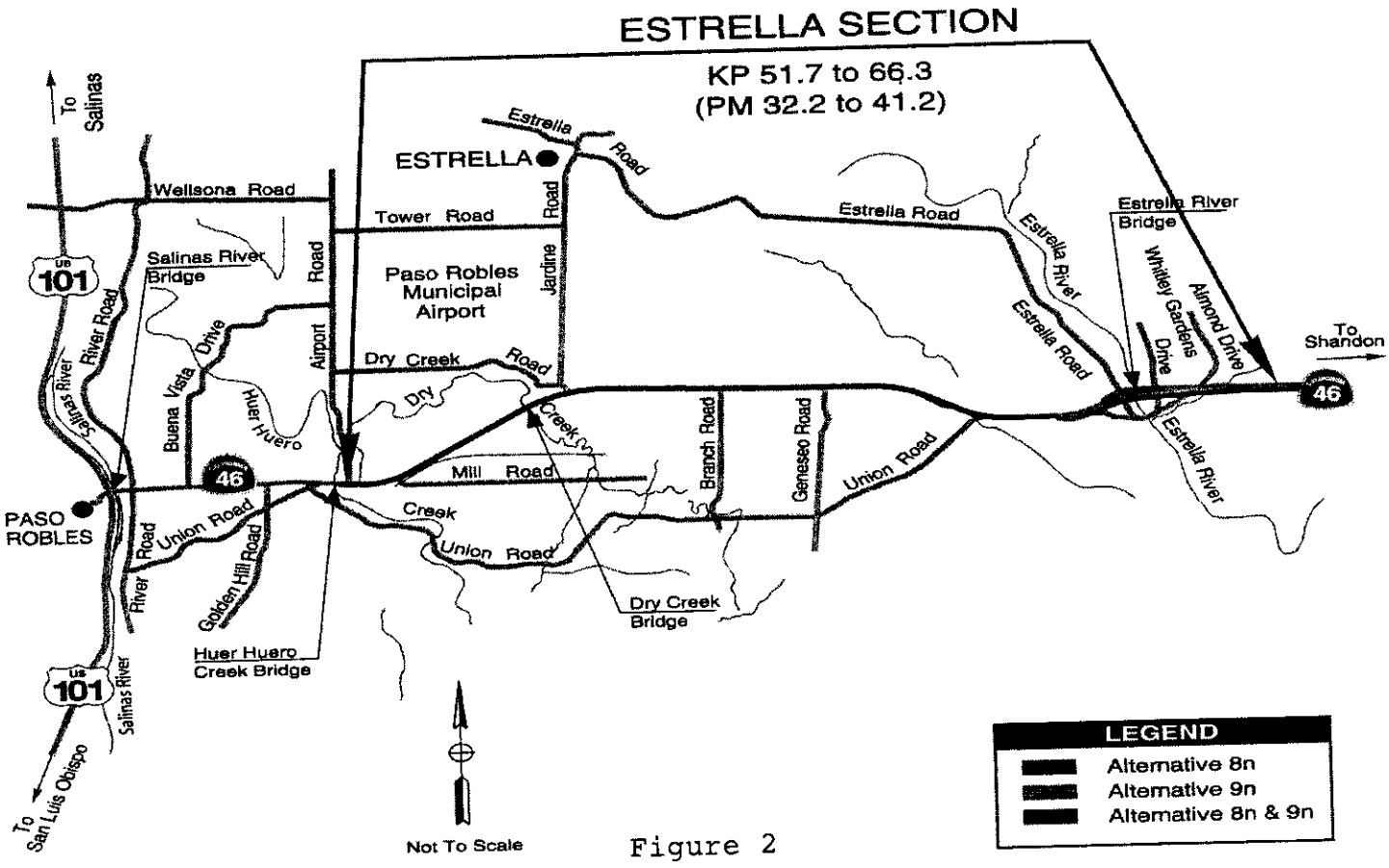

Figure 2

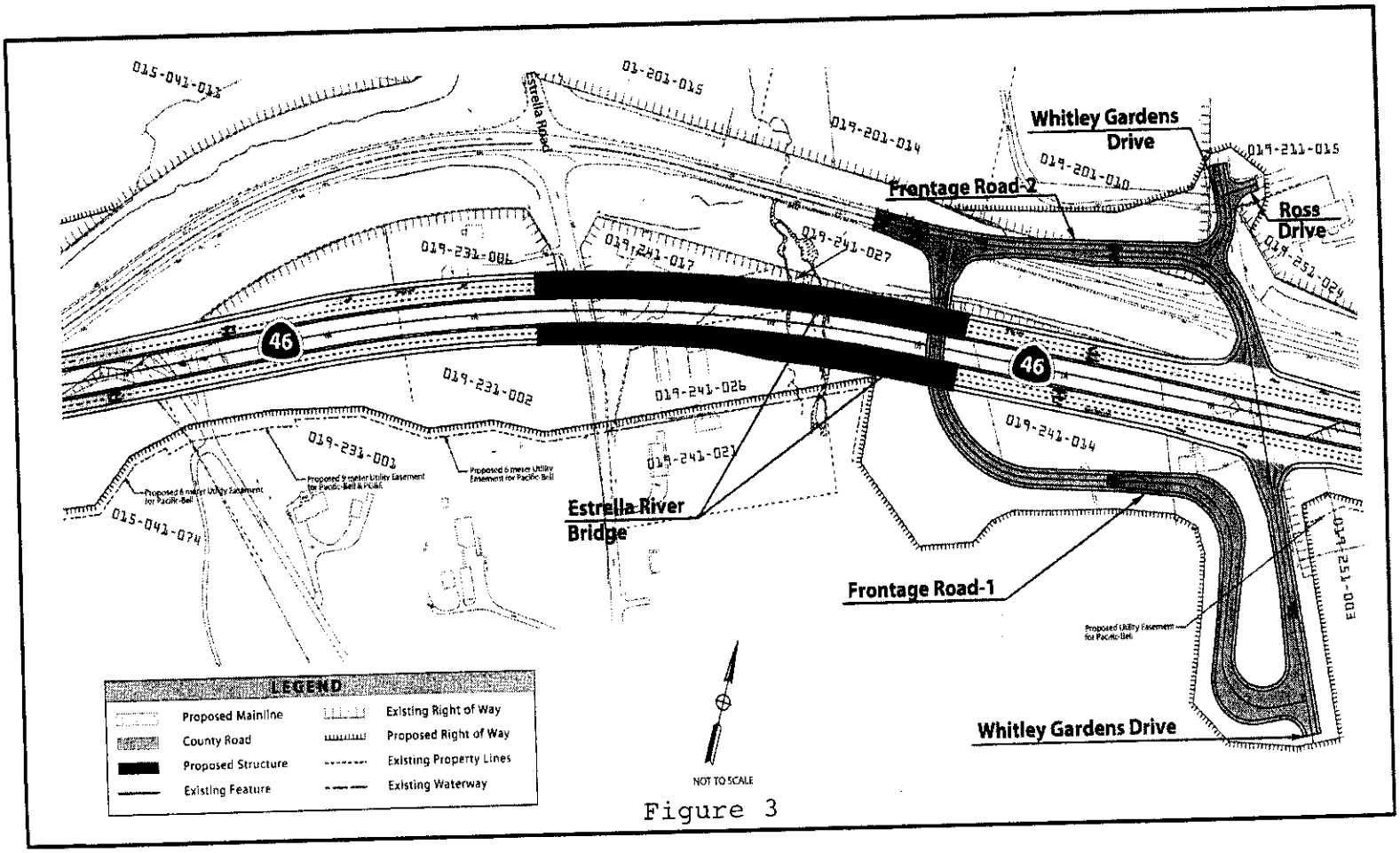

Figure 3

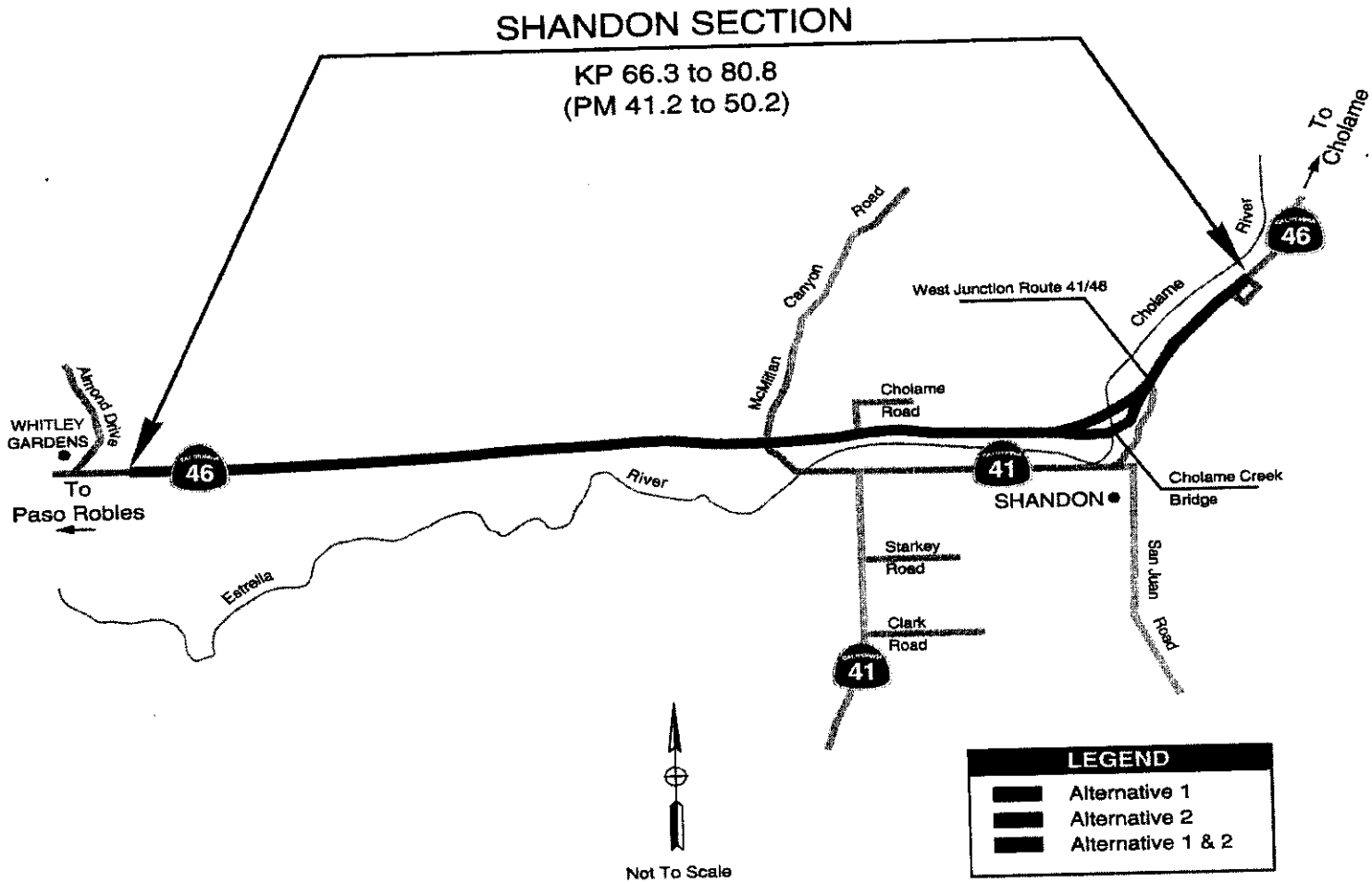

Figure 4

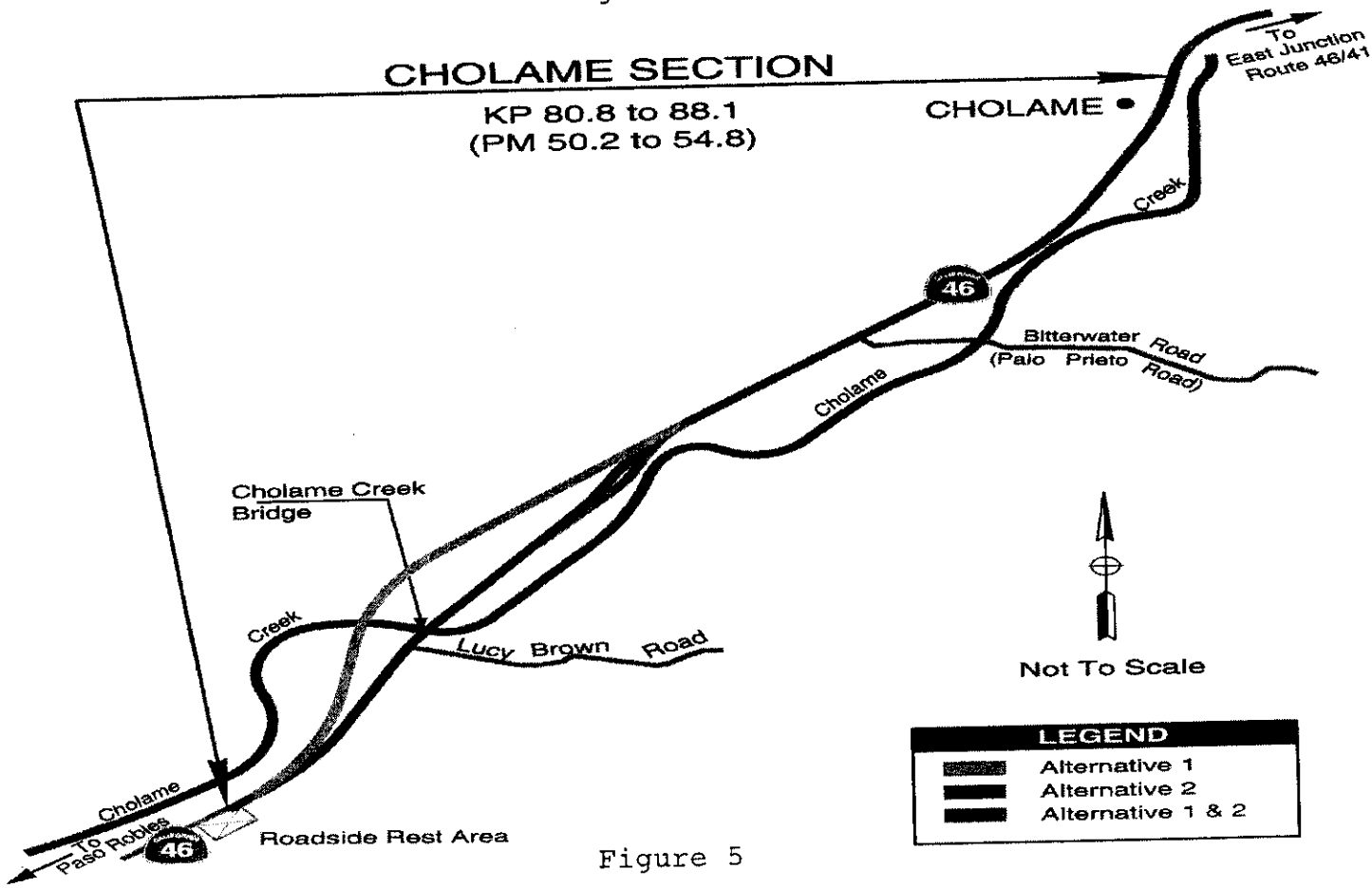

Figure 5

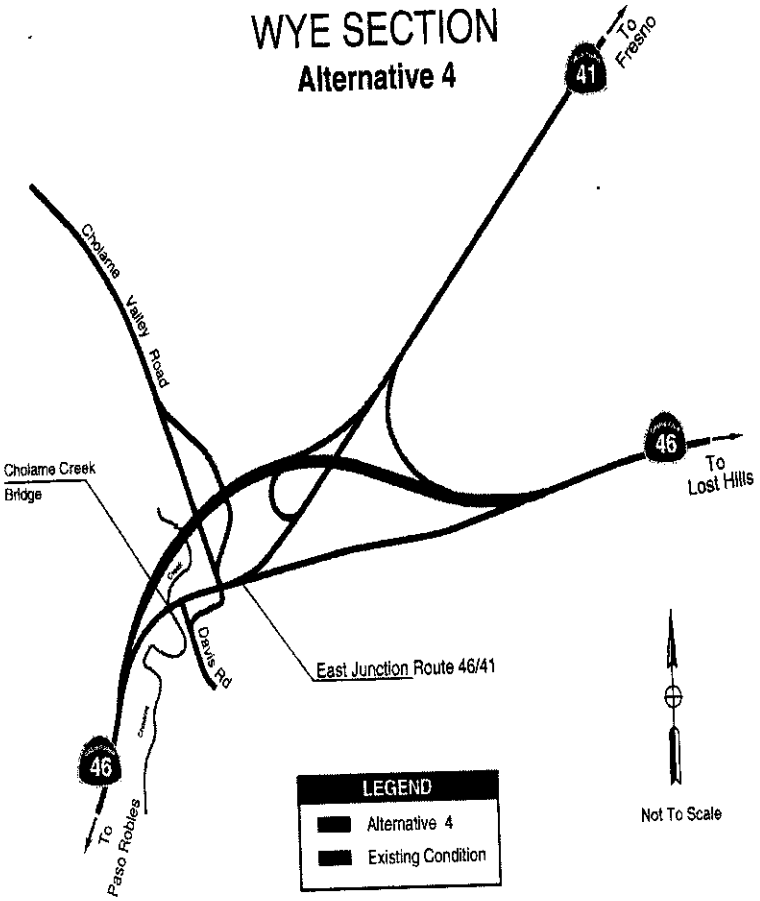

Figure 6

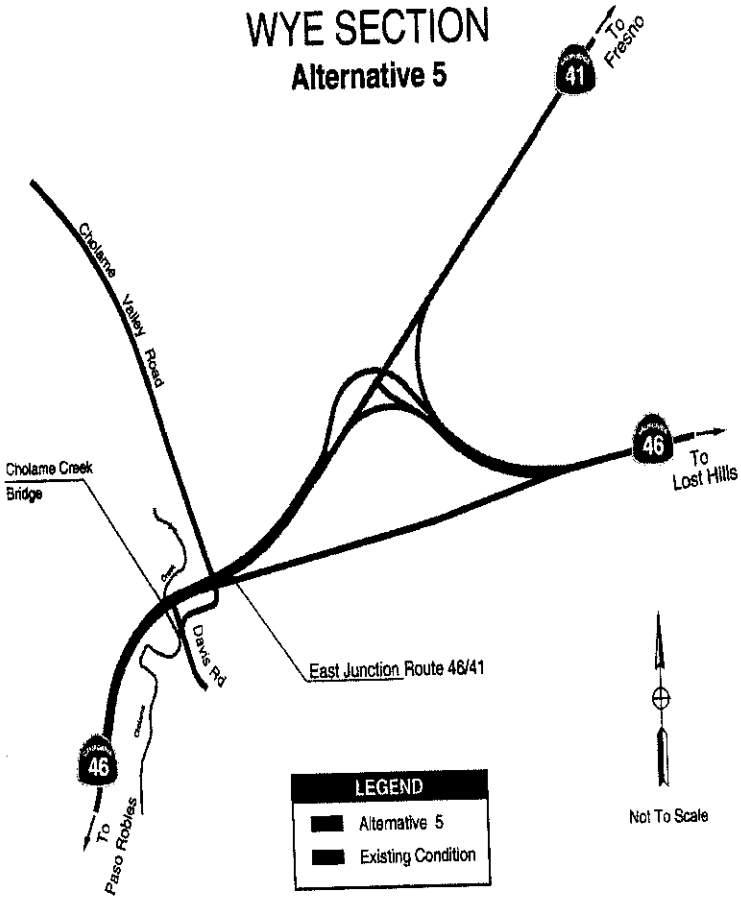

Figure 7

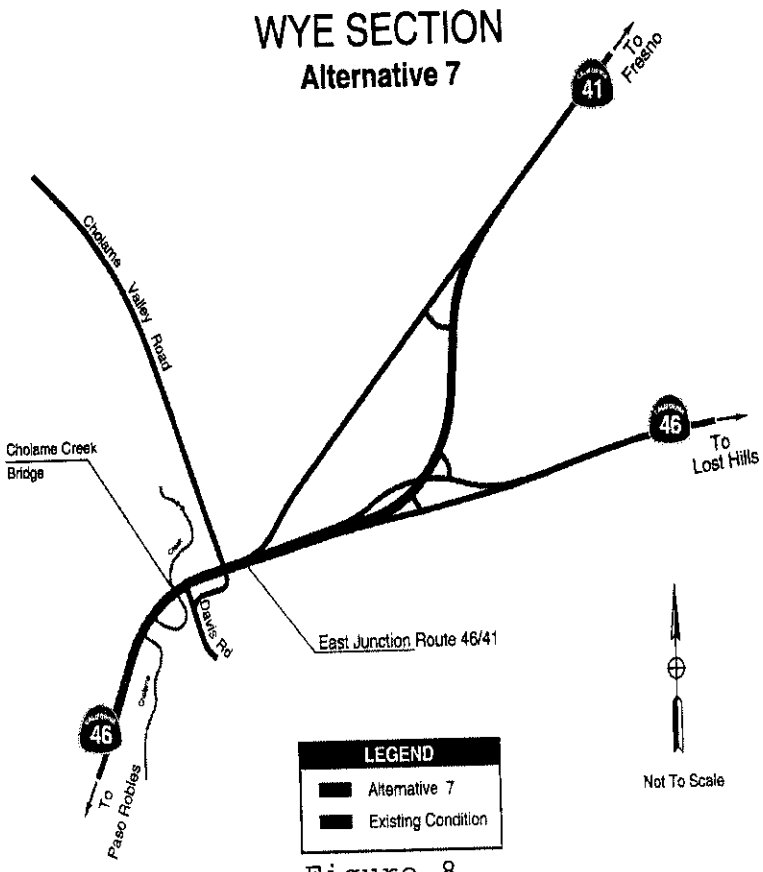

Figure 8

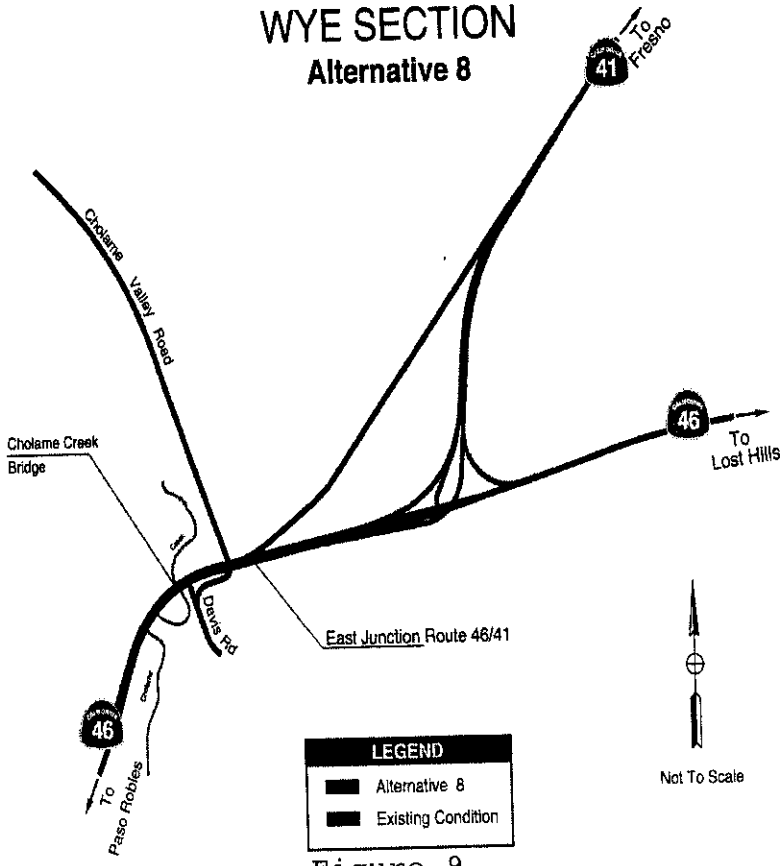

Figure 9

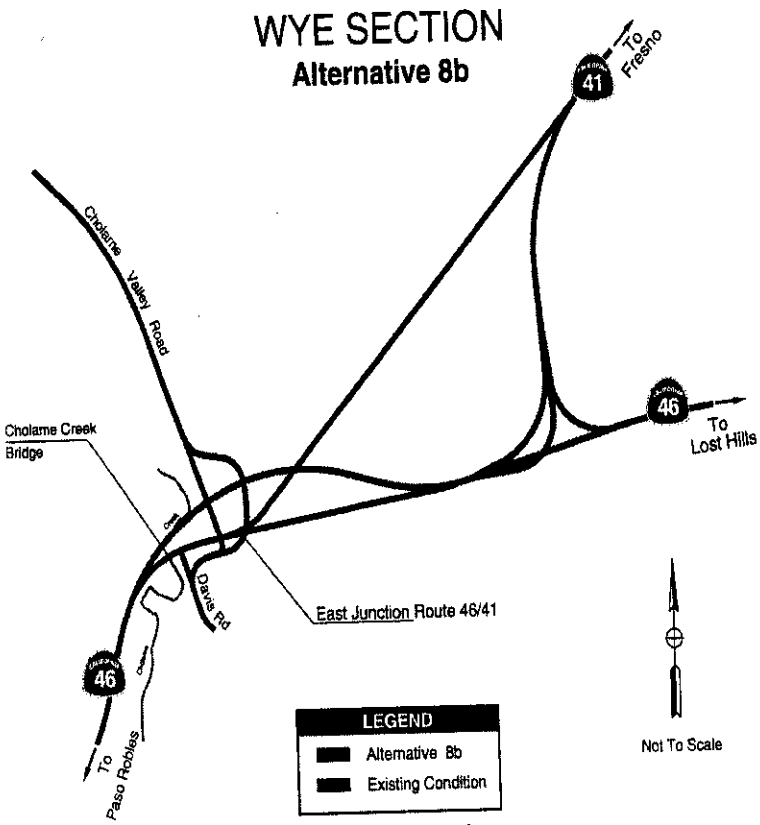

Figure 10

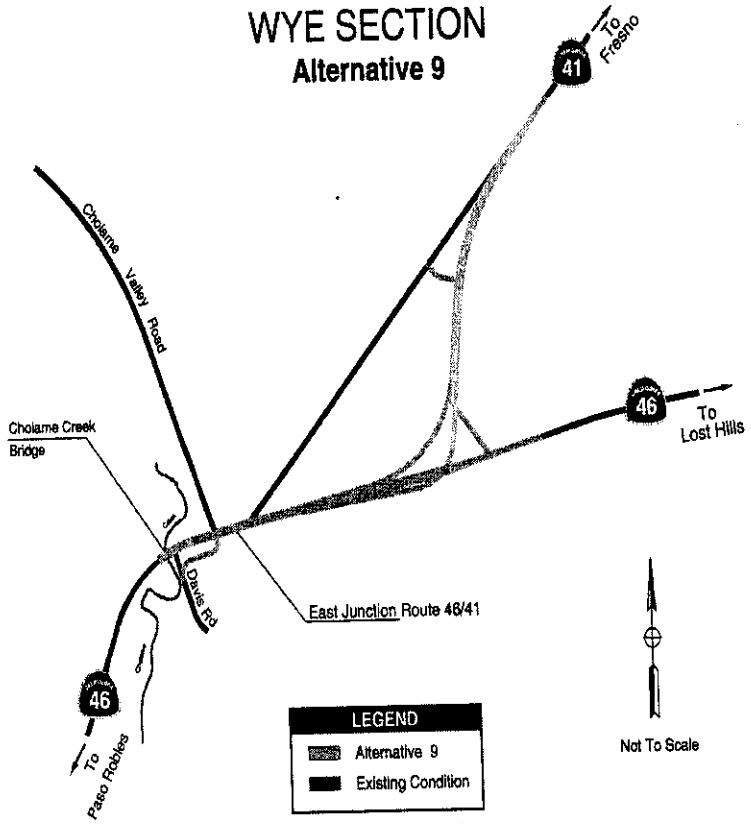

Figure 11

Typical Cut-Fill Section

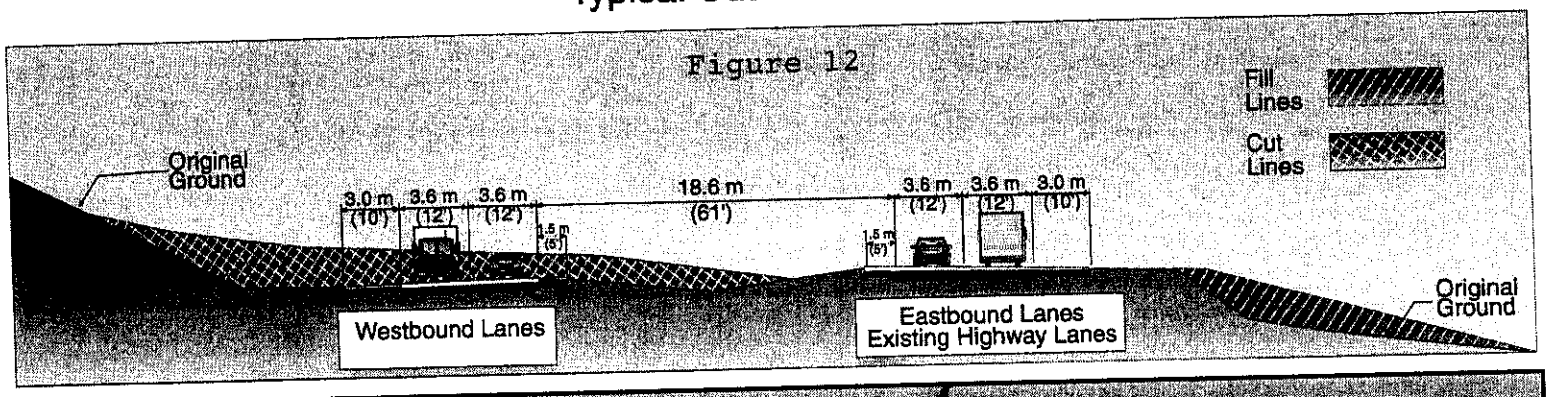

Figure 12

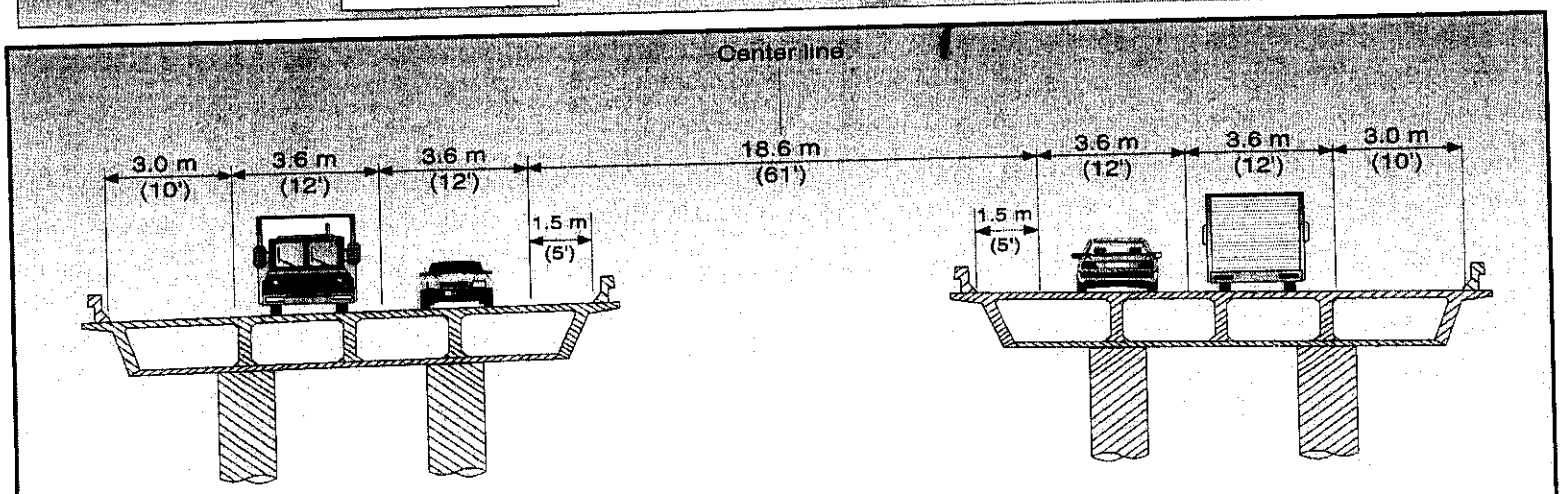

Figure 13

Not to Scale

Typical Bridge Design