PURPOSE: MAINTENANCE DREDGING

Application by Buckwheat LLC
Sausalito, CA
County of Marin

Map of Sausalito

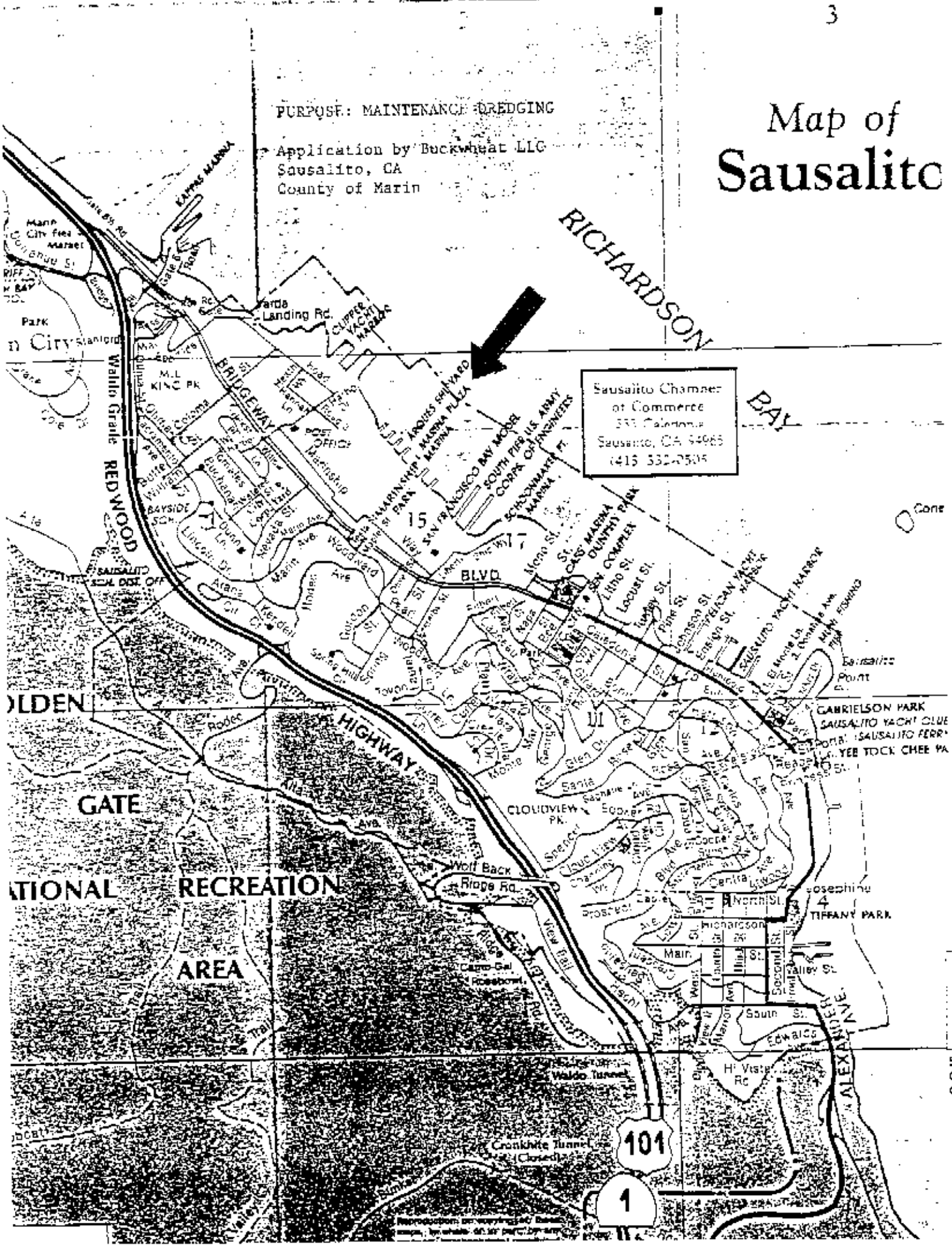

M02-13

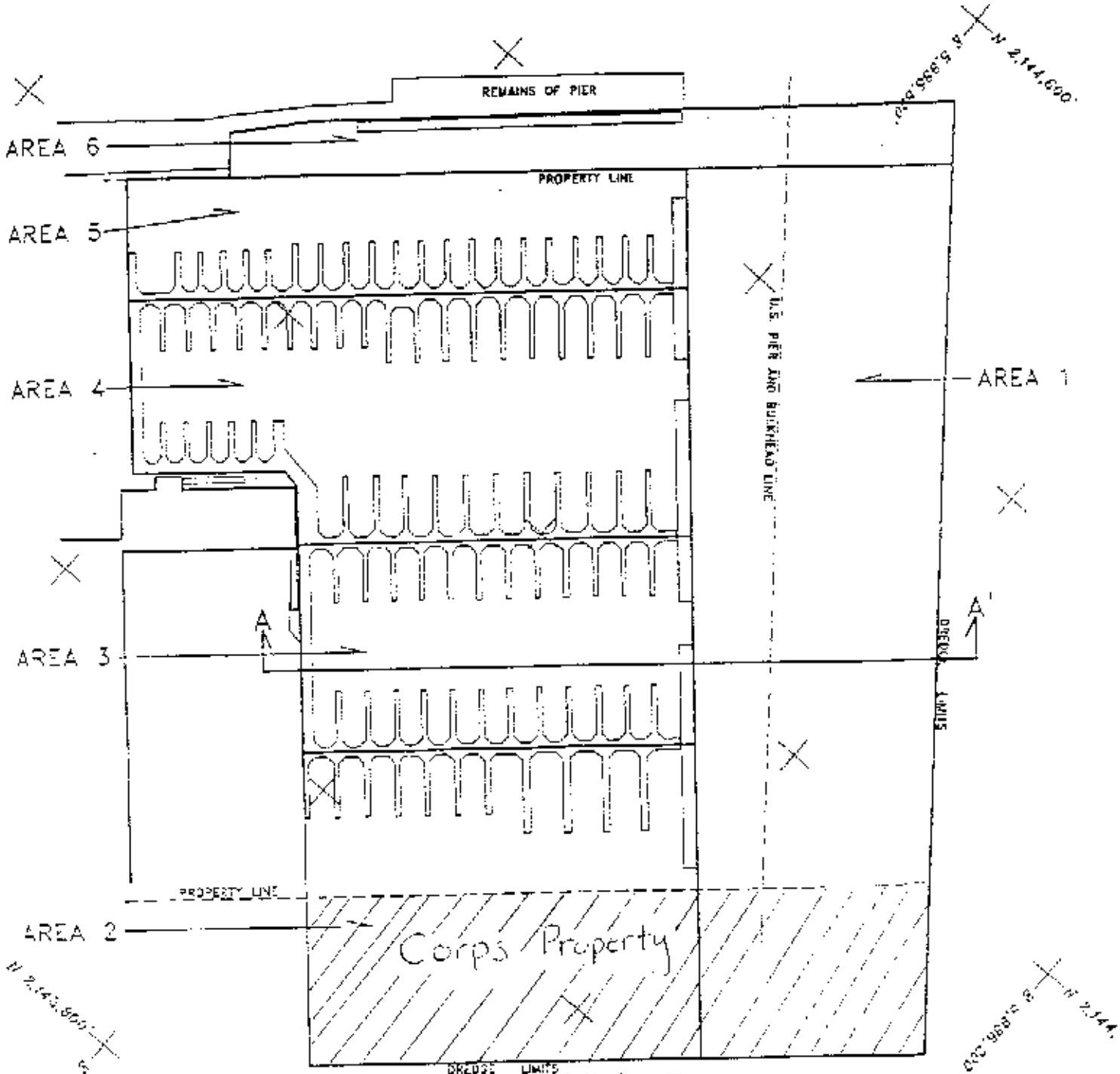

PURPOSE: MAINTENANCE DREDGING
Application by Buckwheat LLC
Sausalito, CA
County of Marin

NOTES:
Bathymetric
Sea Surveyor
the seafloor
The hydrogra
hydrographic
in the Corps
(EM 1110-2
using n 22
GPS navigati
survey-grade
Horizontal de

EXHIBIT A.

PURPOSE: MAINTENANCE DREDGING

Application by Buckwheat LLC
Sausalito, CA
County of Marina

MARINA PLAZA HARBOR
TYPICAL CROSS-SECTION
A – A'

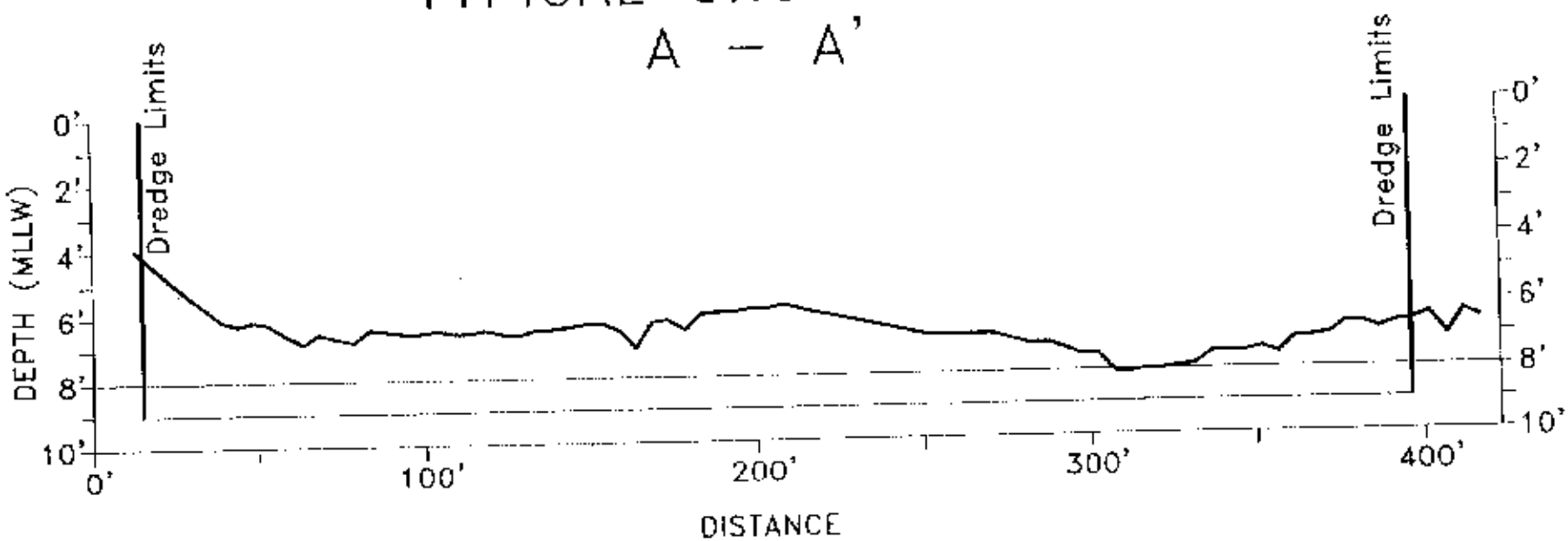

SCALE: 1" = 50'