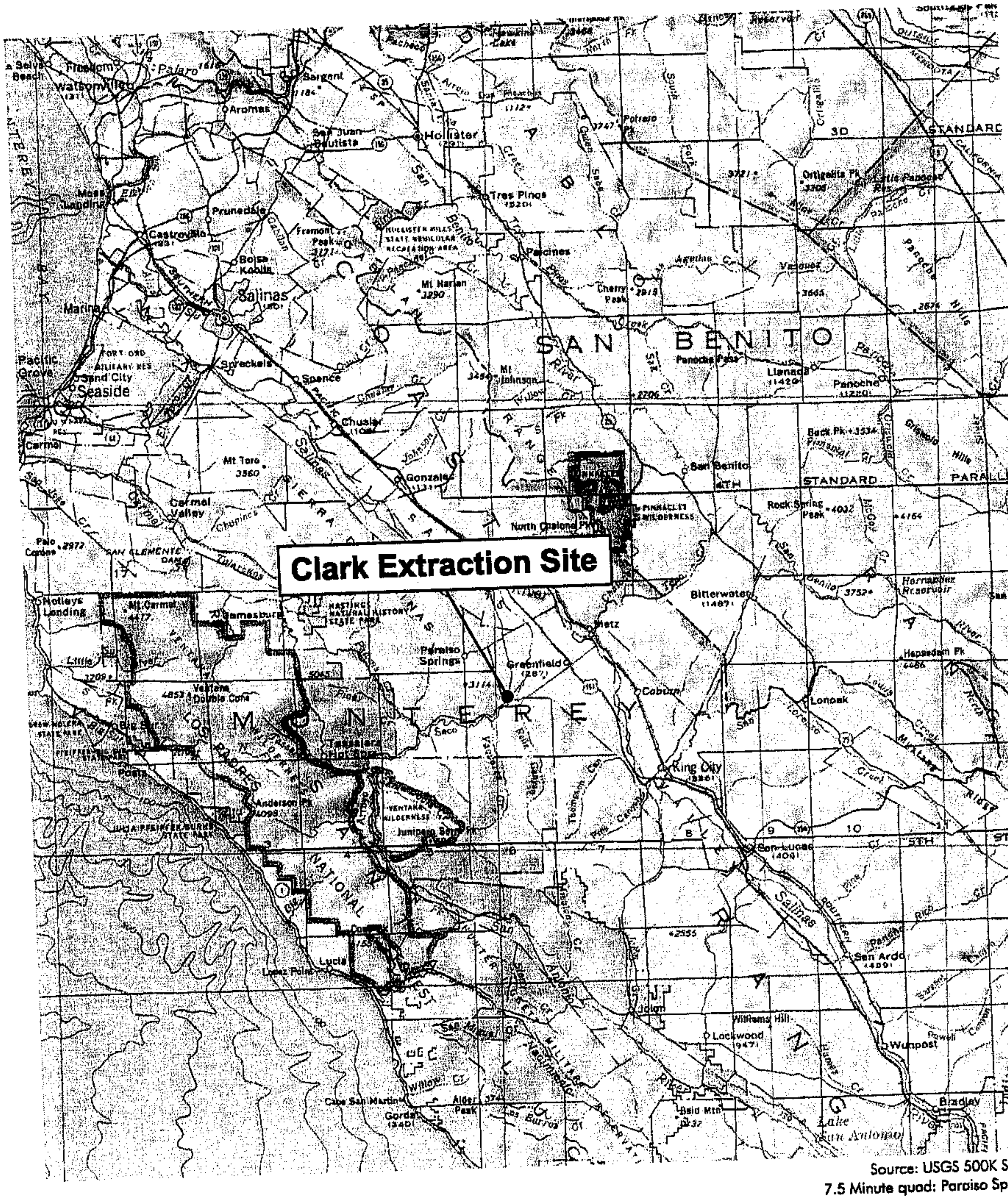

Source: USGS 500K Series
7.5 Minute quad: Paraiso Springs

0 10 Miles
SCALE 1" = 10 Miles

Figure 1
Regional Location
404 PERMIT APPLICATION
WILLIAM J. CLARK TRUCKING SERVICES, INC.

RESOURCE DESIGN
TECHNOLOGY, INC.

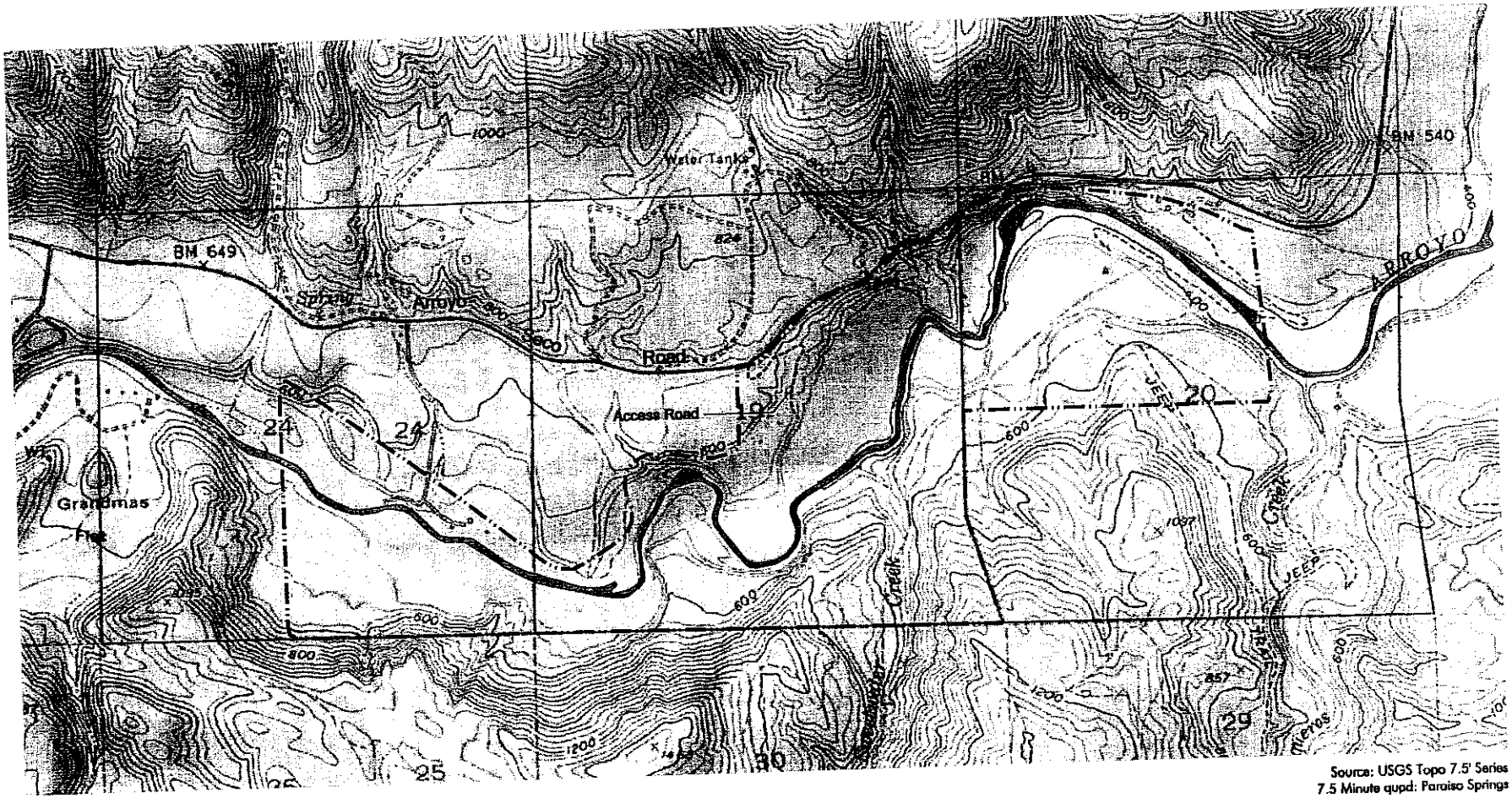

Source: USGS Topo 7.5' Series
7.5 Minute qupd: Paraiso Springs

Site Boundary

Approximate Location of Arroyo Seco River

N

0 2000'

SCALE 1" = 2000'

Figure 2
Site Location
404 PERMIT APPLICATION
WILLIAM J. CLARK TRUCKING SERVICES, INC.

RESOURCE DESIGN
TECHNOLOGY, INC.



Source: Aerial Photomapping Services 1/99

Legend

Site Boundary

USGS Section Boundary

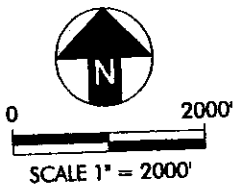

Figure 3
Aerial Photograph of Site
404 PERMIT APPLICATION
WILLIAM J. CLARK TRUCKING SERVICES, INC.

RESOURCE DESIGN
TECHNOLOGY, INC.

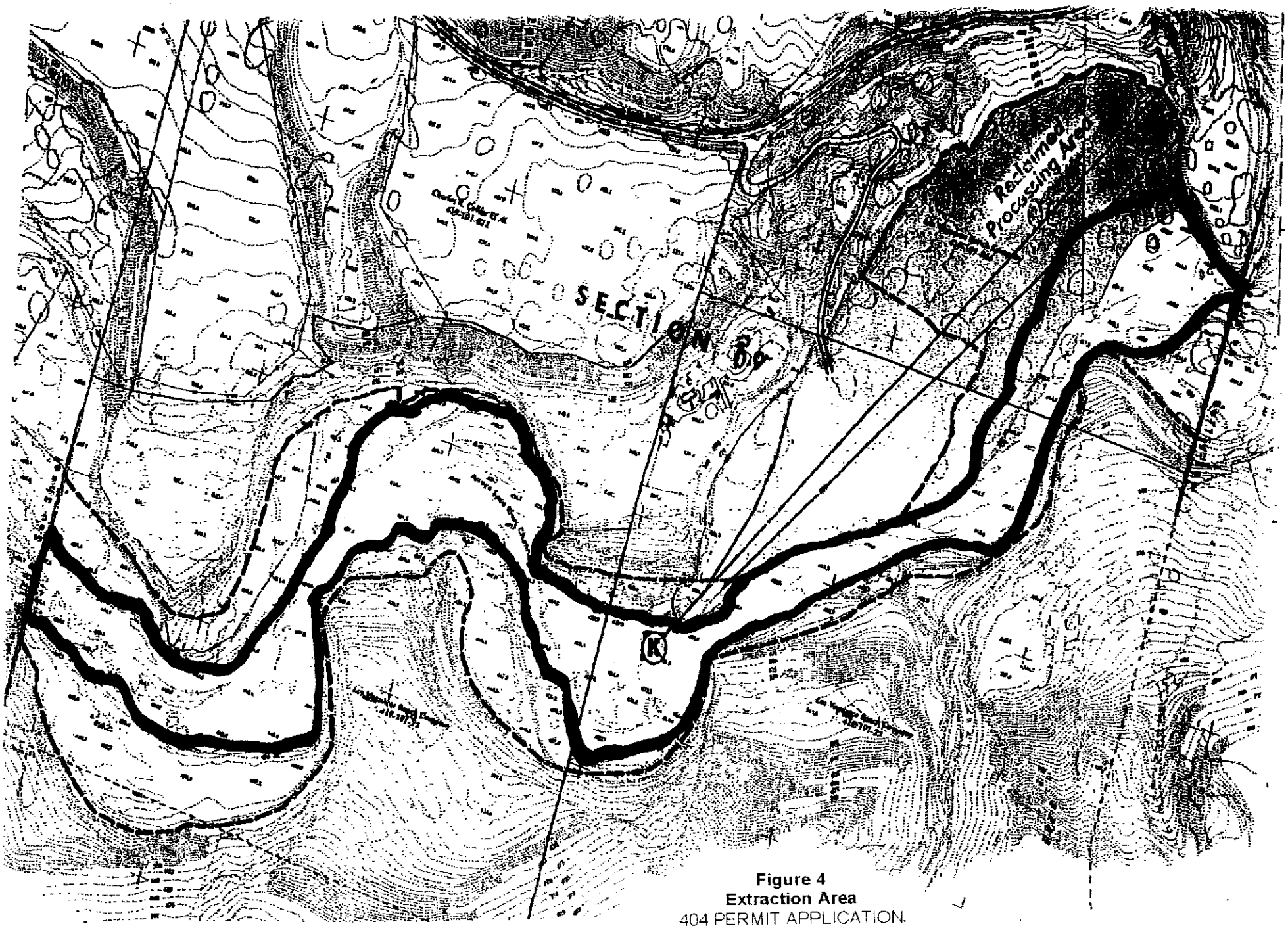

Figure 4
Extraction Area
404 PERMIT APPLICATION.
WILLIAM J. CLARK TRUCKING SERVICES, INC