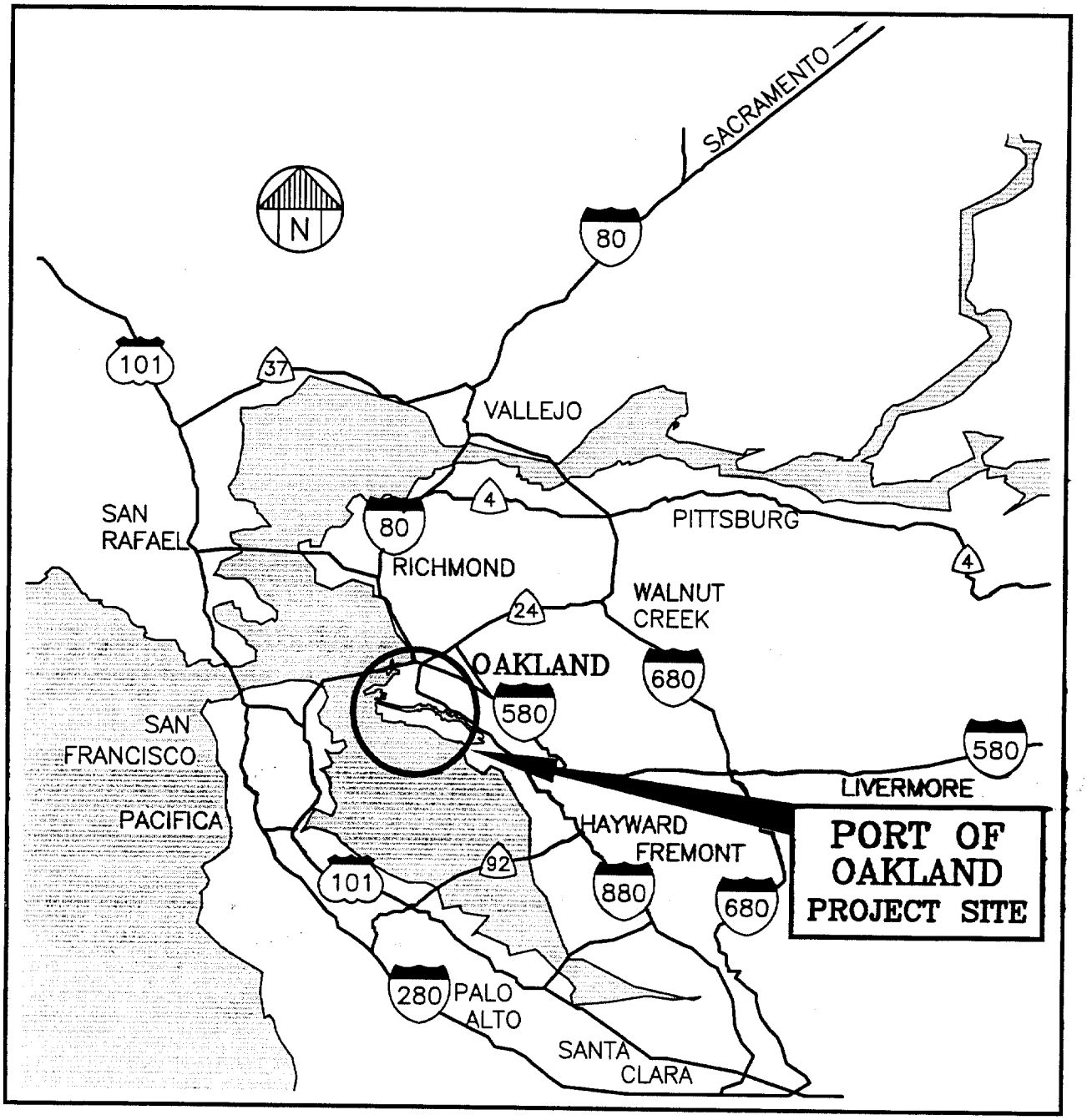

VICINITY MAP

NTS

Purpose: Port Maritime Facilities Maintenance

Port of Oakland Alameda County Sheet 1 of 7

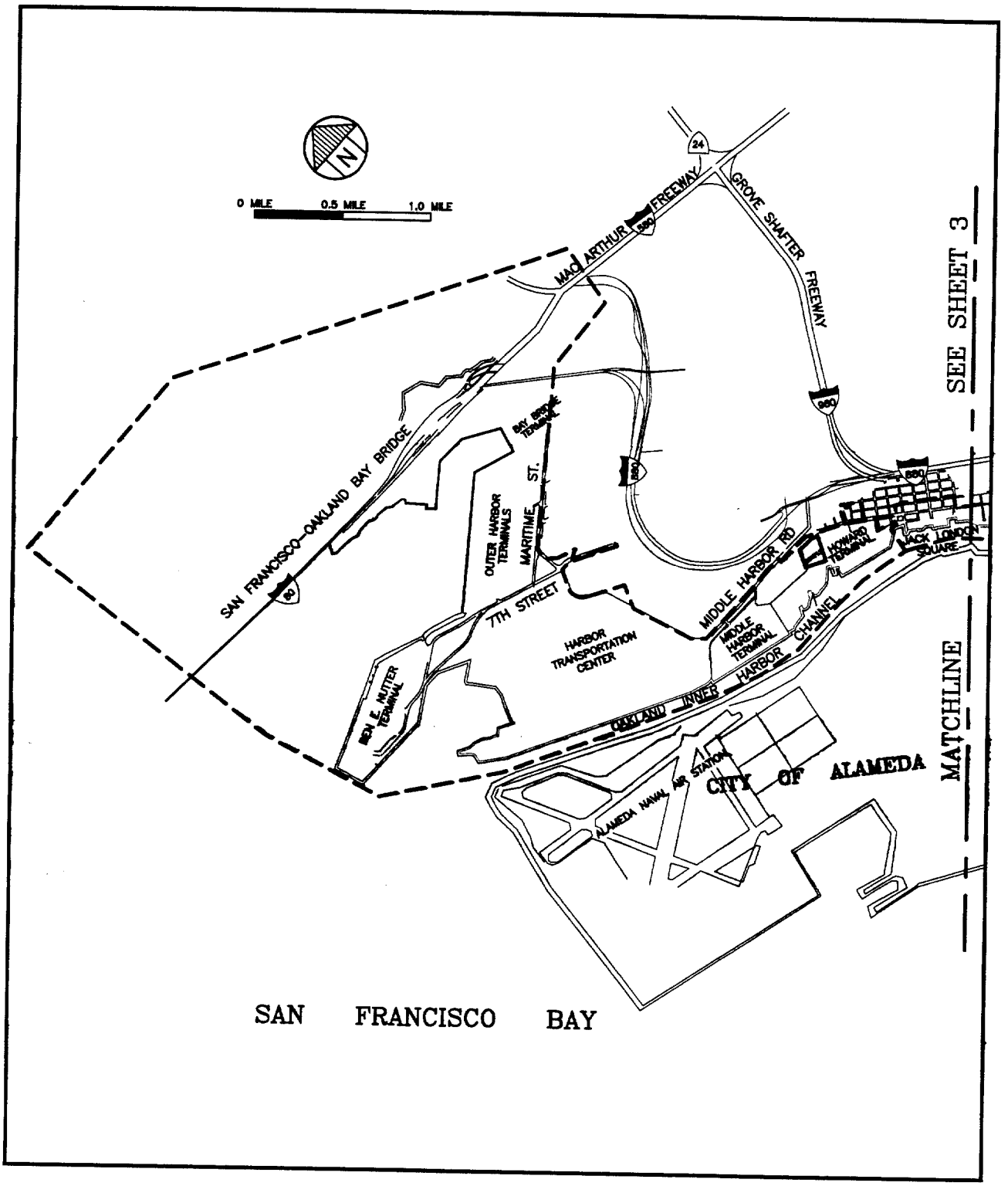

Limits of Regional Permit (North)

Purpose: Port Maritime Facilities Maintenance

Port of Oakland Alameda County

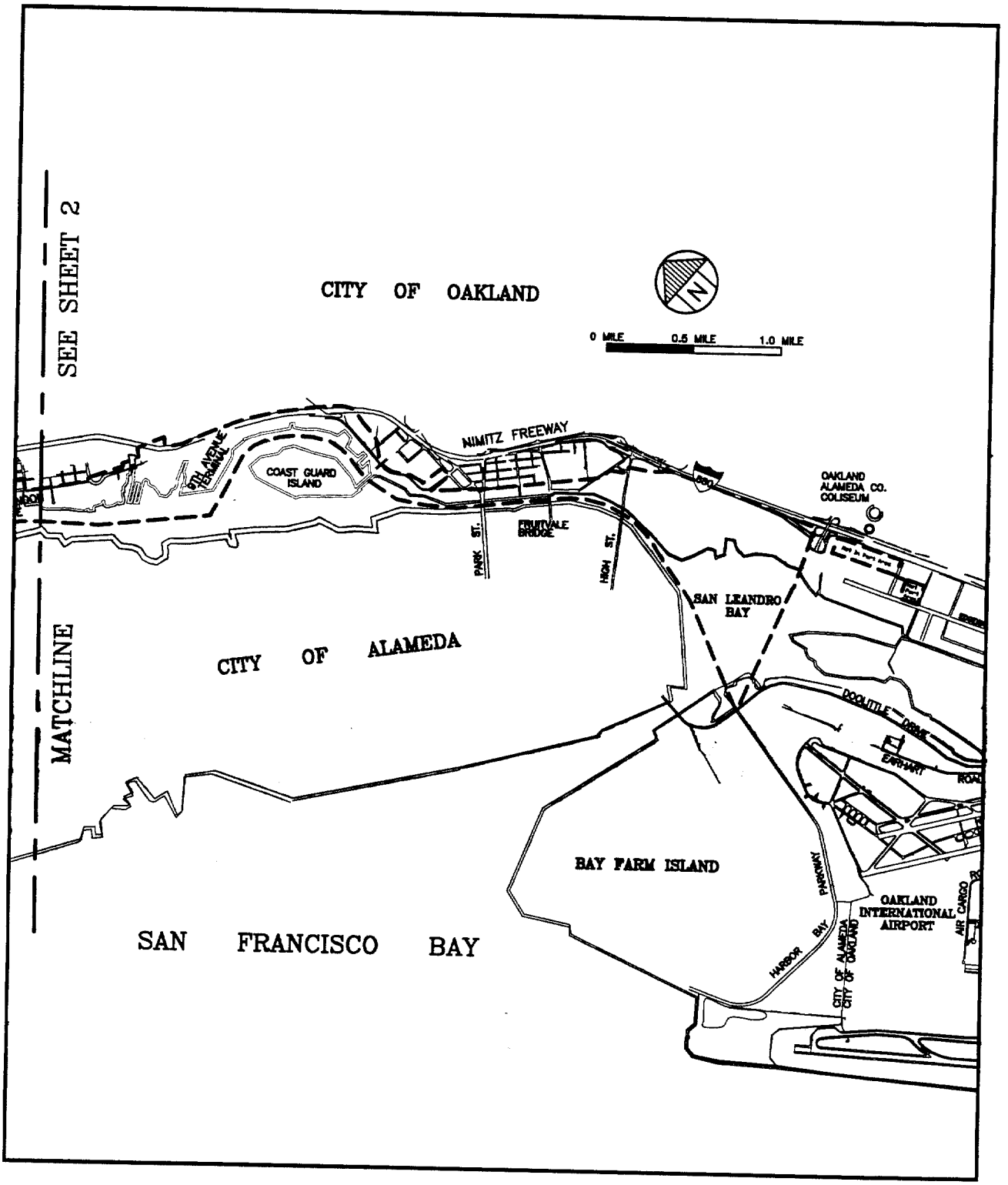

Limits of Regional Permit (South)

Purpose: Port Maritime Facilities Maintenance

Port of Oakland Alameda County

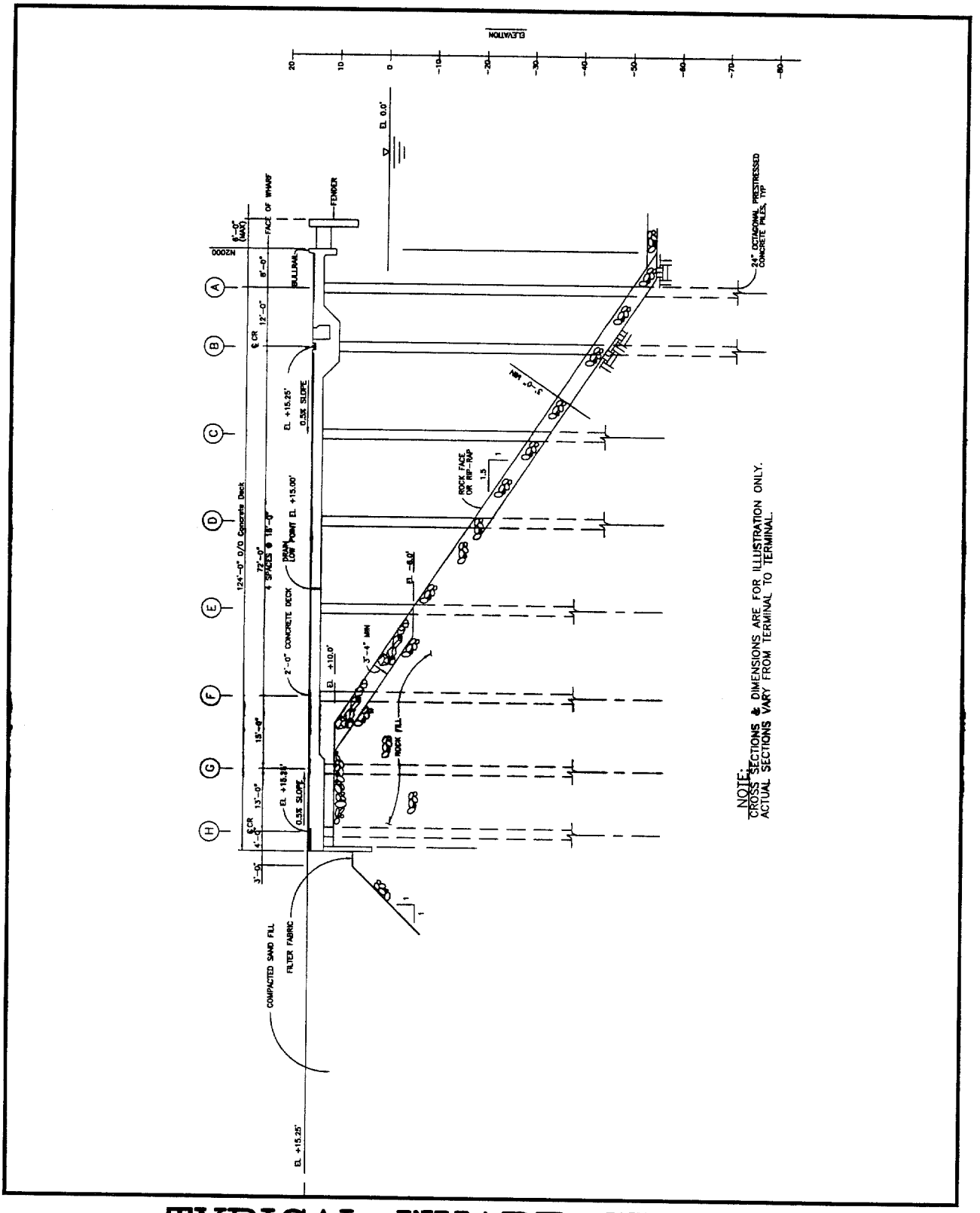

TYPICAL WHARF SECTION

SCALE: 1"=30'

Purpose: Port Maritime Facilities Maintenance

Port of Oakland Alameda County

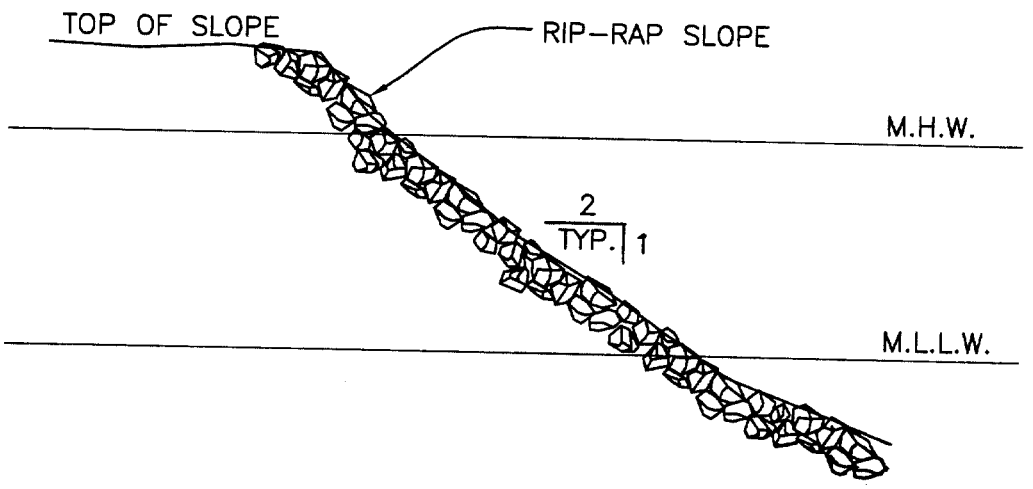

TYPICAL BANK SECTION

SCALE: 1"=40'

Purpose: Port Maritime Facilities Maintenance

Port of Oakland Alameda County

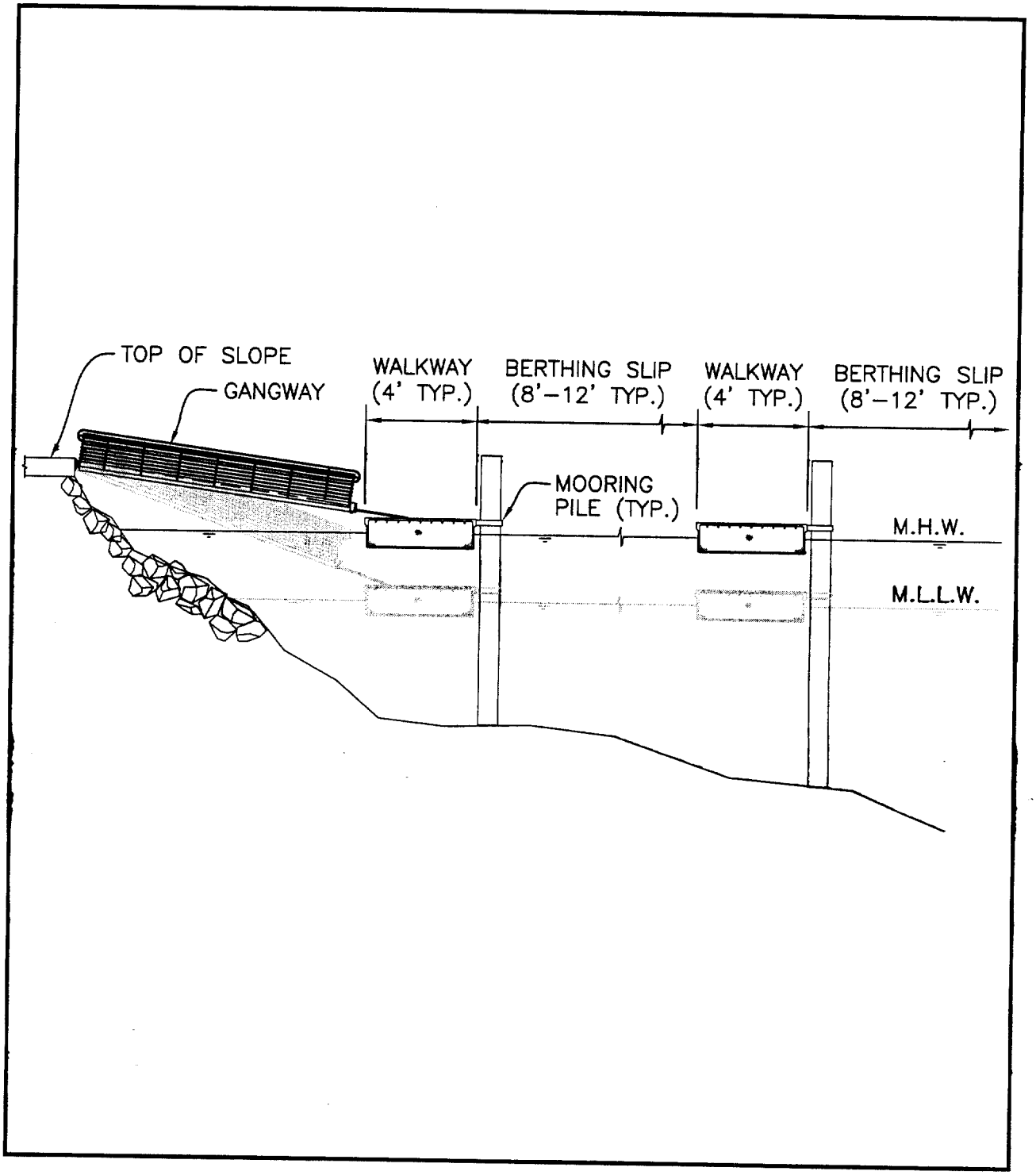

TYPICAL SECTION @ MARINA

NTS

Purpose: Port Maritime Facilities Maintenance

Port of Oakland Alameda County

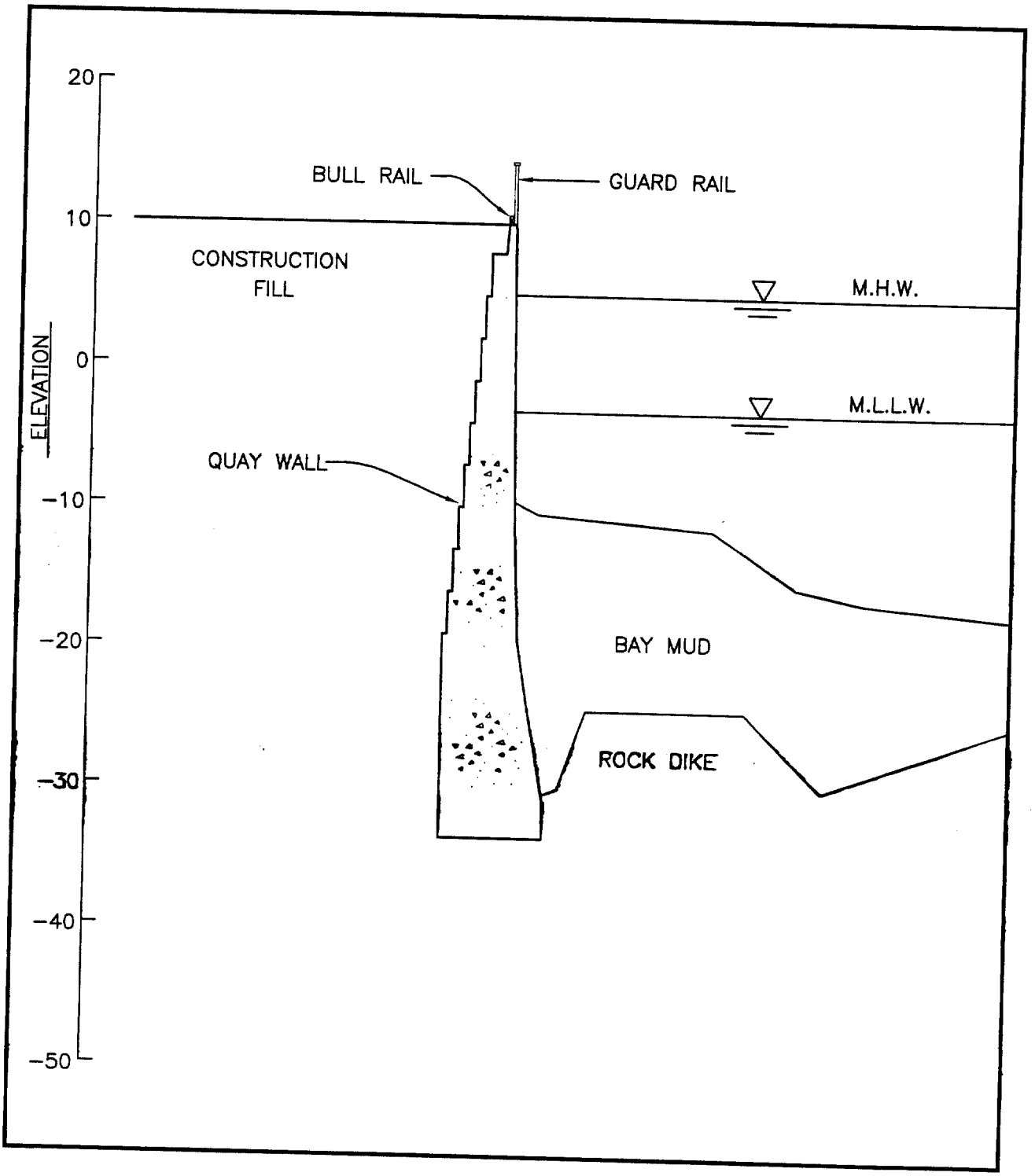

TYPICAL BULKHEAD WALL SECTION

NTS

Purpose: Port Maritime Facilities Maintenance

Port of Oakland Alameda County

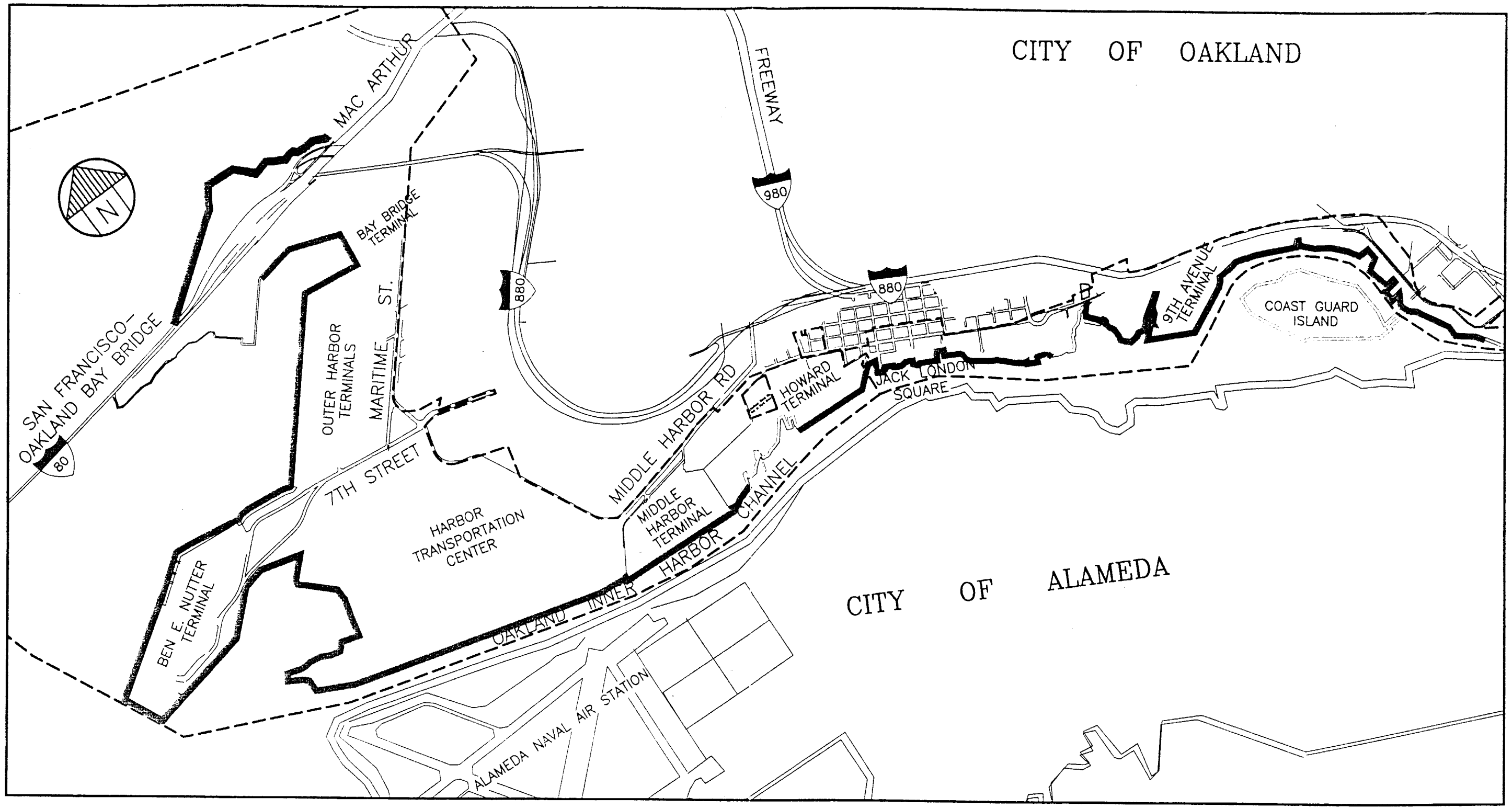

Limits of Regional Permit Shoreline Maintenance

Purpose: Port Maritime Facilities Maintenance

Port of Oakland Alameda County Sheet 8 of 8

LEGEND

Shoreline Maintenance Areas