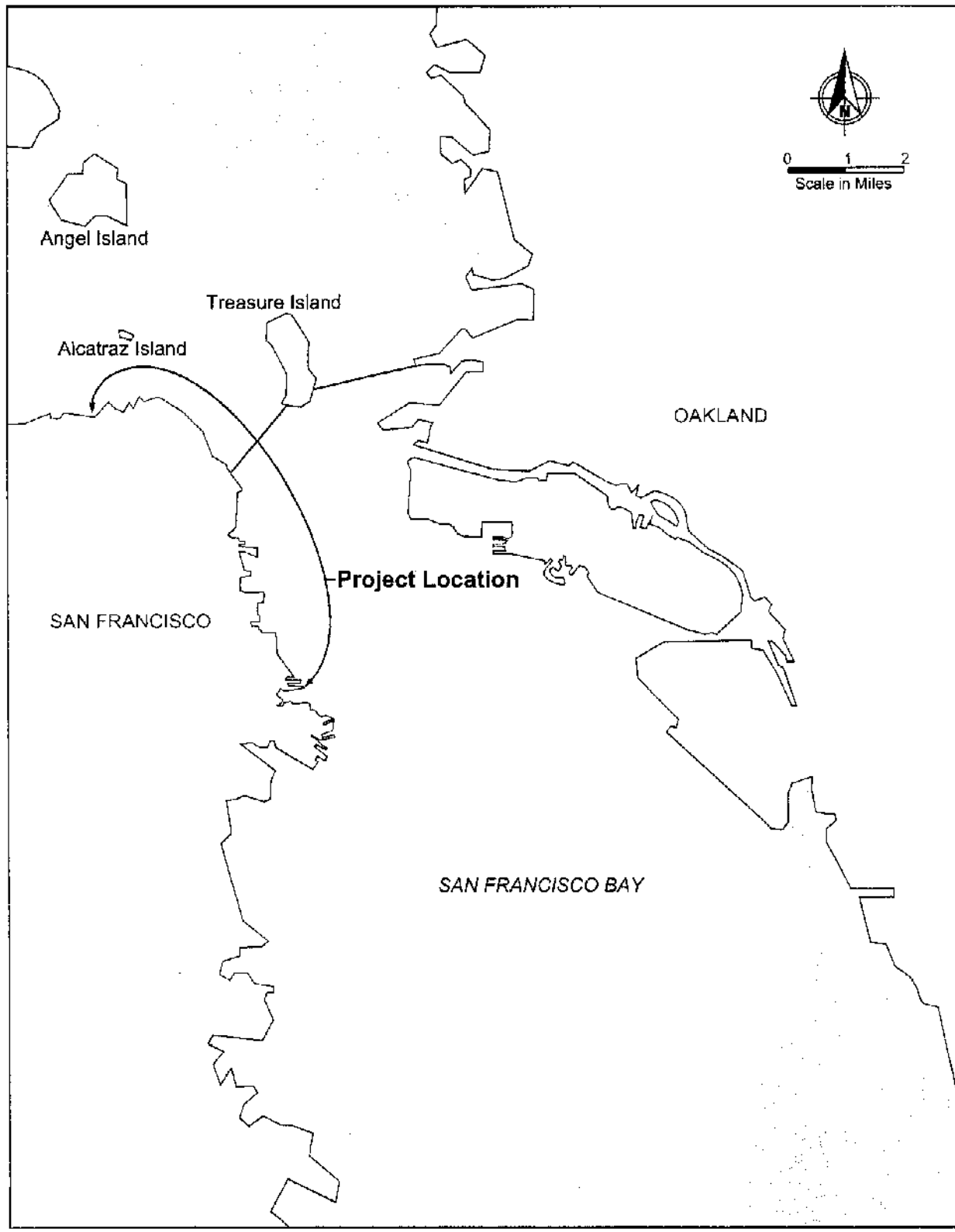

010153\Port_of_SF\Figure 1-1.cdr 12/19/02 cvd

ANCHOR ENVIRONMENTAL, L.L.C.

Figure 1-1
Vicinity Map
Port of San Francisco

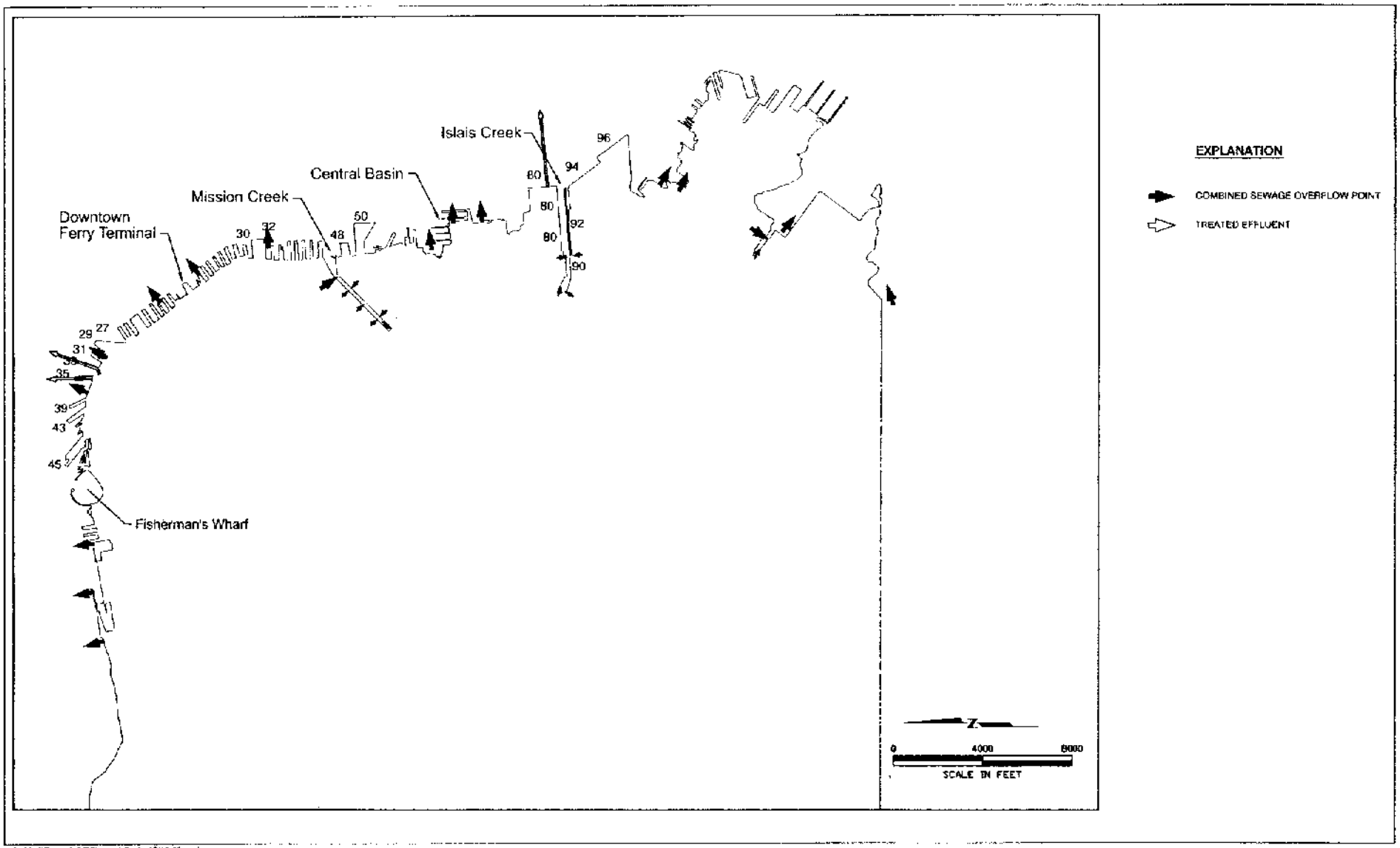

0:\01b3\Port of SF\Figure 1-2.cdr 12/19/02 cvd

ANCHOR

Figure 1-2
Maritime Facilities Maintained by the Port of San Francisco

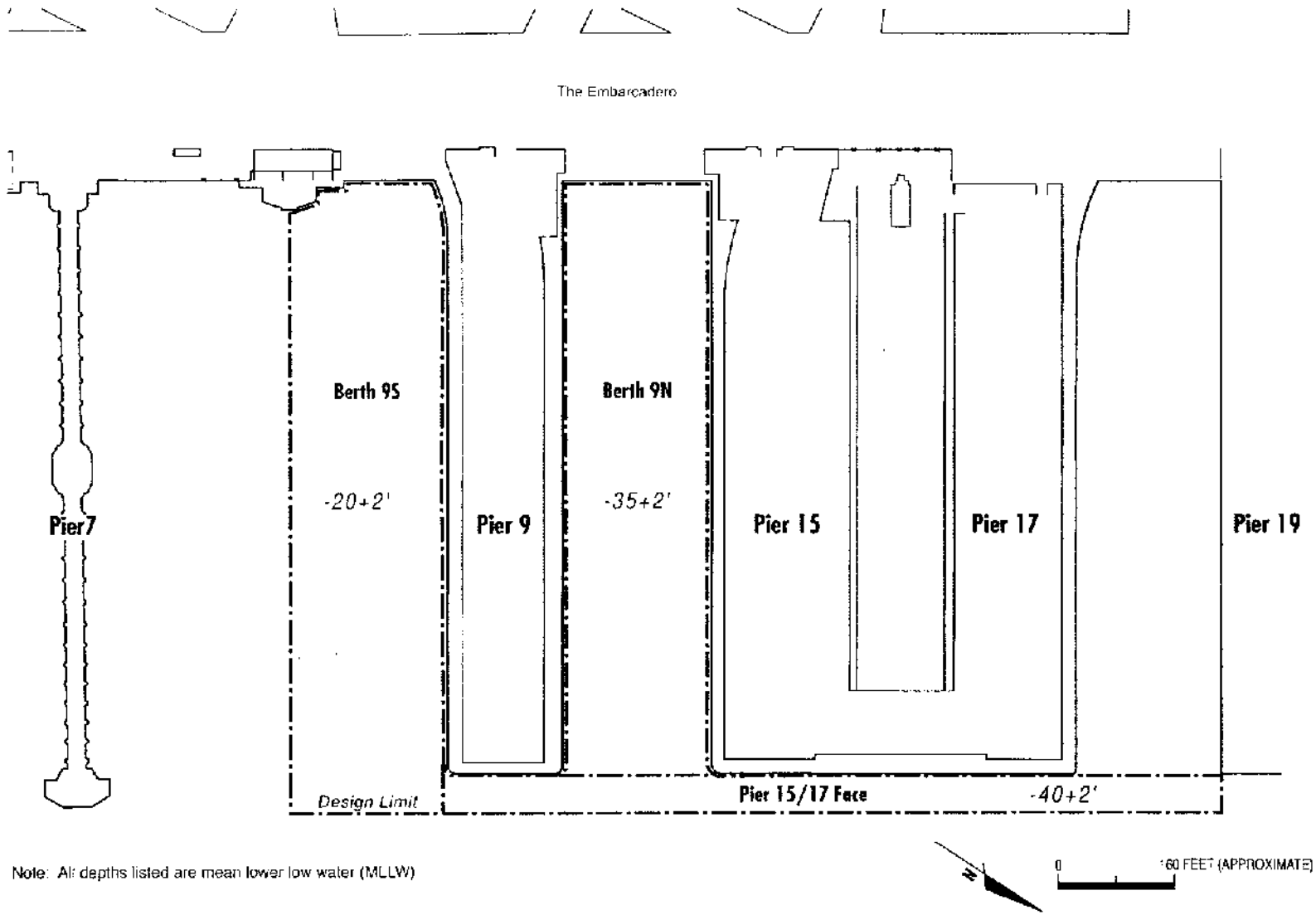

Note: All depths listed are mean lower low water (MLLW)

Source: Port of San Francisco, San Francisco Port Commission, Department of Engineering

Piers 9 and 15/17 Dredge Site Figure 5-1

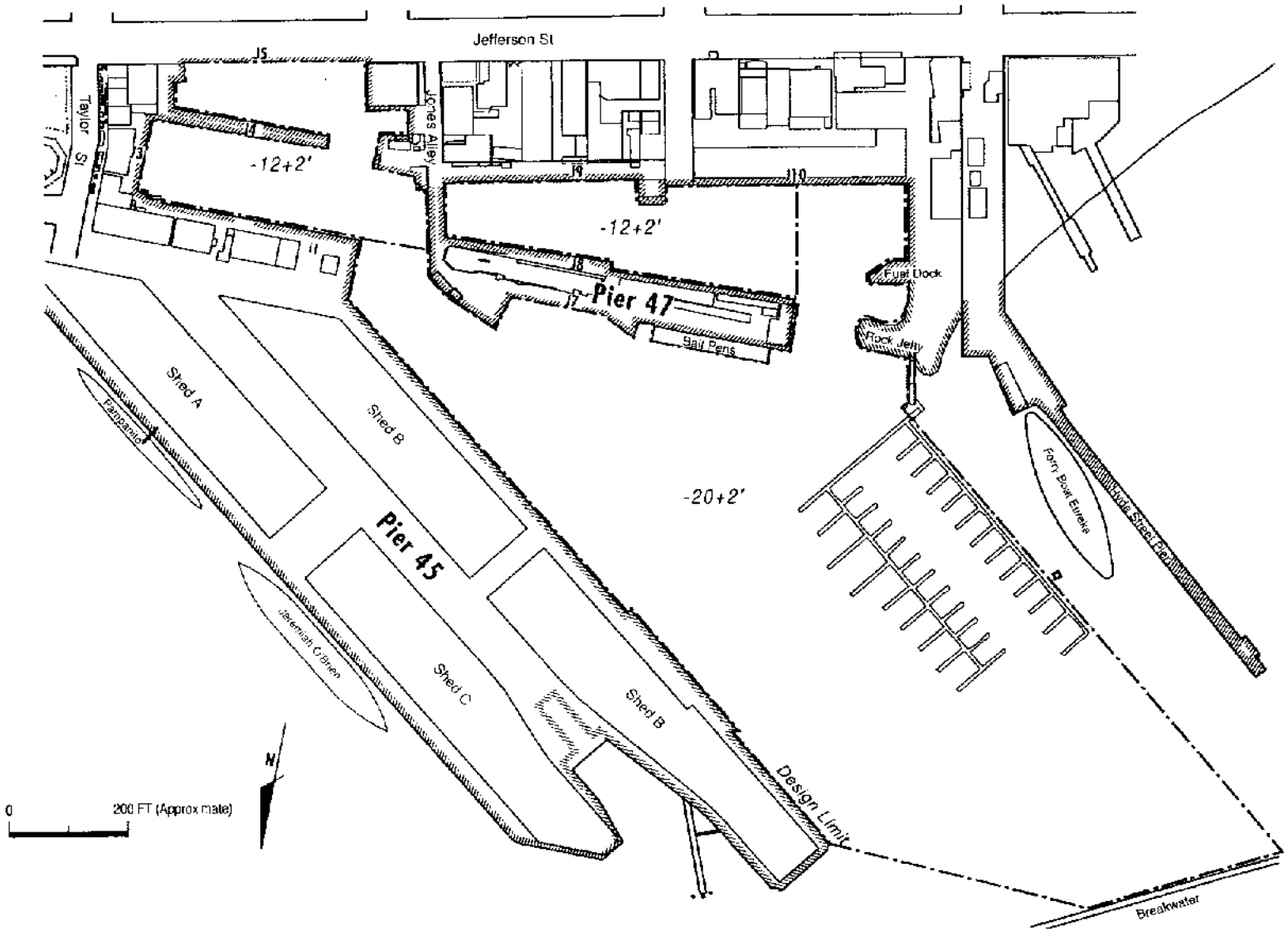

Source: Port of San Francisco, San Francisco Port Commission, Department of Engineering

Fisherman's Wharf Piers 45 and 47 Dredge Site Figure 5-2

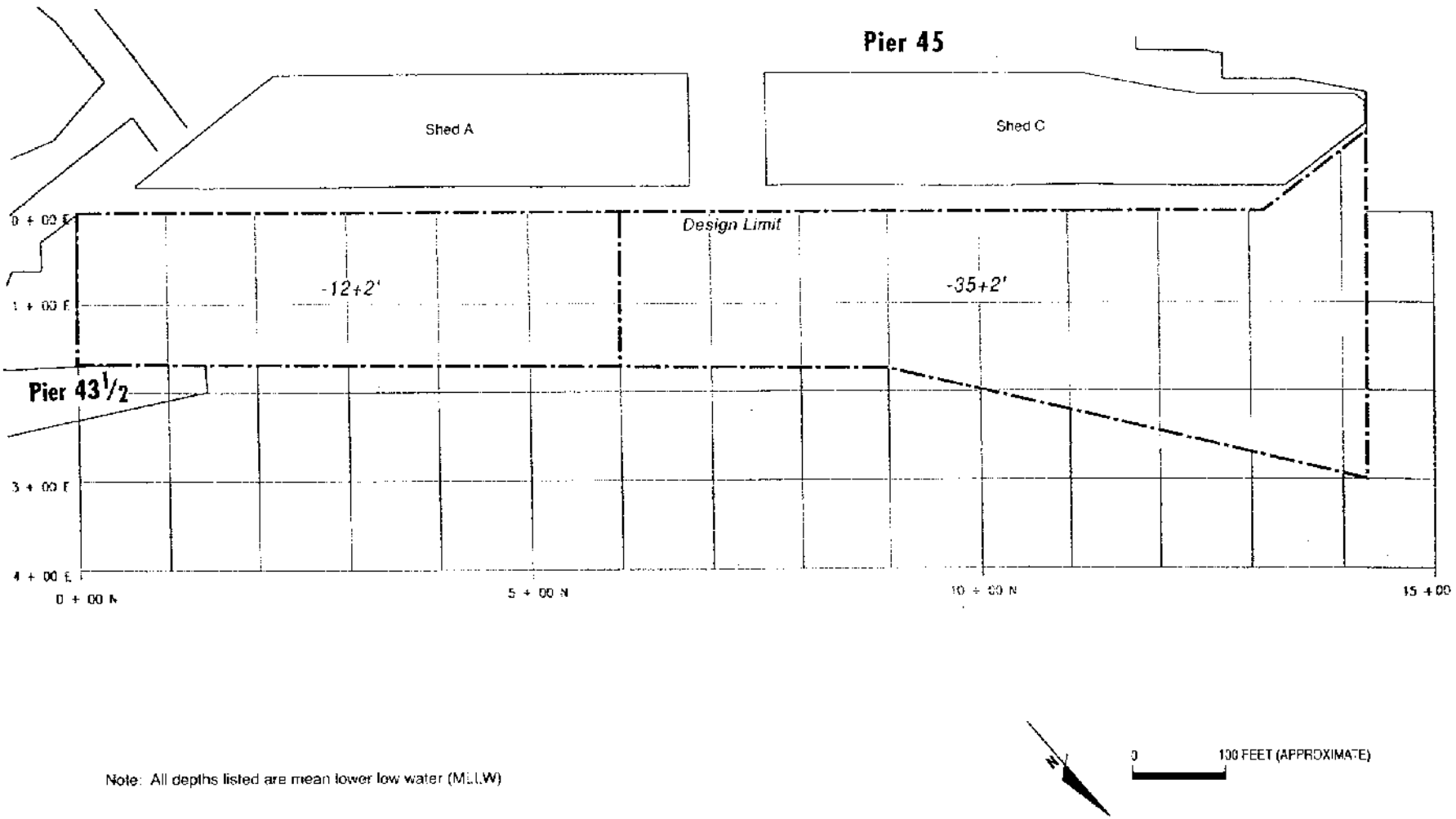

Note: All depths listed are mean lower low water (MLLW)

Source: Port of San Francisco, San Francisco Port Commission, Department of Engineering

Pier 45E Dredge Site Figure 5-3

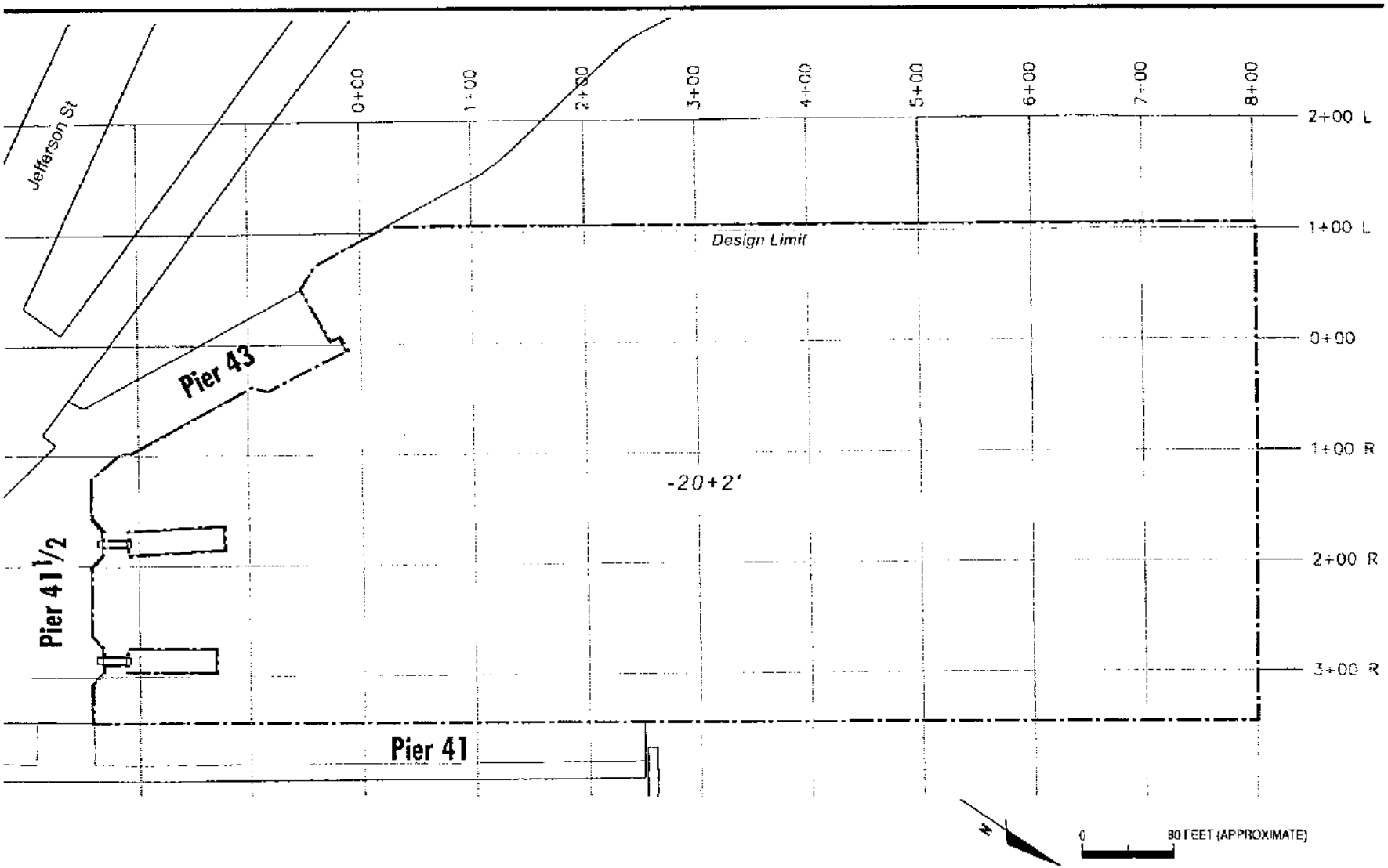

Source: Port of San Francisco, San Francisco Port Commission, Department of Engineering

Pier 43 Dredge Site Figure 5-4

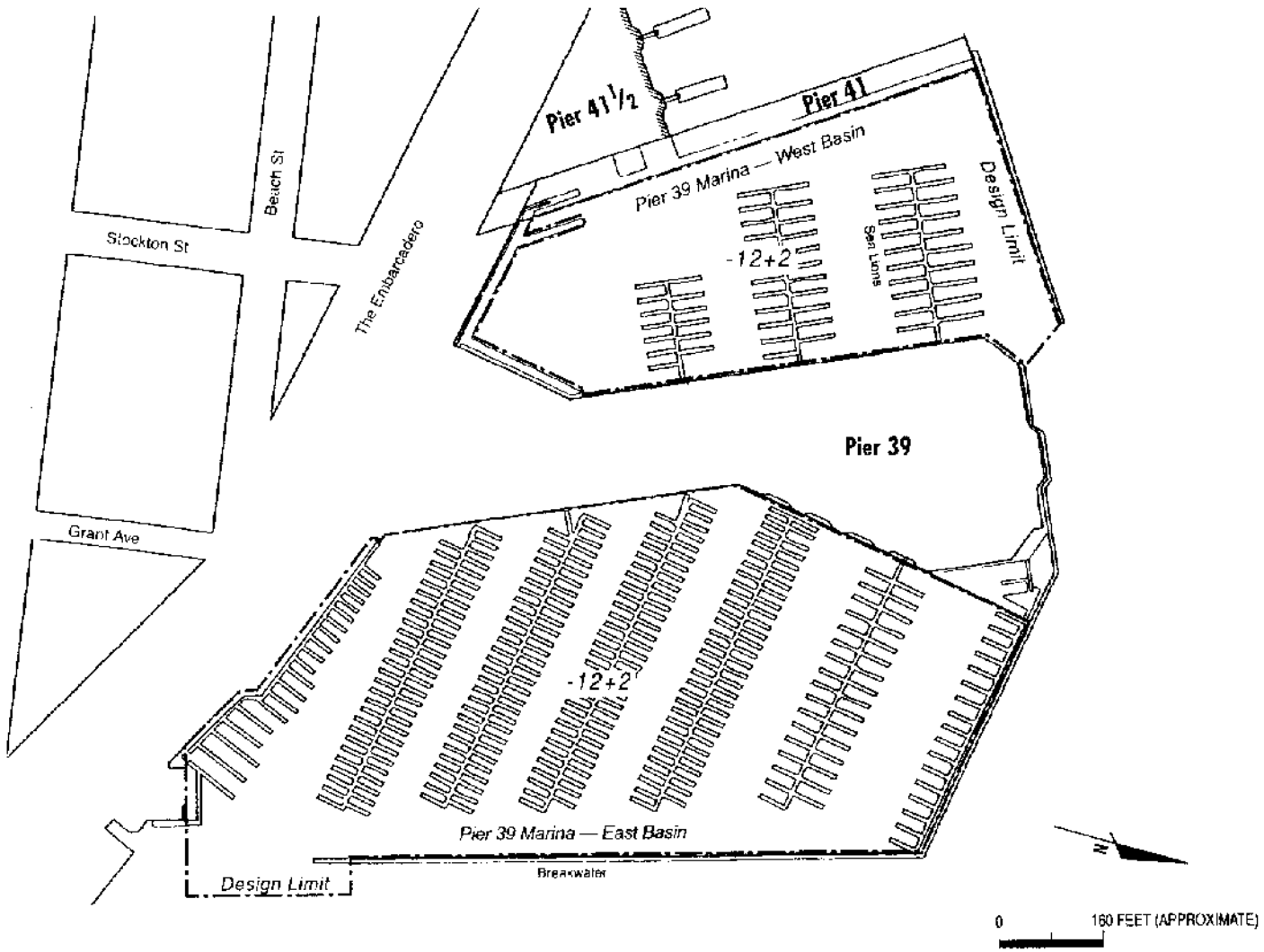

Source: Port of San Francisco, San Francisco Port Commission, Department of Engineering

Pier 39 Dredge Sites Figure 5-5

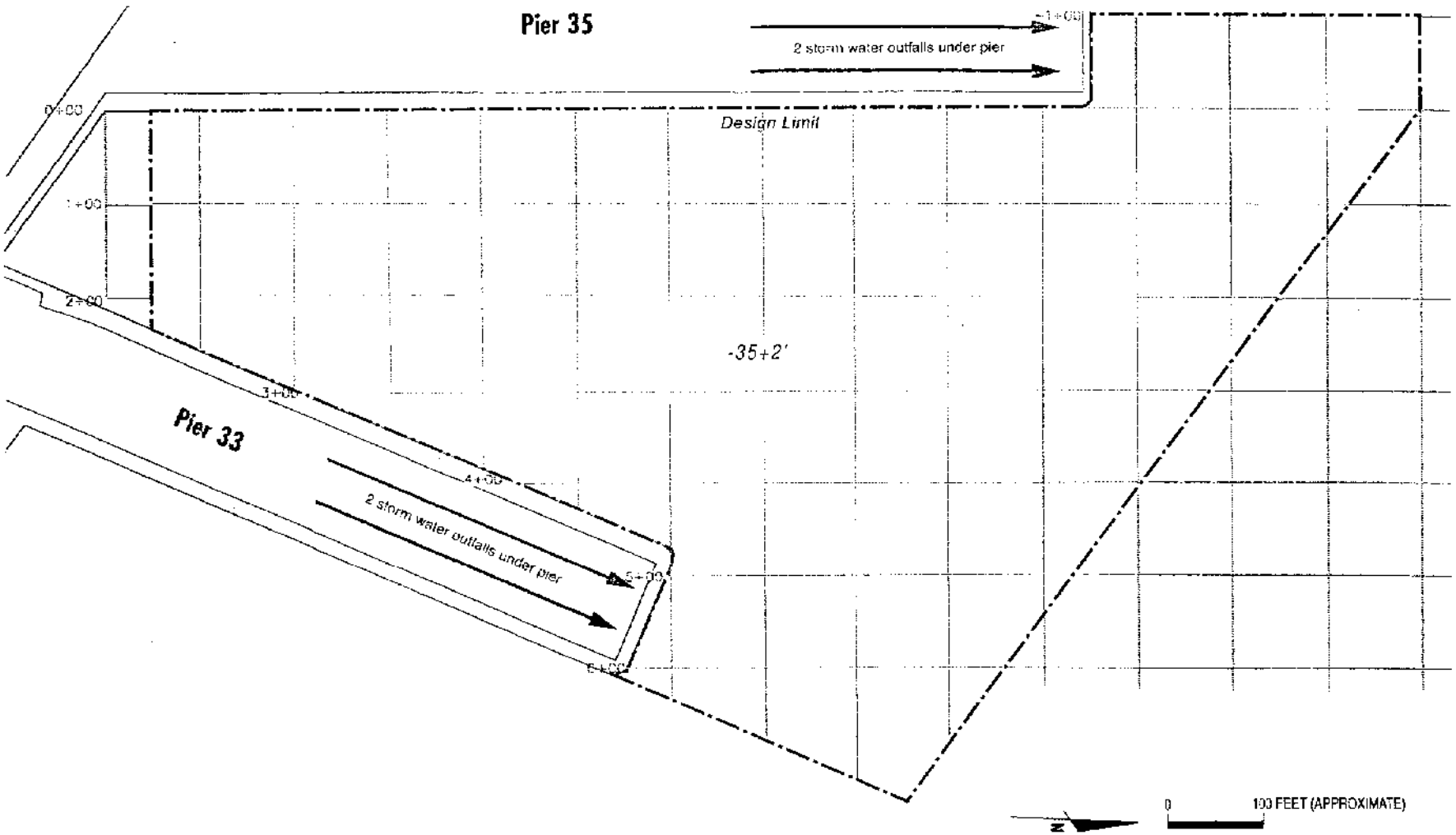

Source: Port of San Francisco, San Francisco Port Commission, Department of Engineering

Pier 35E Dredge Site Figure 5-6a

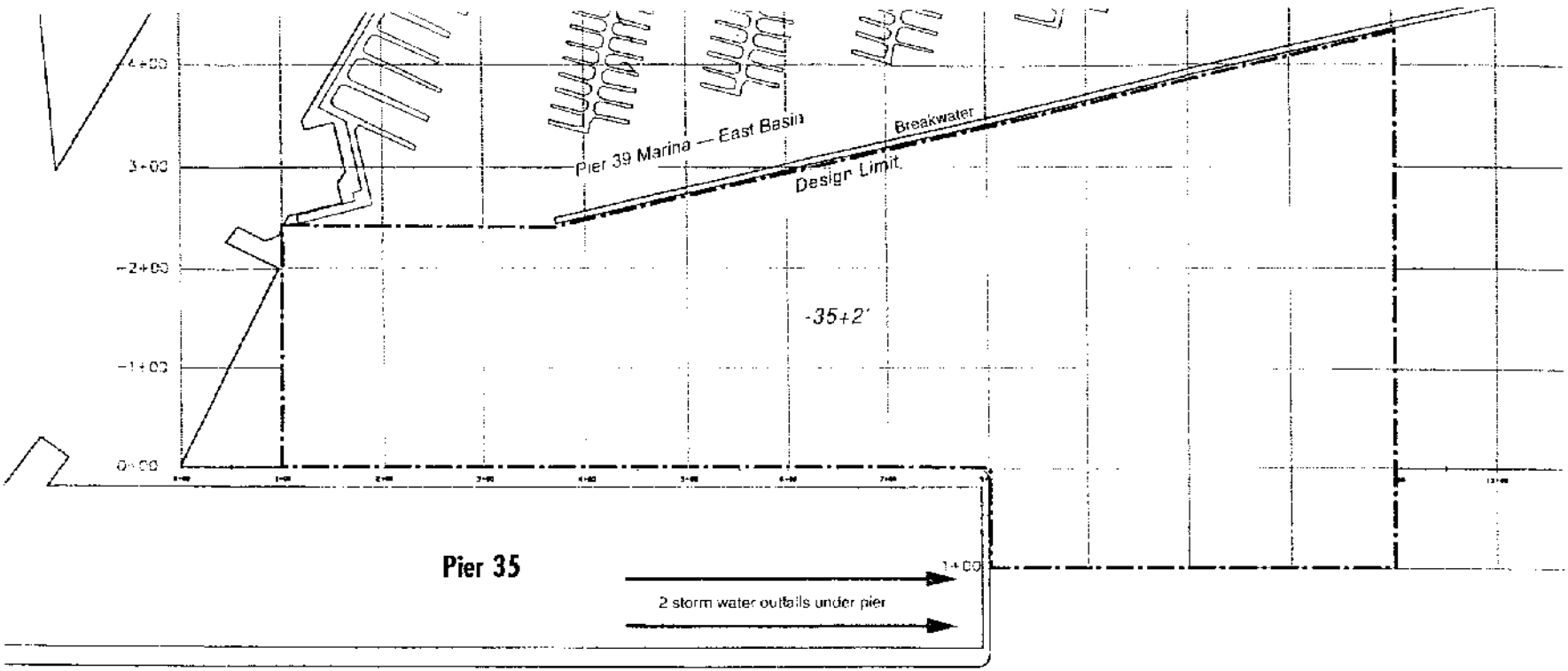

Note: All depths listed are mean lower low water (MLLW)

N

0 100 FEET (APPROXIMATE)

Source: Port of San Francisco, San Francisco Port Commission, Department of Engineering

Pier 35W Dredge Site Figure 5-6b

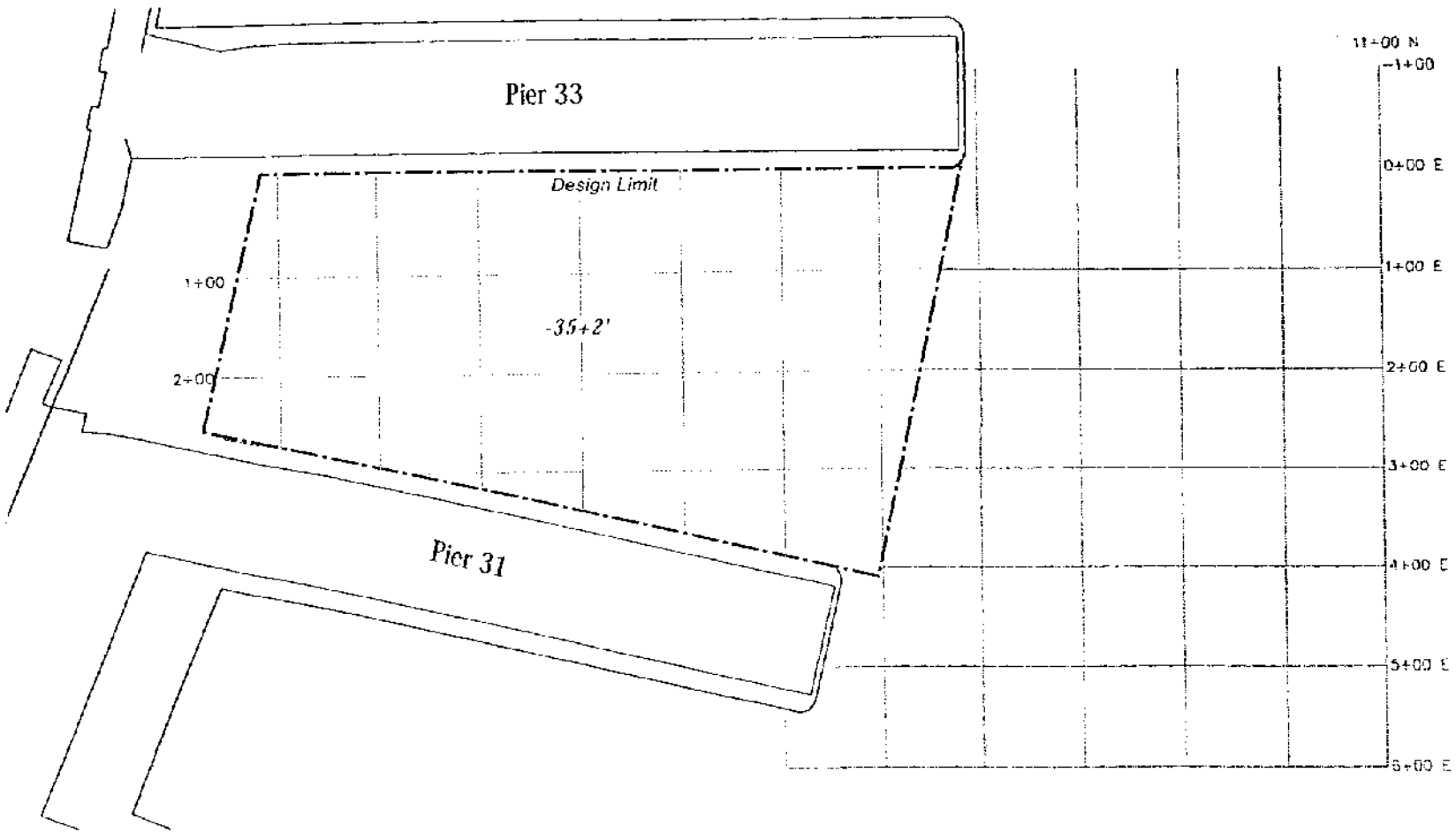



Note: All depths listed are mean lower low water (MLLW)

Source: Port of San Francisco, San Francisco Port Commission, Department of Engineering

Piers 31 and 33 Dredge Site Figure 5-7

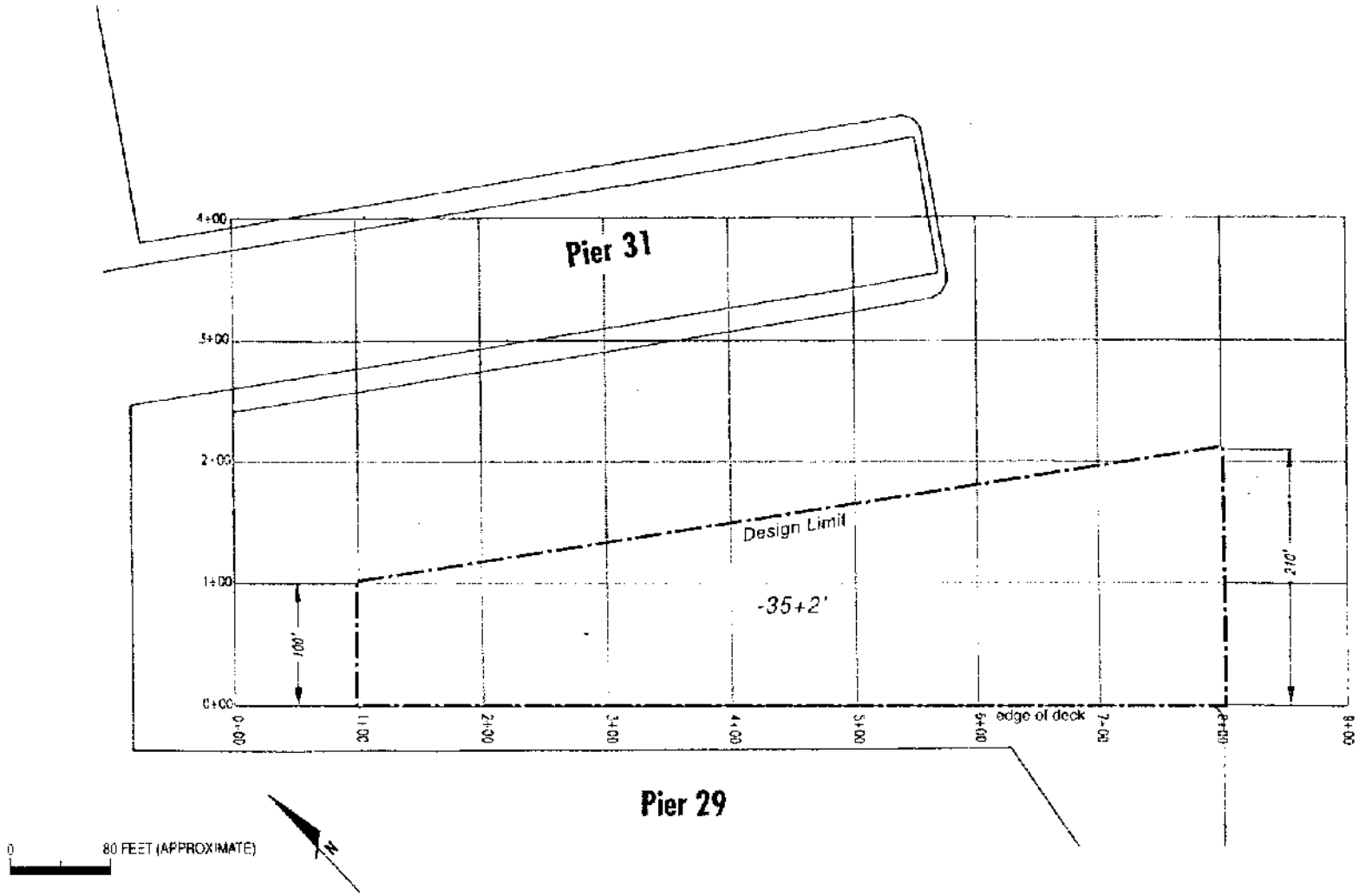

Note: All depths listed are mean lower low water (MLLW)

Source: Port of San Francisco, San Francisco Port Commission, Department of Engineering

Pier 29 Dredge Site Figure 5-8

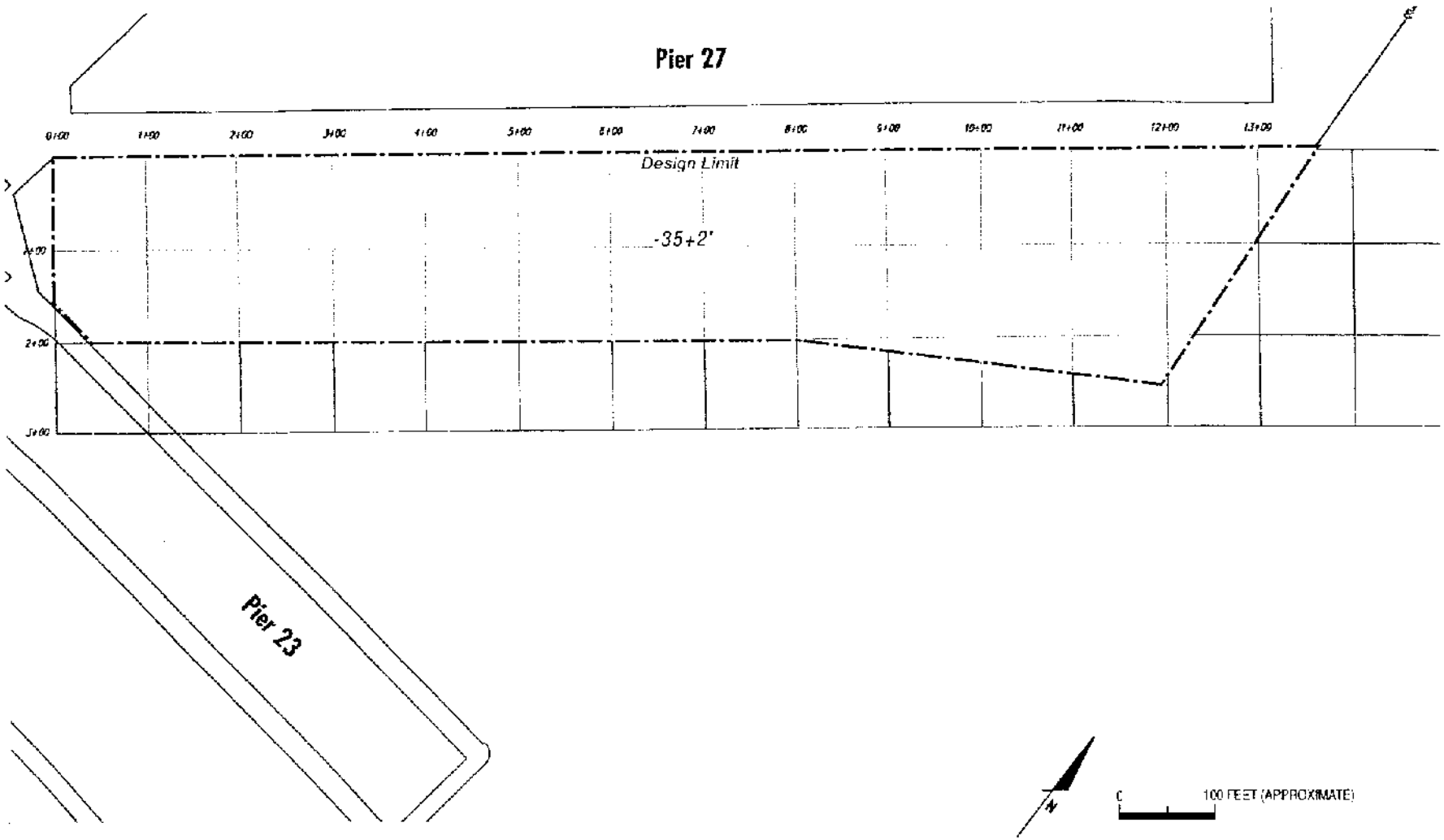

Source: Port of San Francisco, San Francisco Port Commission, Department of Engineering

Pier 27 Dredge Site Figure 5-9

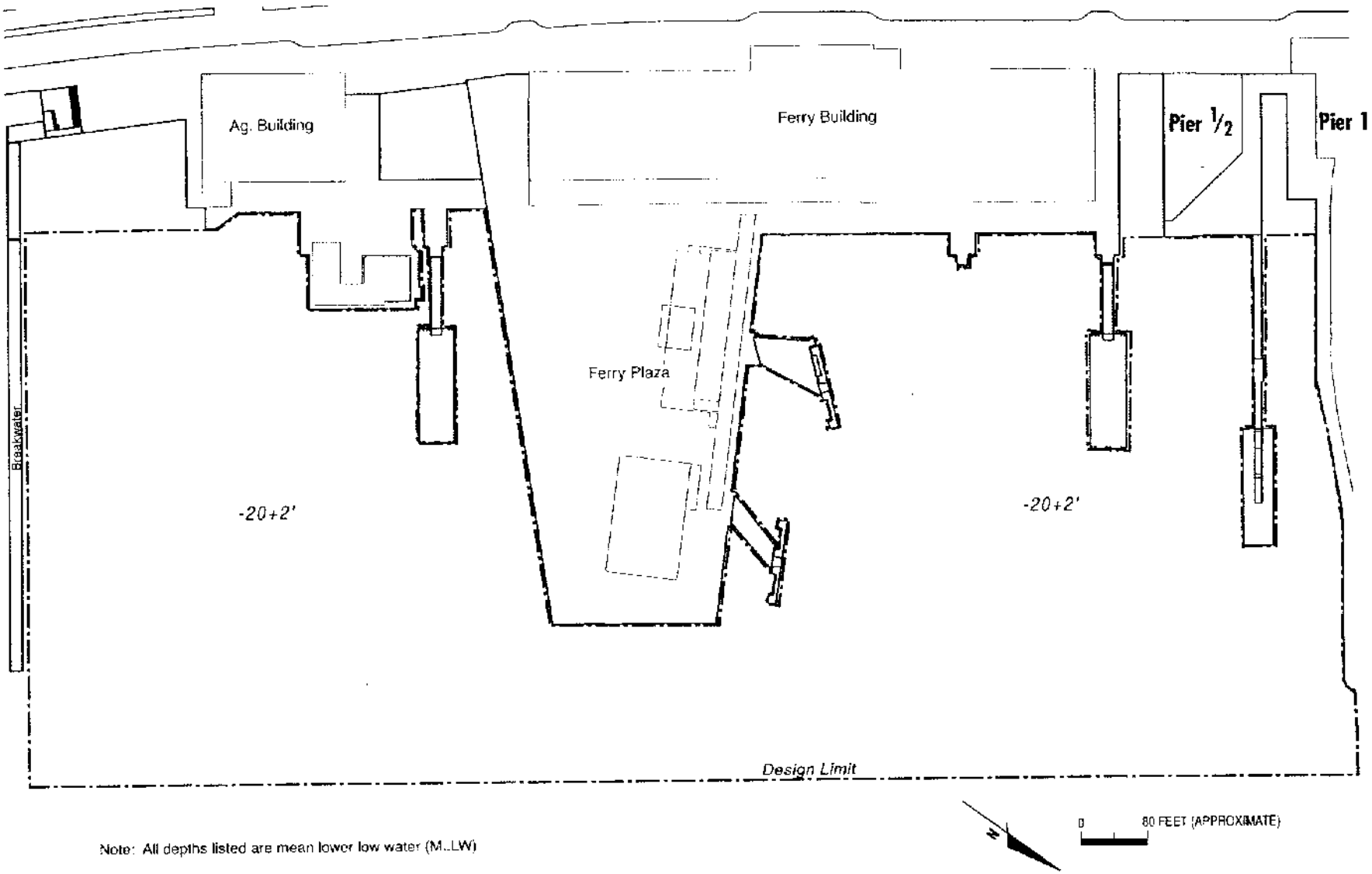

Note: All depths listed are mean lower low water (MLLW)

Downtown Ferry Terminal Dredge Site Figure 5-10

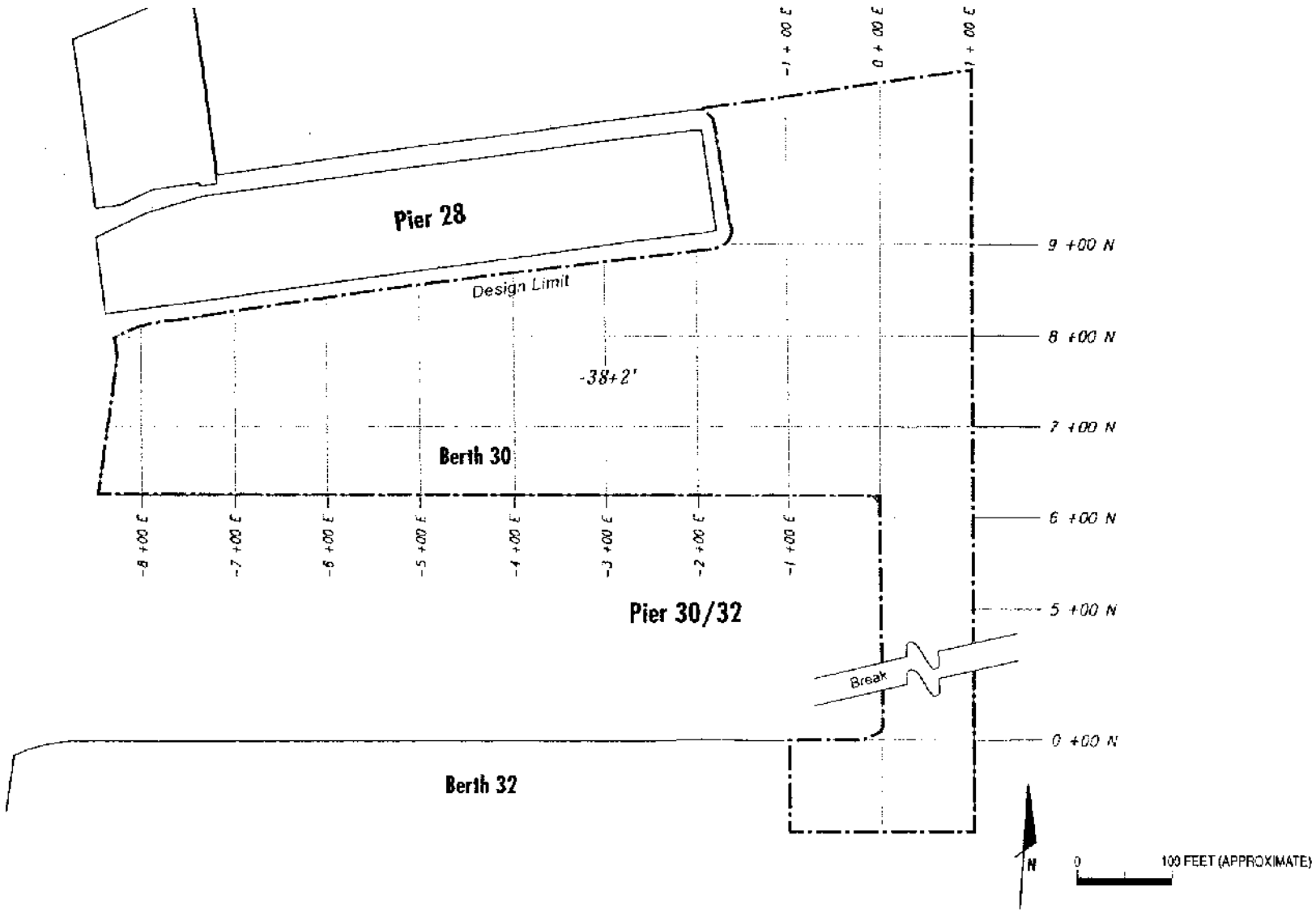

Source: Port of San Francisco, San Francisco Port Commission, Department of Engineering

Piers 30/32 Dredge Site Figure 5-11

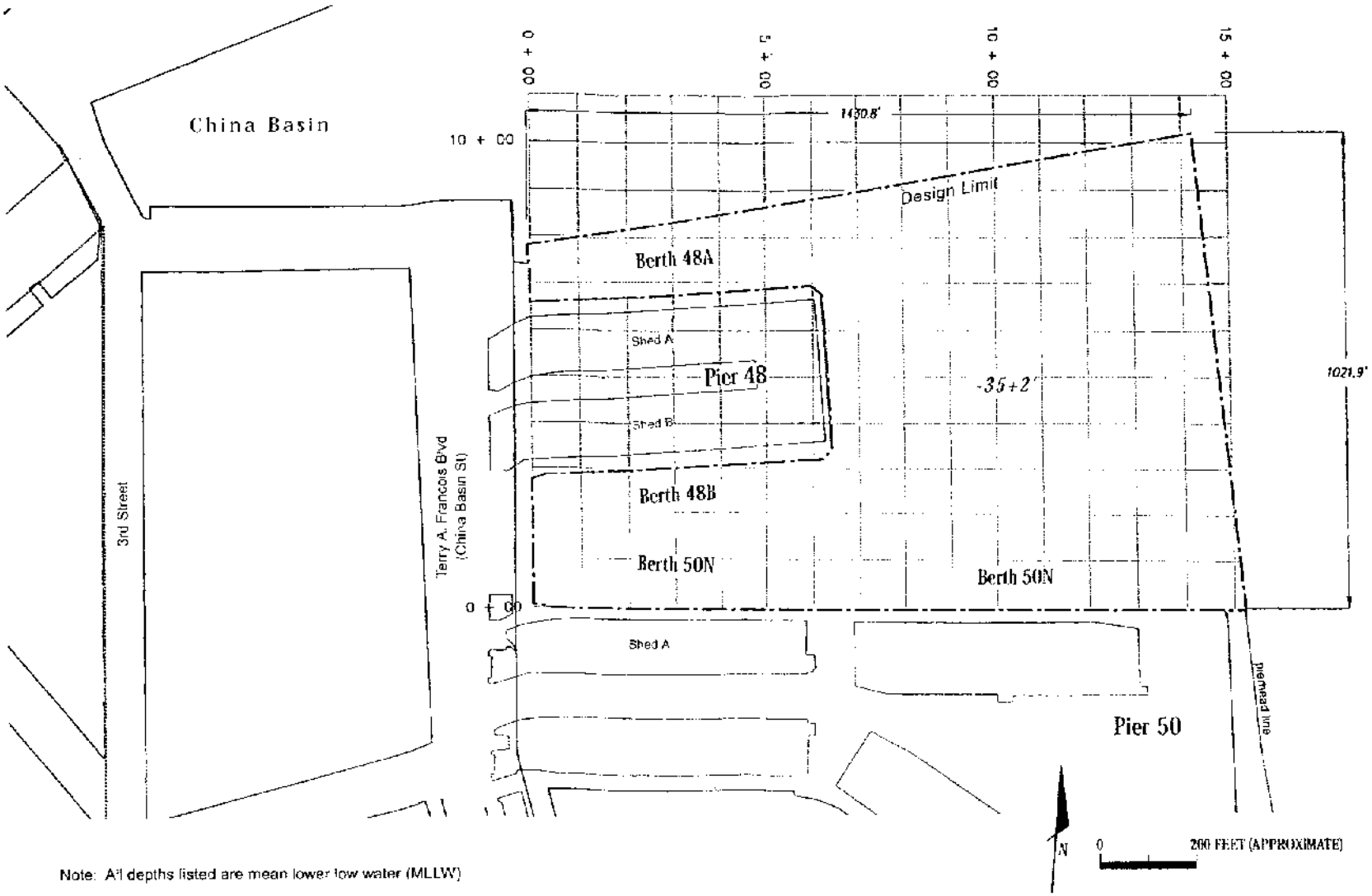

Note: All depths listed are mean lower low water (MLLW)

Source: Port of San Francisco, San Francisco Port Commission, Department of Engineering

Piers 48/50N and Approach Dredge Site Figure 5-12

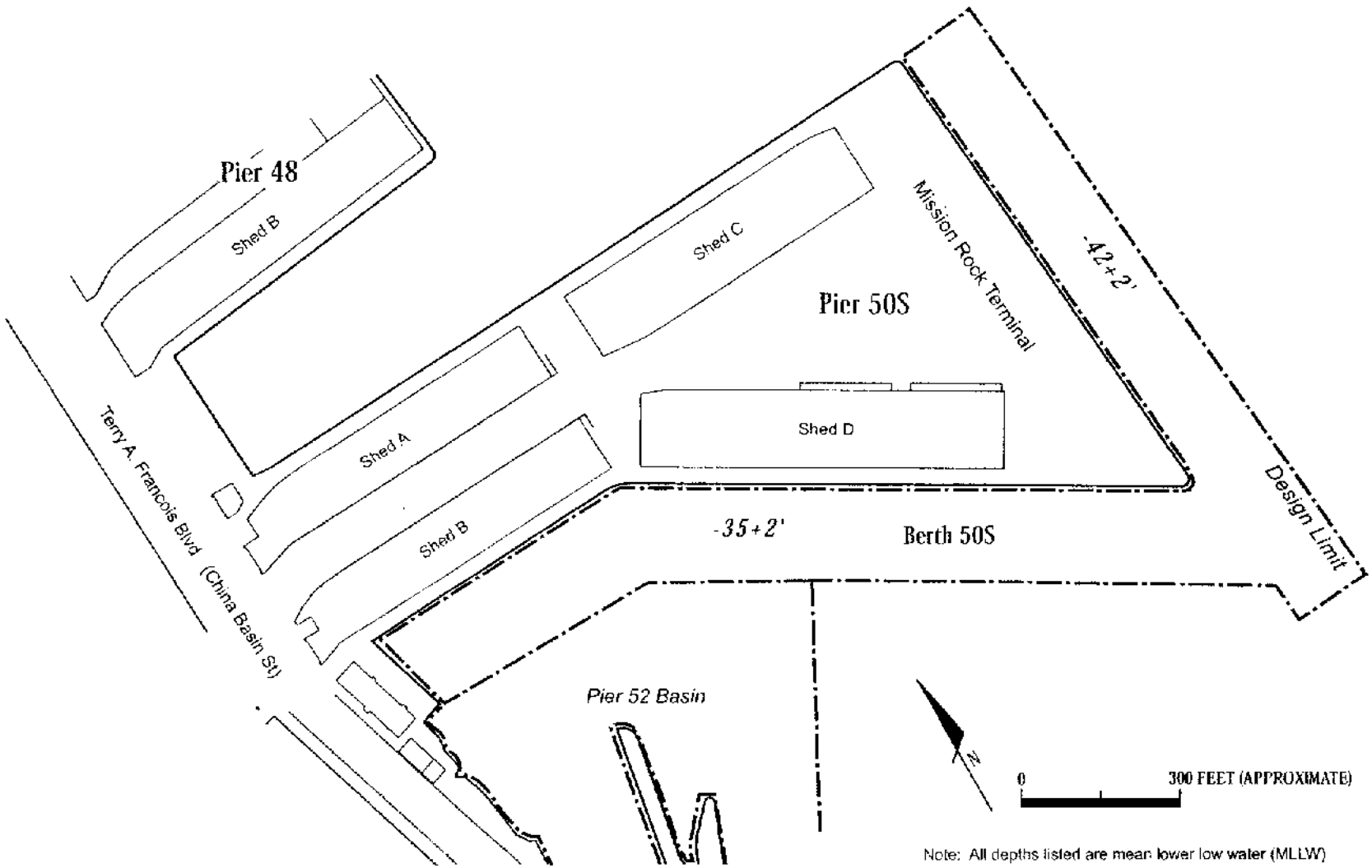

Source: Port of San Francisco, San Francisco Port Commission, Department of Engineering

Piers 50S Dredge Sites Figure 5-13

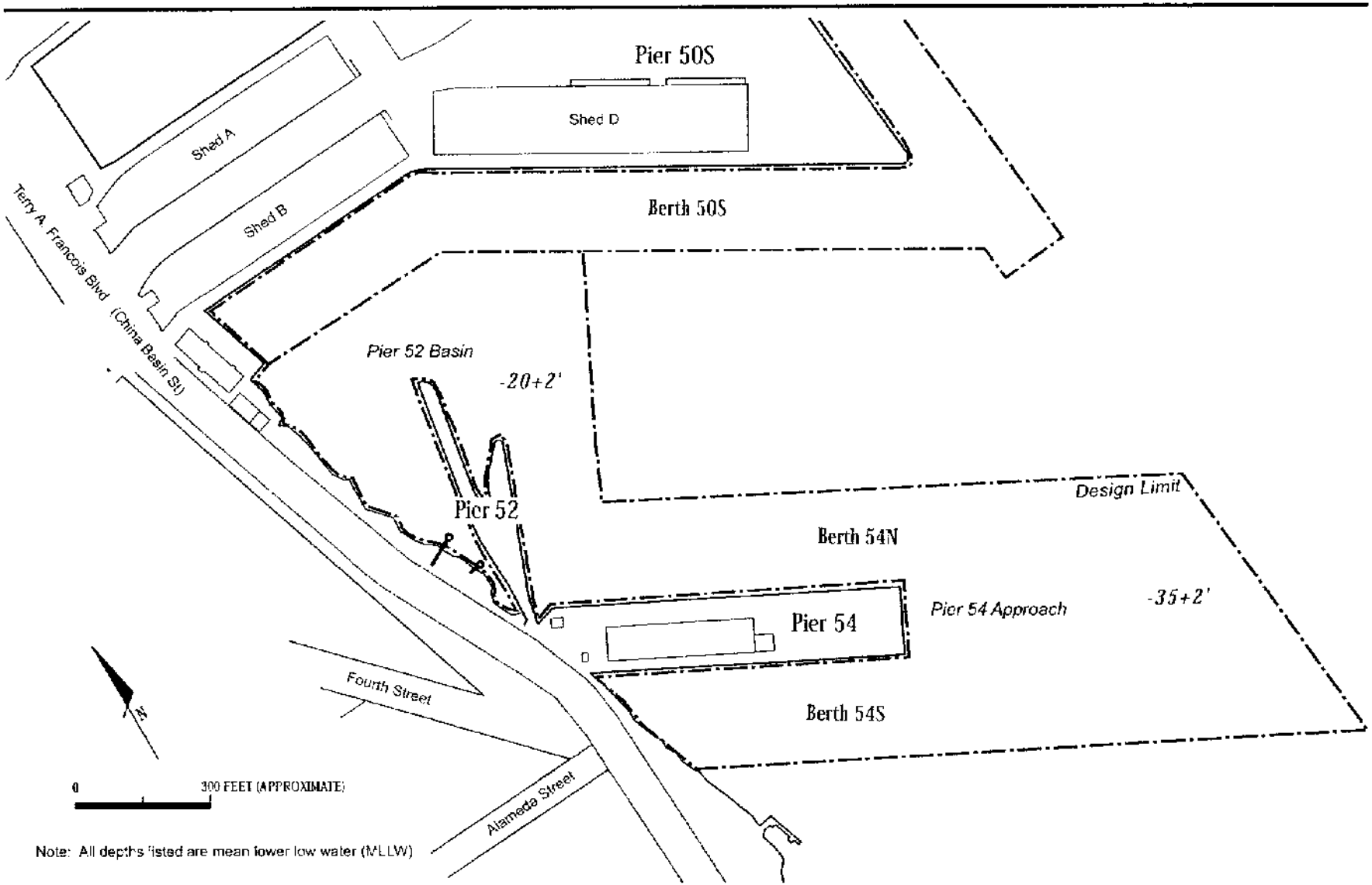

Source: Port of San Francisco, San Francisco Port Commission, Department of Engineering

Piers 52 and 54 Dredge Sites Figure 5-14

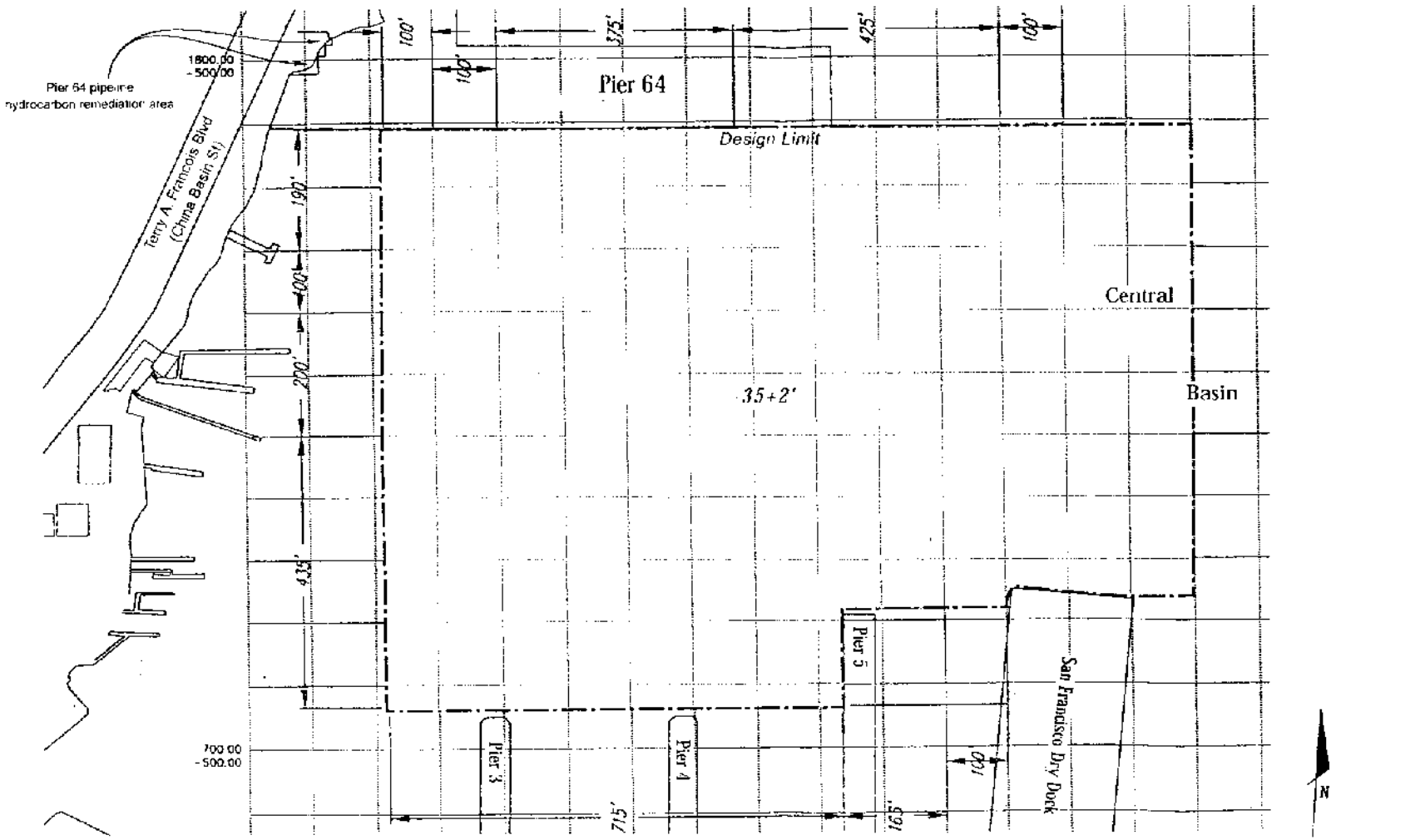

Note: All depths listed are mean lower low water (MLLW)

0 150 FEET (APPROXIMATE)

Source: Port of San Francisco, San Francisco Port Commission, Department of Engineering

Central Basin Dredge Site Figure 5-15

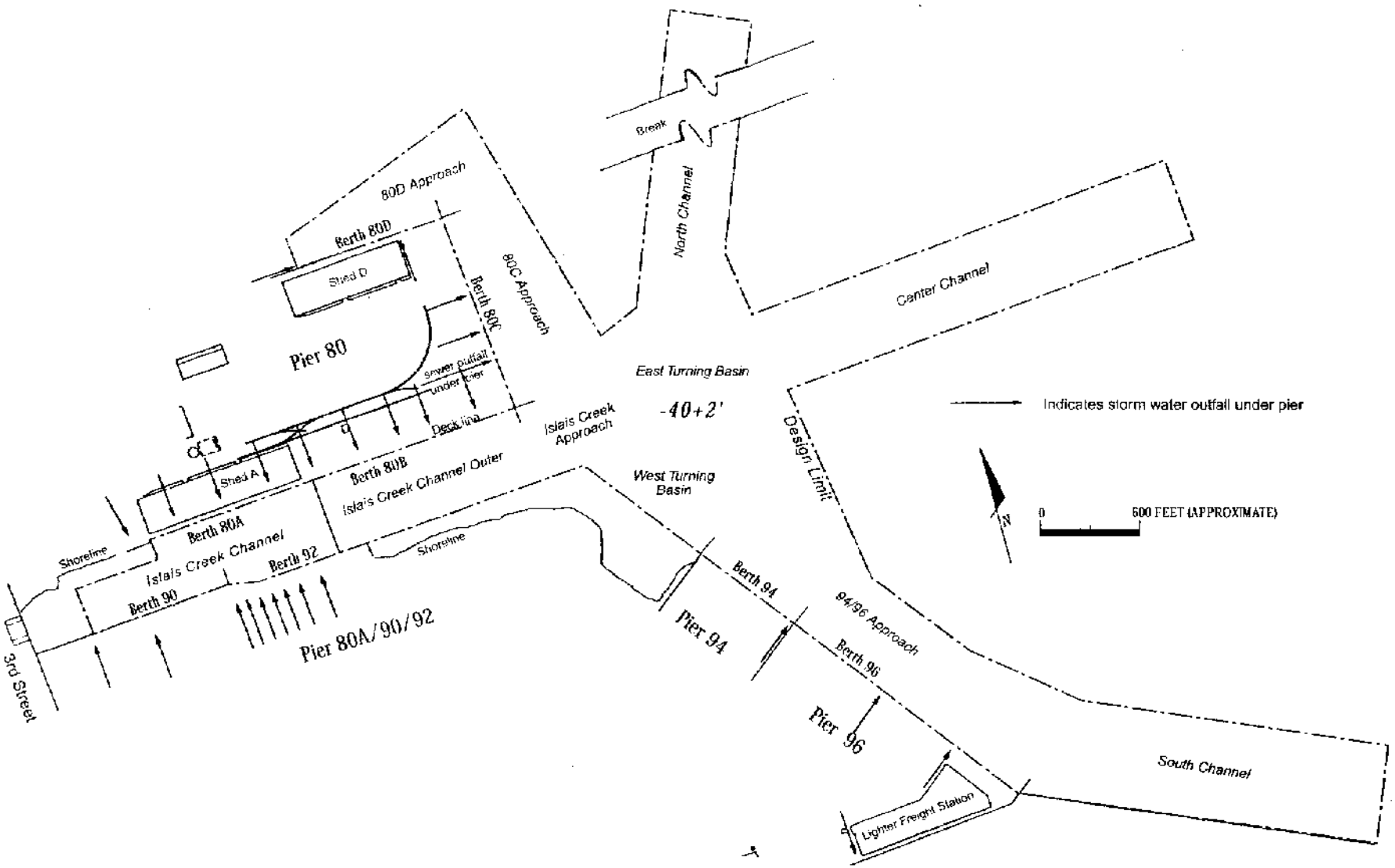

Source: Port of San Francisco, San Francisco Port Commission. Department of Engineering

Piers 80, 90–96 Dredge Site Figure 5-16

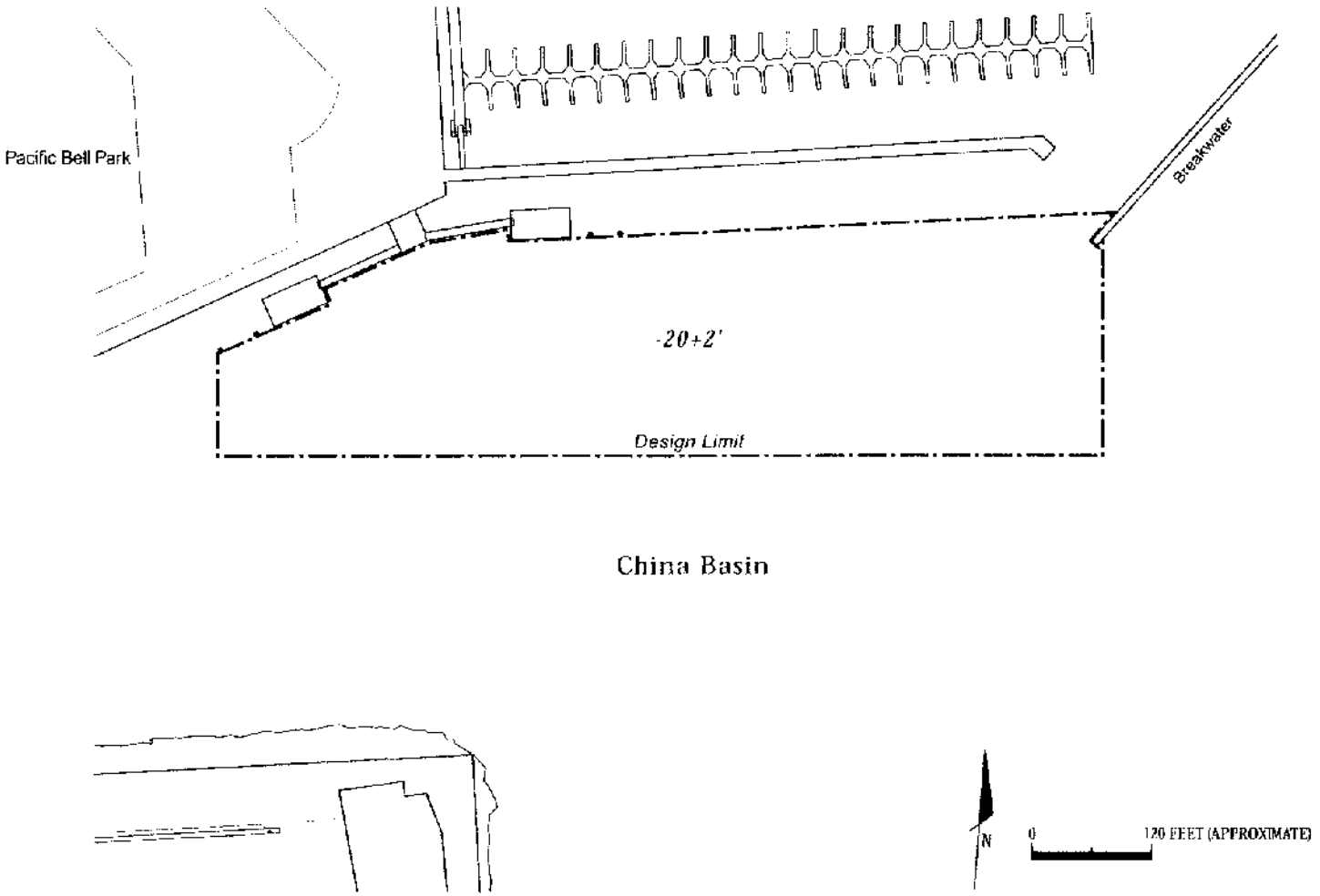

Source: Port of San Francisco, San Francisco Port Commission, Department of Engineering

China Basin Dredge Site Figure 5-17

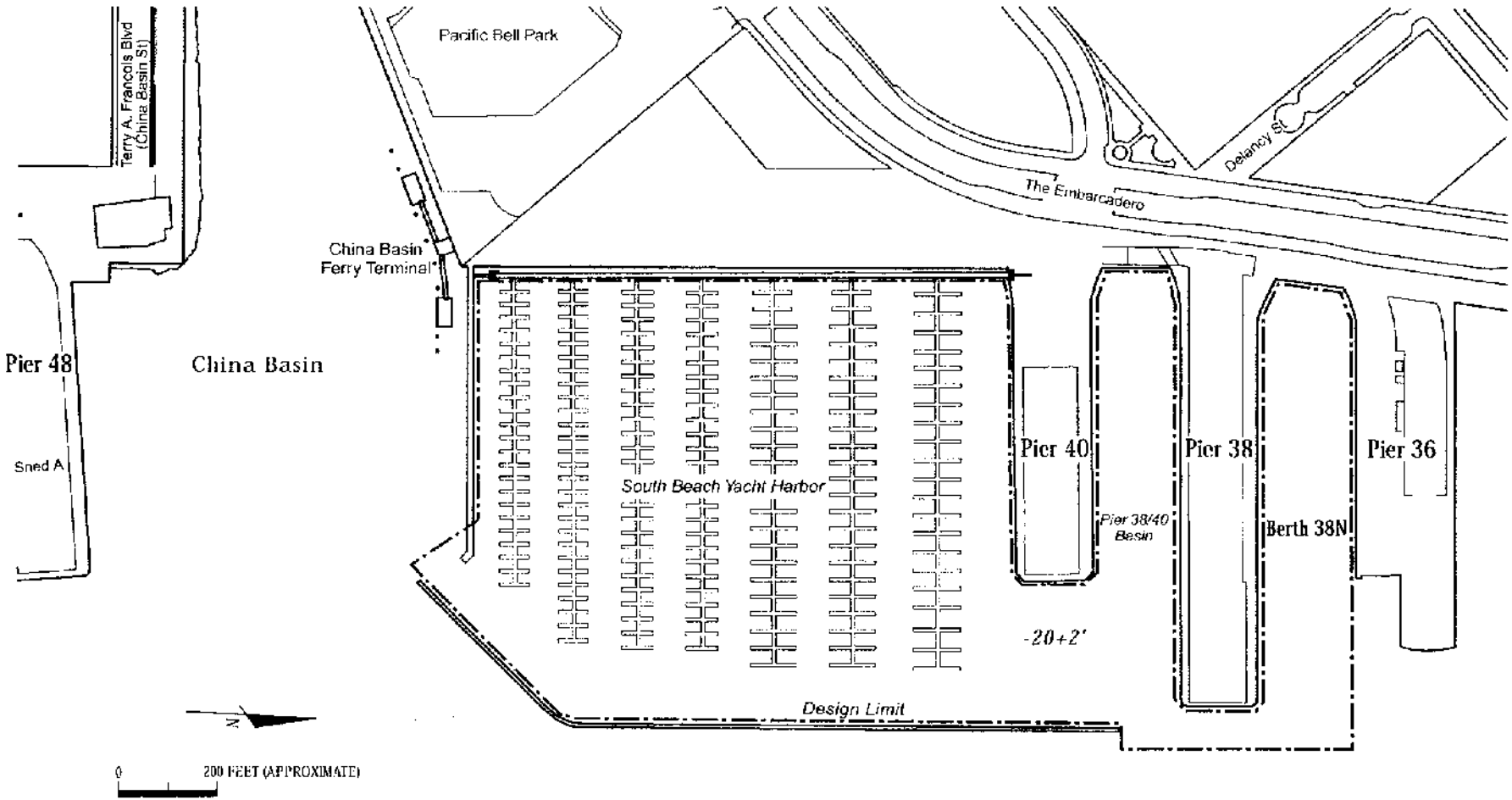

Source: Port of San Francisco, San Francisco Port Commission, Department of Engineering

South Beach Yacht Harbor Piers 38 and 40 Dredge Site Figure 5-18