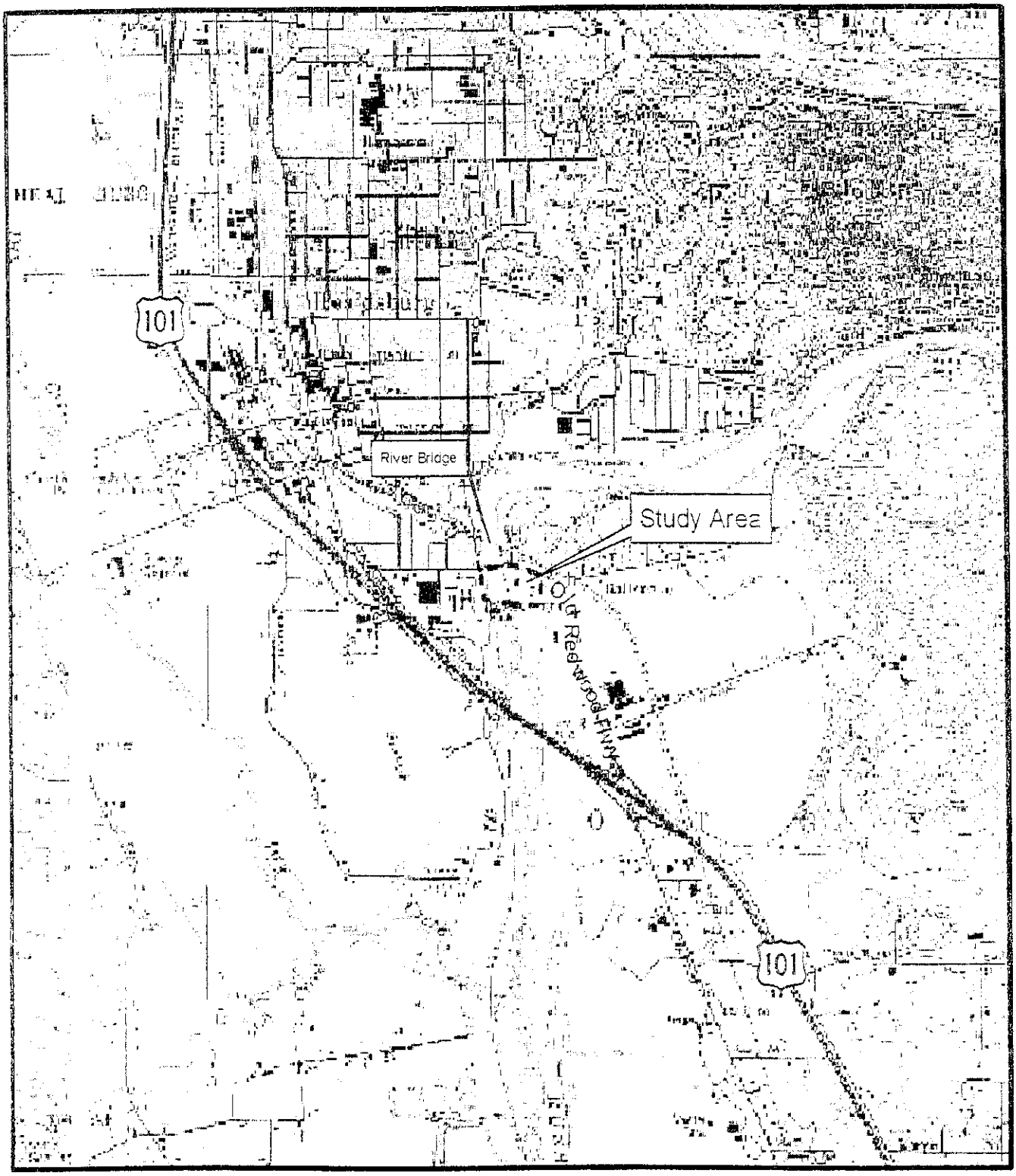

Purpose: Healdsburg Veterans Memorial Beach Project

N

(USGS: Healdsburg Quadrangle 1993)

850 425 0 850 1,700 2,550 3,400 Feet

SCALE 1:24,000

Vicinity Map

Sonoma County Regional Parks
2300 County Center Dr. #120A
Santa Rosa, Ca. 95401

Figure 1

In:
Russian River, River Mile 31.5-31.6
Latitude 38° 36' 10"
Longitude 122° 51' 31"

City of: Healdsburg
County of: Sonoma, Ca.
Application By: Michelle Julene
Date: 3/21/03

Study Area Boundary — Section 404 waters OHW Boundary

Section 404 Wetlands — Sampling Locations

Section 404 Riffles — Sand Transport Route

Purpose: Healdsburg Veterans Memorial Beach Project

Date of Photography May, 1999
Unrectified Aerial

150 0 300
Scale in Feet

Wetland Delineation
Sonoma County Regional Parks
2300 County Center Dr. #120A
Santa Rosa, Ca. 95401

Figure 2
In:
Russian River, River Mile 31.5-31.6
Latitude 38 36' 10"
Longitude 122 51' 31"
City of: Healdsburg
County of: Sonoma, Ca.
Application By: Michelle Julene
Date: 3-21-03



Purpose: Healdsburg Veterans Memorial Beach Project

Aerials: So. Co. ISD GIS, 2000.

Adjoining Property Owners Map

Sonoma County Regional Parks

2300 County Center Dr. #120A
Santa Rosa, Ca. 95401

Figure 3
Appendix A

In:
Russian River, River Mile 31.5- 31.6
Latitude 38° 36'10"
Longitude 122° 51'31"
City of: Healdsburg
County of: Sonoma, Ca.
Application By: Michelle Julene
Date: 3-21-03

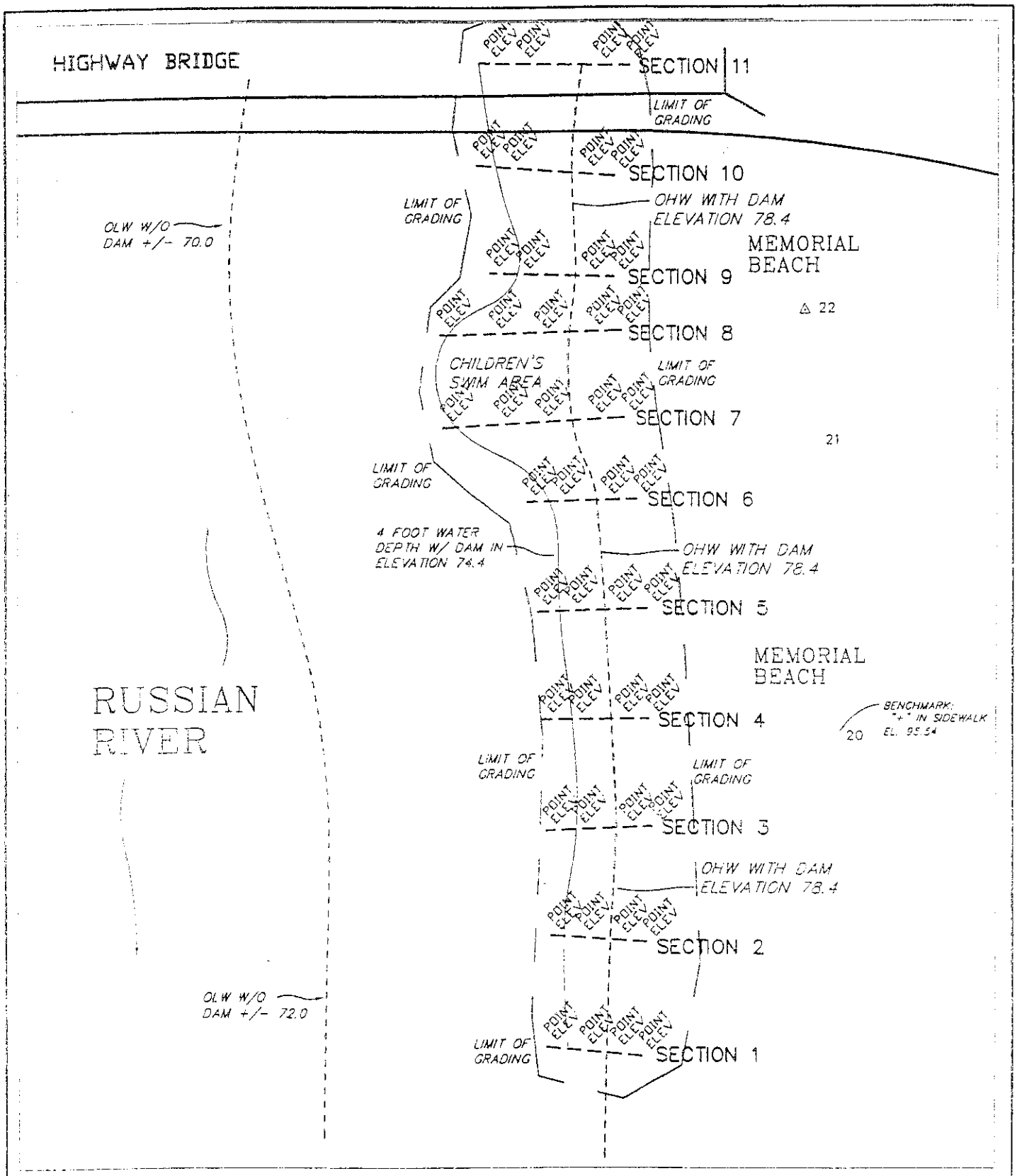

Purpose: Healdsburg Veterans Memorial Beach Project

For Adjacent Property Owners See Figure 3, Appendix A

0 40 80 120

Scale 1"=60'

Plan View of Project

Sonoma County Regional parks
2300 County Center Dr. #120A
Santa Rosa, ca. 95401

Figure 4
Appendix B

In: Russian River, River Mile 31.5-31.6
Latitude 38°36'10"
Longitude 122°51'31"

City of: Healdsburg
County of: Sonoma, Ca.
Application By: Michelle Julene
Date 3-21-03 *Sheet 1 of 5*

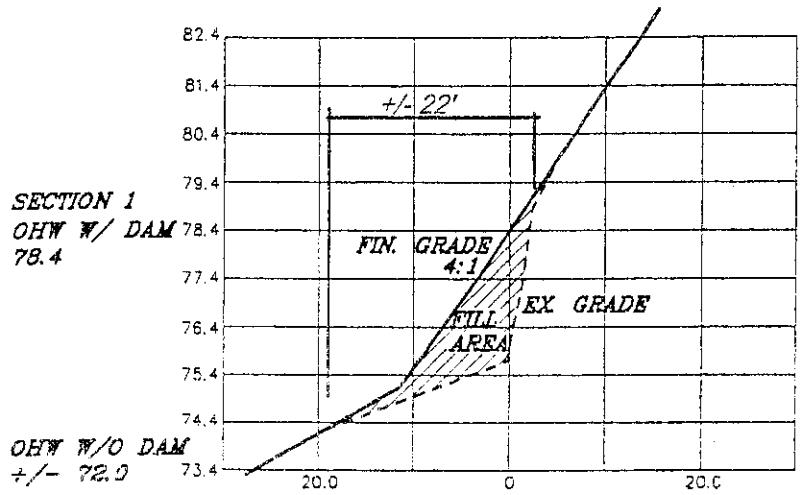

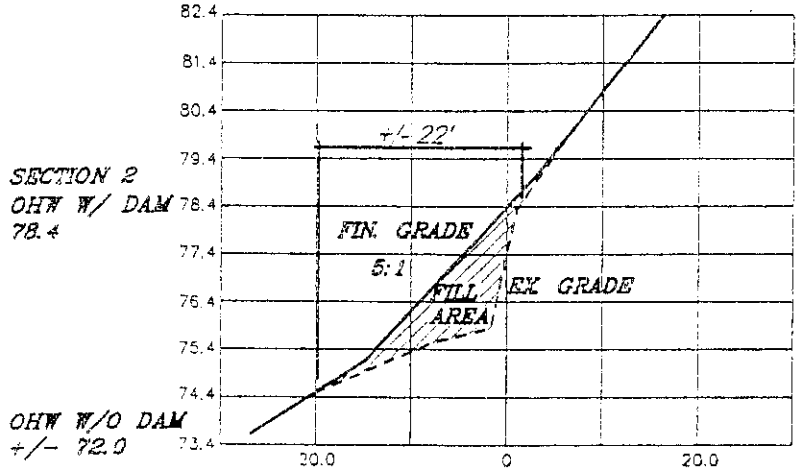

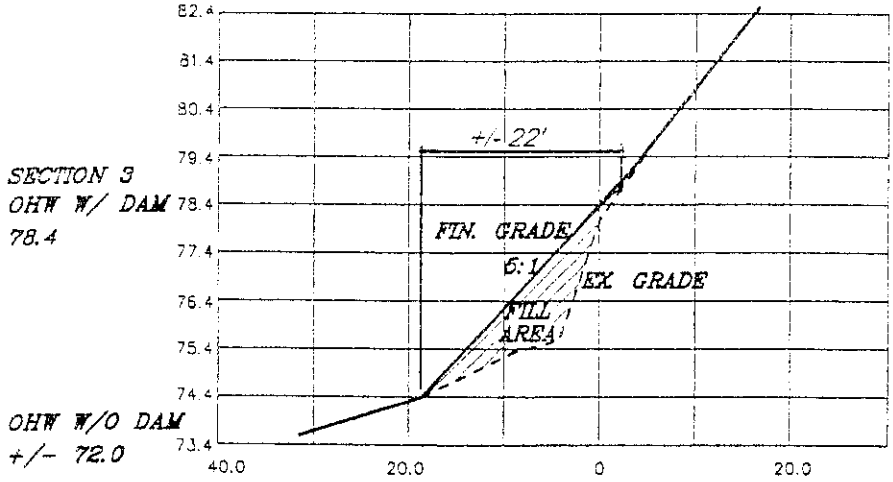

CROSS-SECTIONS
Scale:
Horiz: 1" = 20'
Vert: 1" = 4'

Purpose: Healdsburg Veterans Memorial Beach Project

For Adjacent Property Owners
See Figure 3, Appendix A

Sections 1, 2 & 3 of Project
Sonoma County Regional parks
2300 County Center Dr. #120A
Santa Rosa, ca. 95401

In: Russian River, River Mile 31.5-31.6
Latitude 38°36'10"
Longitude 122°51'31"
City of: Healdsburg
County of: Sonoma, Ca.
Application By: Michelle Julene
Date 3-21-03 Sheet 2 of 5

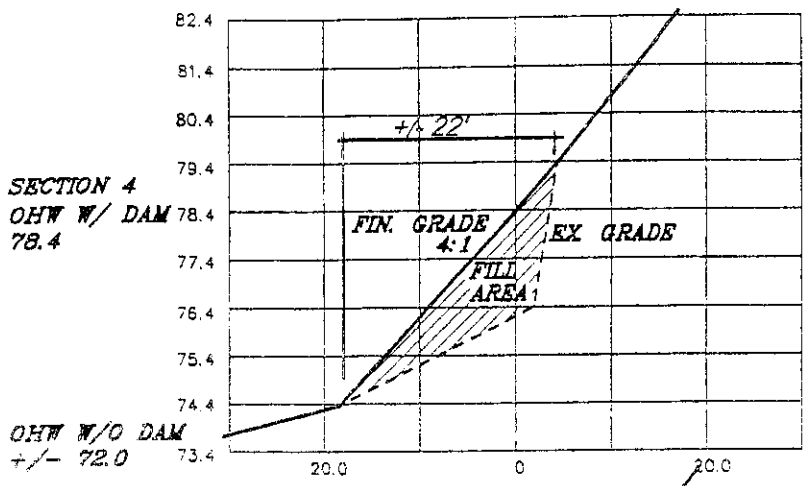

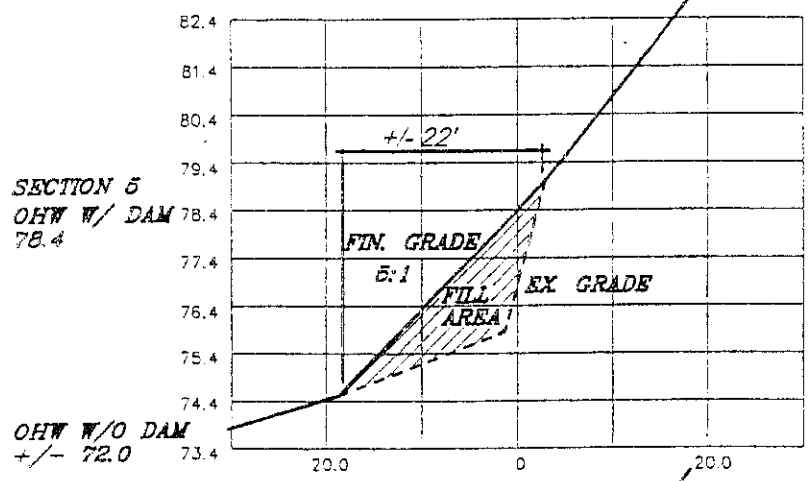

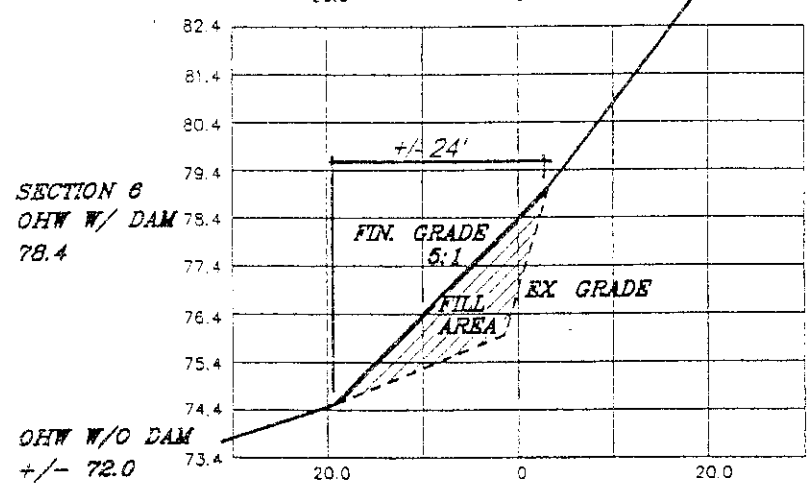

CROSS-SECTIONS

Scale:

Horiz: 1" = 20'

Vert: 1" = 4'

Purpose: Healdsburg Veterans Memorial Beach Project *For Adjacent Property Owners See Figure 3, Appendix A*	***Sections 4, 5 & 6 of Project*** *Sonoma County Regional parks* *2300 County Center Dr. #120A* *Santa Rosa, ca. 95401*	*In: Russian River, River Mile 31.5-31.6* *Latitude 38°36'10"* *Longitude 122°51'31"* *City of: Healdsburg* *County of: Sonoma, Ca.* *Application By: Michelle Julene* *Date 3-21-03 Sheet 3 of 5*

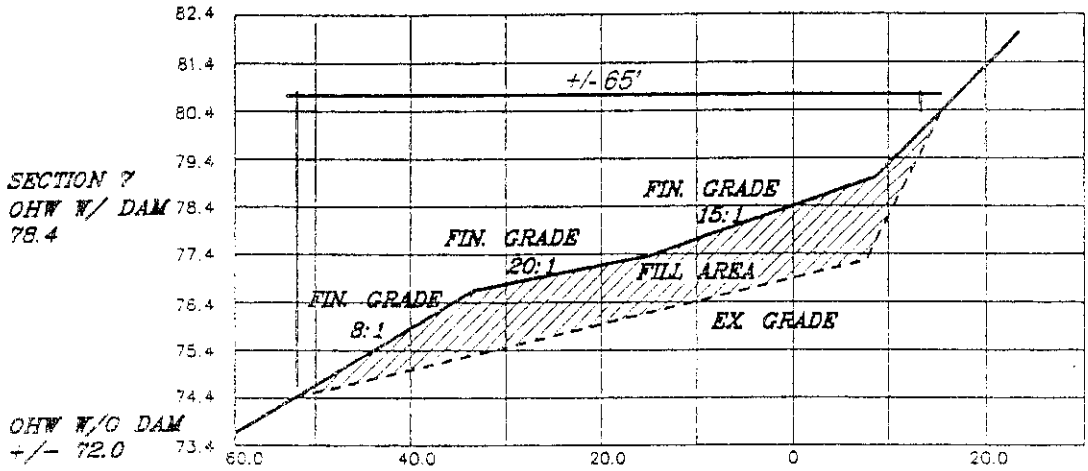

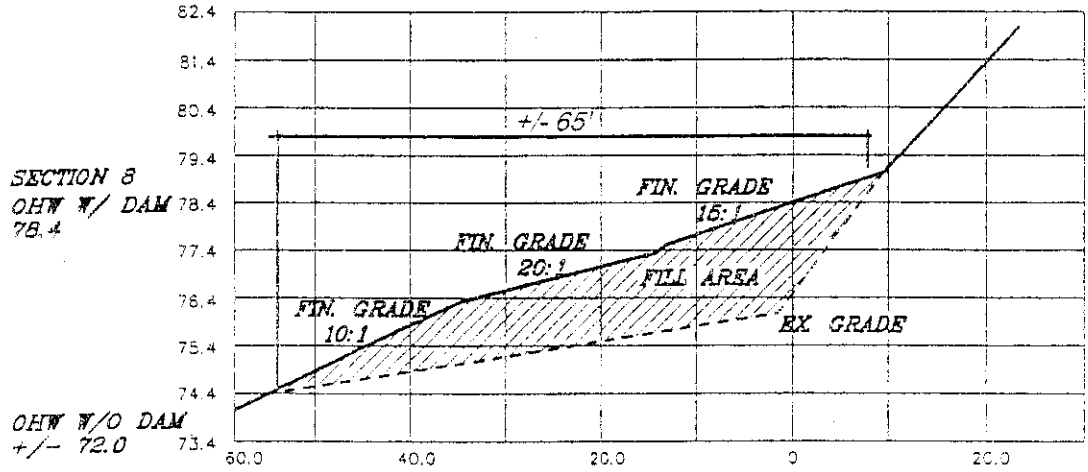

CROSS-SECTIONS

Scale:

Horiz: 1" = 20'

Vert: 1" = 4'

Purpose: Healdsburg Veterans Memorial Beach Project *For Adjacent Property Owners See Figure 3, Appendix A*	***Sections 7 & 8 of Project*** *Sonoma County Regional parks* *2300 County Center Dr. #120A* *Santa Rosa, ca. 95401*	*In: Russian River, River Mile 31.5-31.6* *Latitude 38°36'10"* *Longitude 122°51'31"* *City of: Healdsburg* *County of: Sonoma, Ca.* *Application By: Michelle Julene* *Date 3-21-03 Sheet 4 of 5*

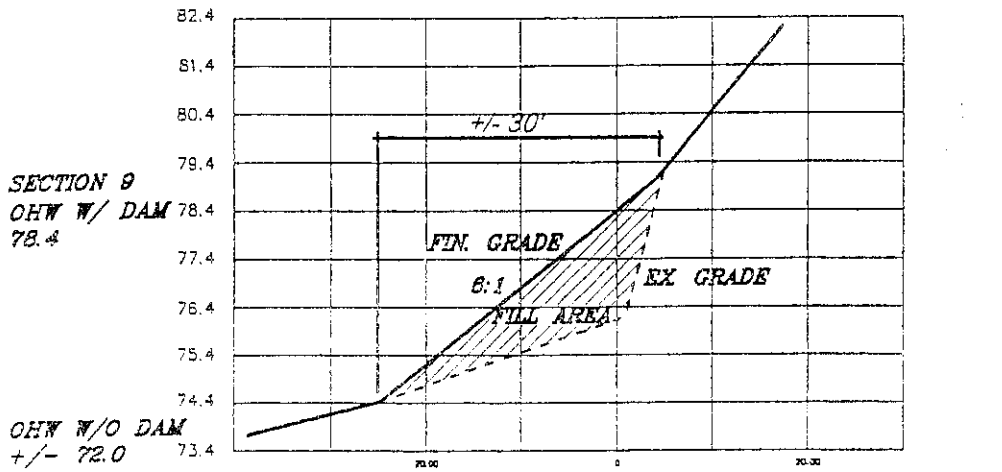

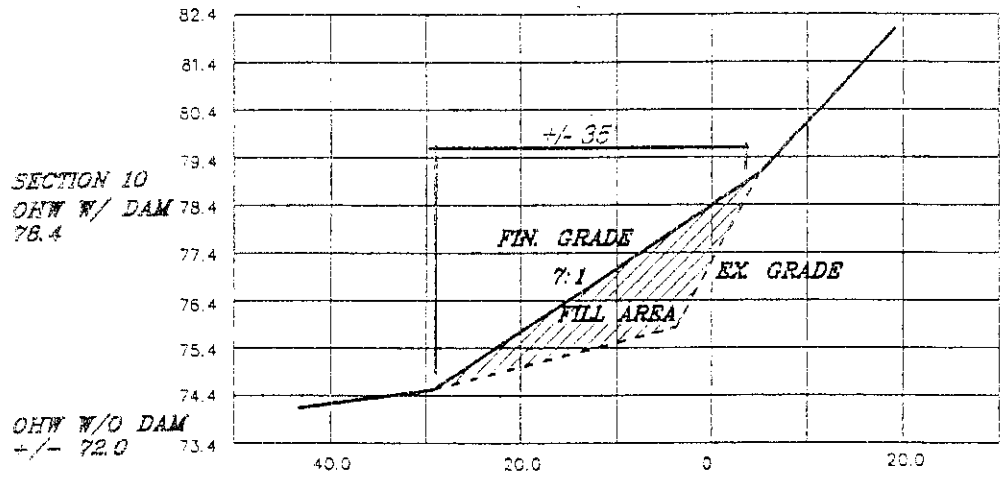

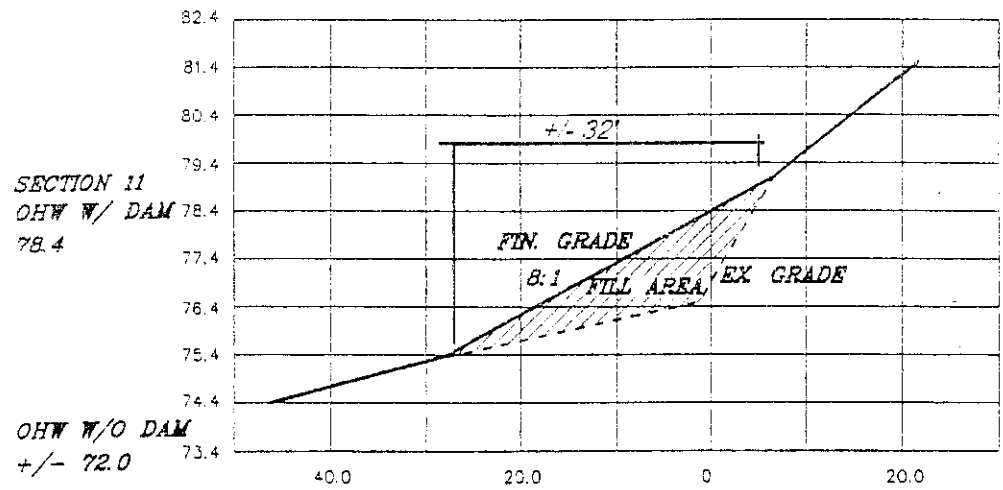

CROSS-SECTIONS

Scale:

Horiz: 1" = 20'

Vert: 1" = 4'

Purpose: Healdsburg Veterans Memorial Beach Project

For Adjacent Property Owners
See Figure 3, Appendix A

Sections 9, 10 & 11 of Project
Sonoma County Regional parks
2300 County Center Dr. #120A
Santa Rosa, ca. 95401

In: Russian River, River Mile 31.5-31.6
Latitude 38°36'10"
Longitude 122°51'31"
City of: Healdsburg
County of: Sonoma, Ca.
Application By: Michelle Julene
Date 3-21-03 Sheet 5 of 5