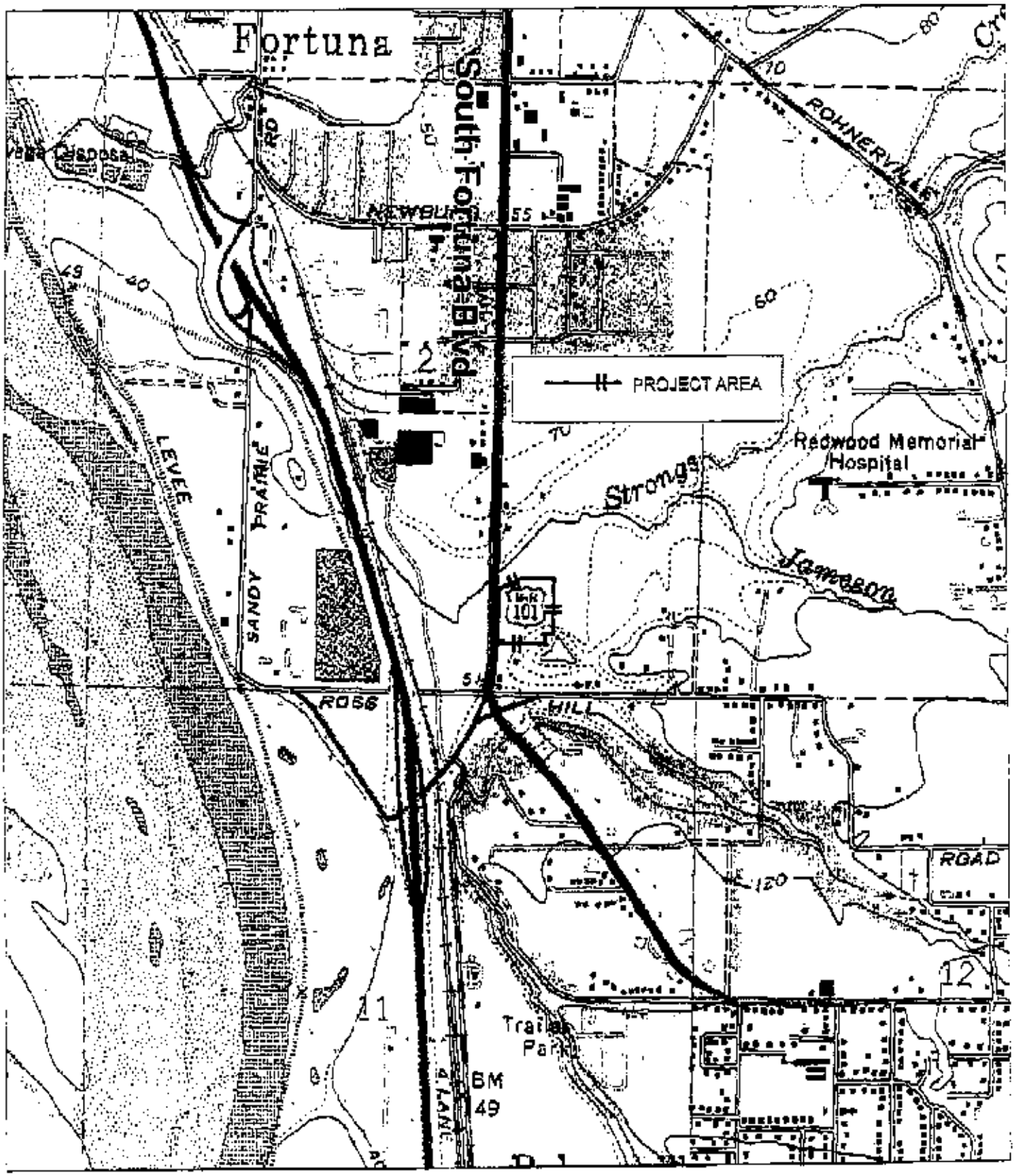


| | | |
|---|---|---|
| PURPOSE: WETLAND DELINEATION<br>LITTLEFIELD FILL PROJECT<br>FORTUNA, CA.<br>DATE: MARCH 2003 | VICINITY MAP<br><br>MAP SCALE 1" = 1200'<br>FORTUNA USGS 7.5'<br>QUADRANGLE<br>N | WETLAND DELINEATION FOR<br>LITTLEFIELD FILL PROJECT<br>FORTUNA, CA.<br>SECTION 2, T2N;R1W;<br>HUMBOLDT Co. HB&M |

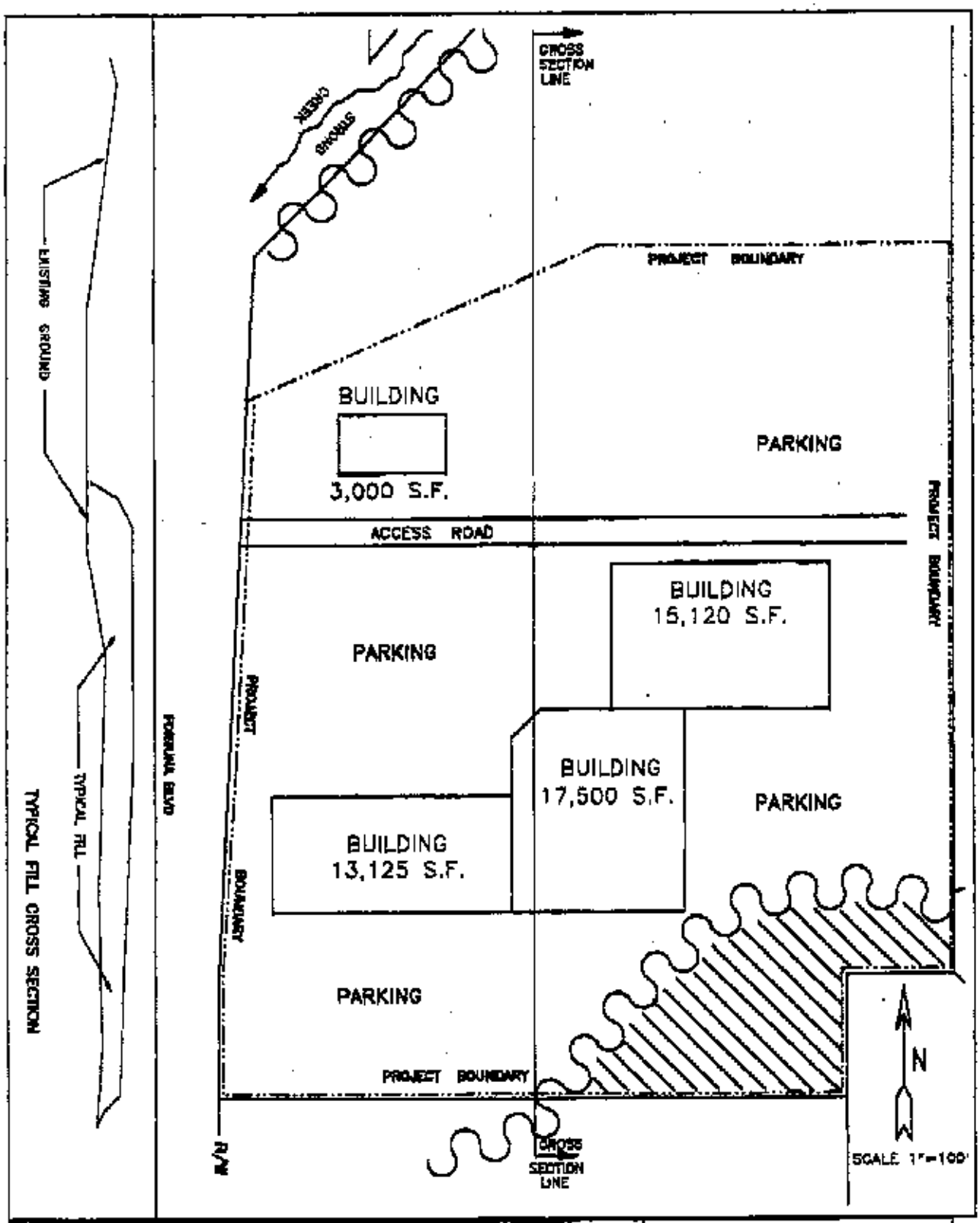


PURPOSE: LOCATING PALUSTRINE EMERGENT WETLANDS

DATUM: NAVD 1929=CITY OF FORTUNA

—··—PROJECT BOUNDARY

\\\\ PRESERVED WETLANDS

JURISDICTIONAL WETLANDS

MARC BROUSSARD
475 WILDWOOD AVE.
RIO DELL, CA 95560

PROPOSED FILL SITE AT
1049 SOUTH FORTUNA BLVD.
CITY OF FORTUNA, CALIFORNIA
SECTION 3, T2N, R1W, H.B.& M.
COUNTY: HUMBOLDT
STATE: CALIFORNIA
APPLICATION BY: K. HESS

Sheet 2 of 5

US Army Corps of Engineers
San Francisco District
Regulatory Branch

Jurisdictional Map for the Littlefield Fill Project (APN202-121-14 & 202-121-41) in Sec.2, T2N-R1W, Humboldt Co. and in Fortuna, California

Scale 1" = 85 ft±

Project Boundary

Wetlands subject to Sec 404 Clean Water Act

File No. 27619N Date: April 25, 2003

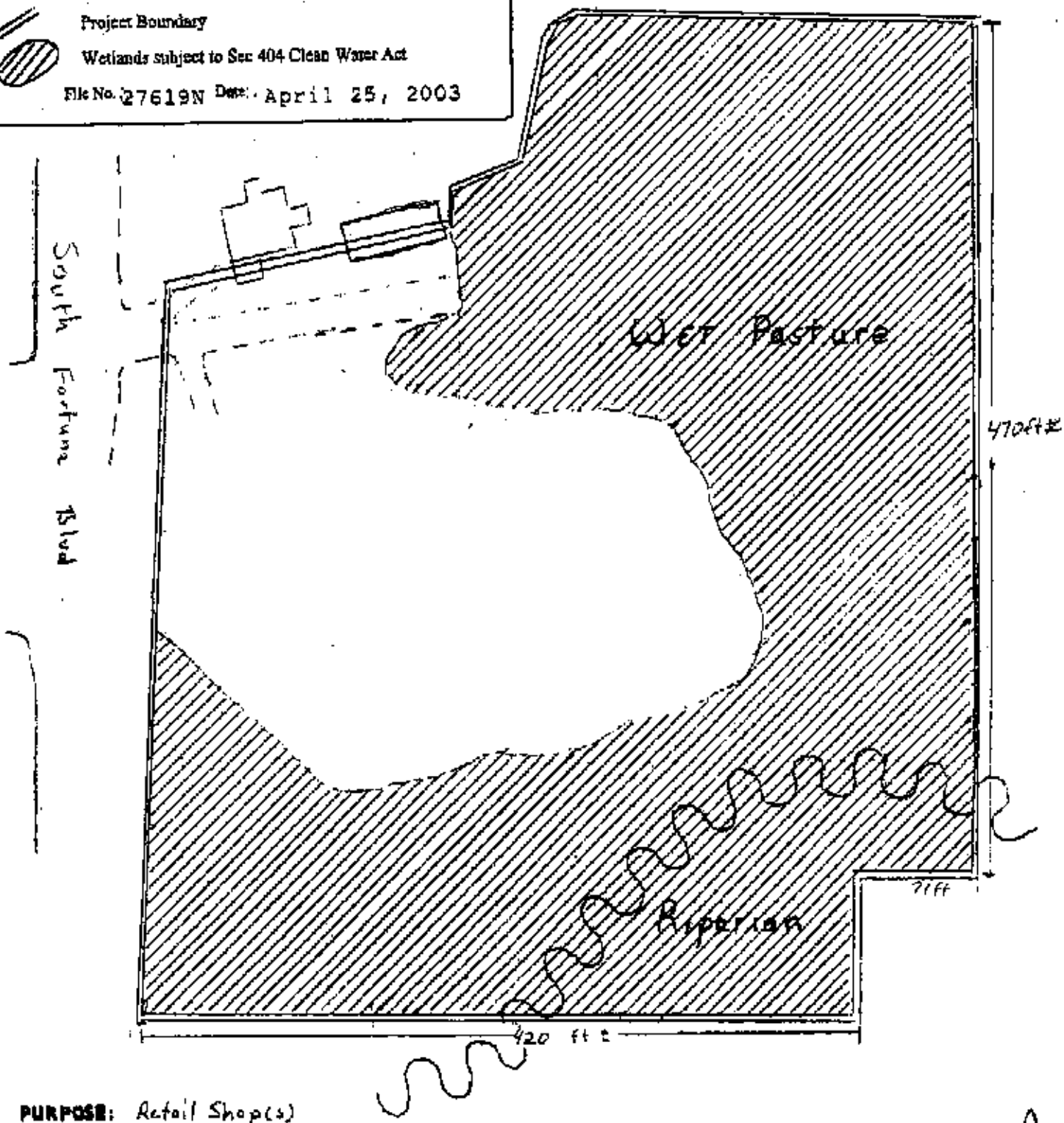


**PURPOSE:** Retail Shop(s)

**DATUM**

**ADJACENT PROPERTY OWNERS:**

1

2

**IN** Fortuna

**AT**

**COUNTY OF** Humboldt **STATE** CA

**APPLICATION BY** Marc Brosseau

**SHEET** 3 **OF** 5 **DATE**

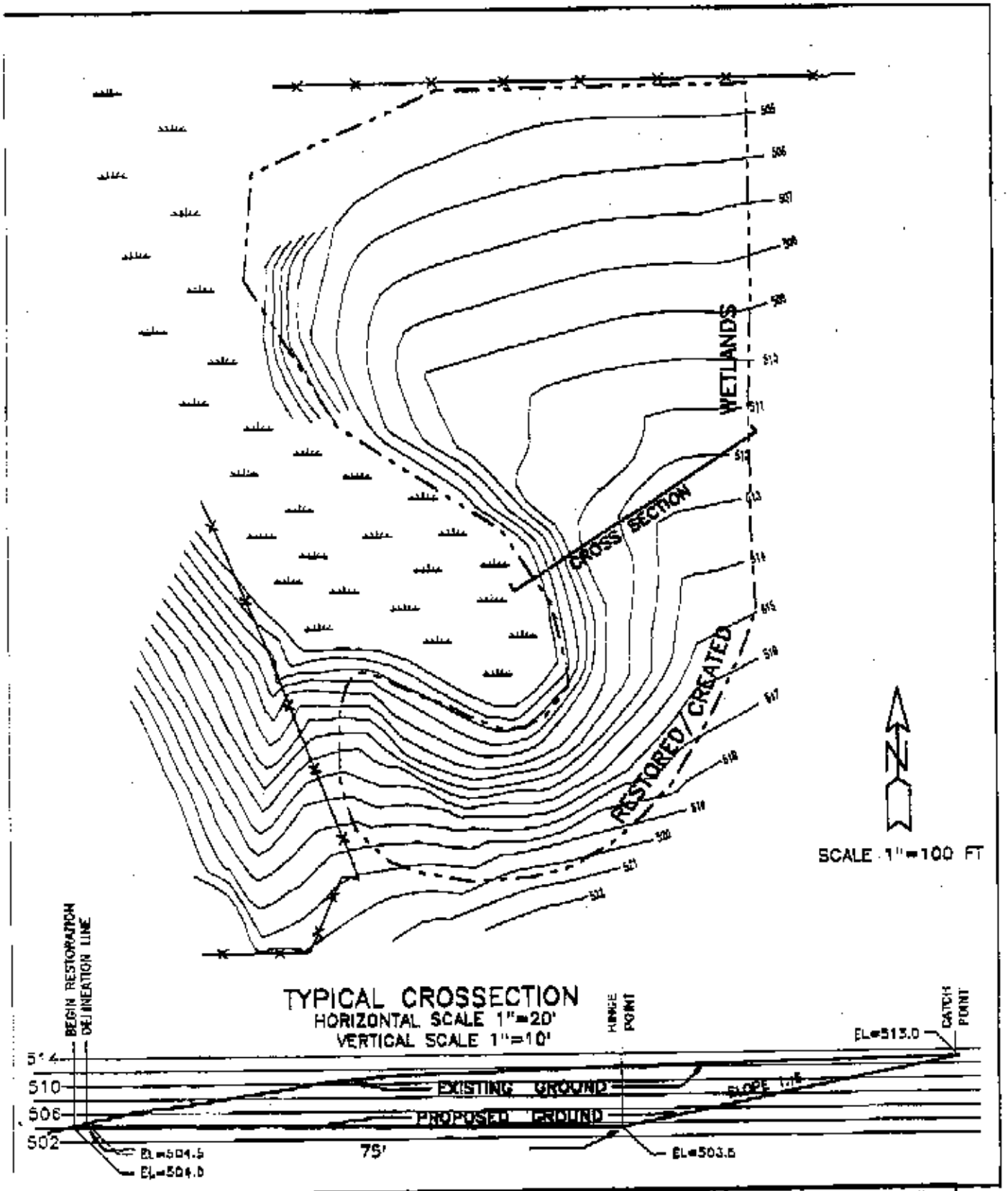


| | | |
|---|---|---|
| PURPOSE: LOCATING PALUSTRINE EMERGENT WETLANDS.<br>DATUM: 7.5 MINUTE SCOTIA USGS QUADRANGLE MAP BY INTERPOLATION. | JURISDICTIONAL WETLANDS<br>MARC BROUSSARD<br>475 WILDWOOD AVE.<br>RIO DELL, CA 95560<br>DATE: 4-15-2003 | PROPOSED MITIGATION SITE # 1<br>PRIMOFIORE MITIGATION SITE<br>AT RIO DELL, CALIFORNIA<br>IN SEC 6, T1N, R1E AND<br>IN SEC 1, T1N, R1W, H.M.<br>COUNTY: HUMBOLDT<br>STATE: CALIFORNIA<br>APPLICATION: K. HESS |

Sheet 4 of 5

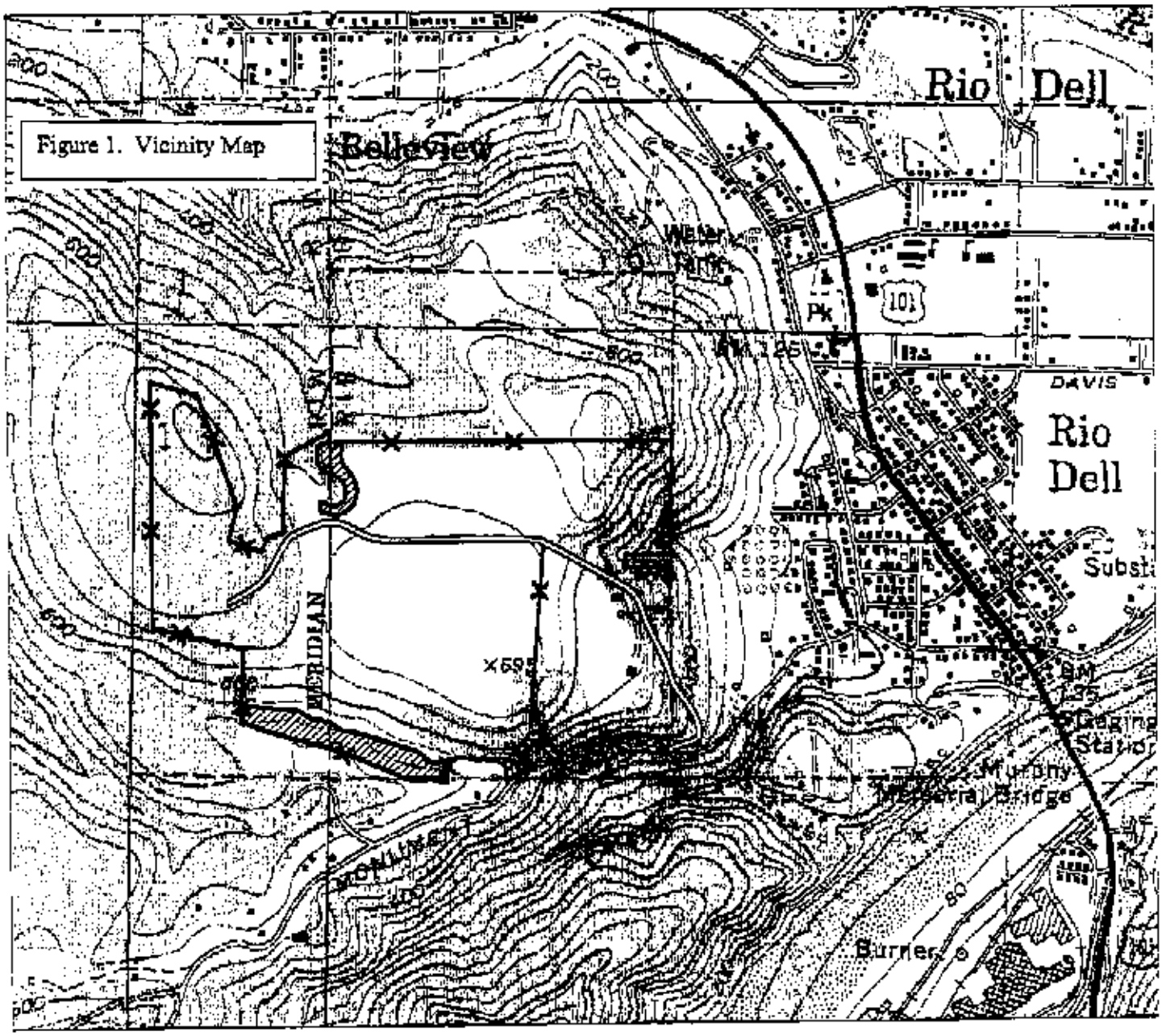


| | | |
|---|---|---|
| PURPOSE: WETLAND MITIGATION SITE PRIMOFIORE MITIGATION SITE<br><br>RIO DELL, CA.<br>DATE: APRIL, 2003 | VICINTY MAP<br><br>MAP SCALE 1"=1200'<br>SCOTIA USGS 7.5'<br>QUADRANGLE | WETLAND MITIGATION SITE FOR LITTLEFIELD FILL PROJECT<br><br>SECTION 1; T1N; R1W<br>SECTION 6, T1N; R1E<br>HUMBOLDT CO HB&M |

**LEGEND**

PROPERTY BOUNDARY

PROJECT AREA

Sheet 5 of 5