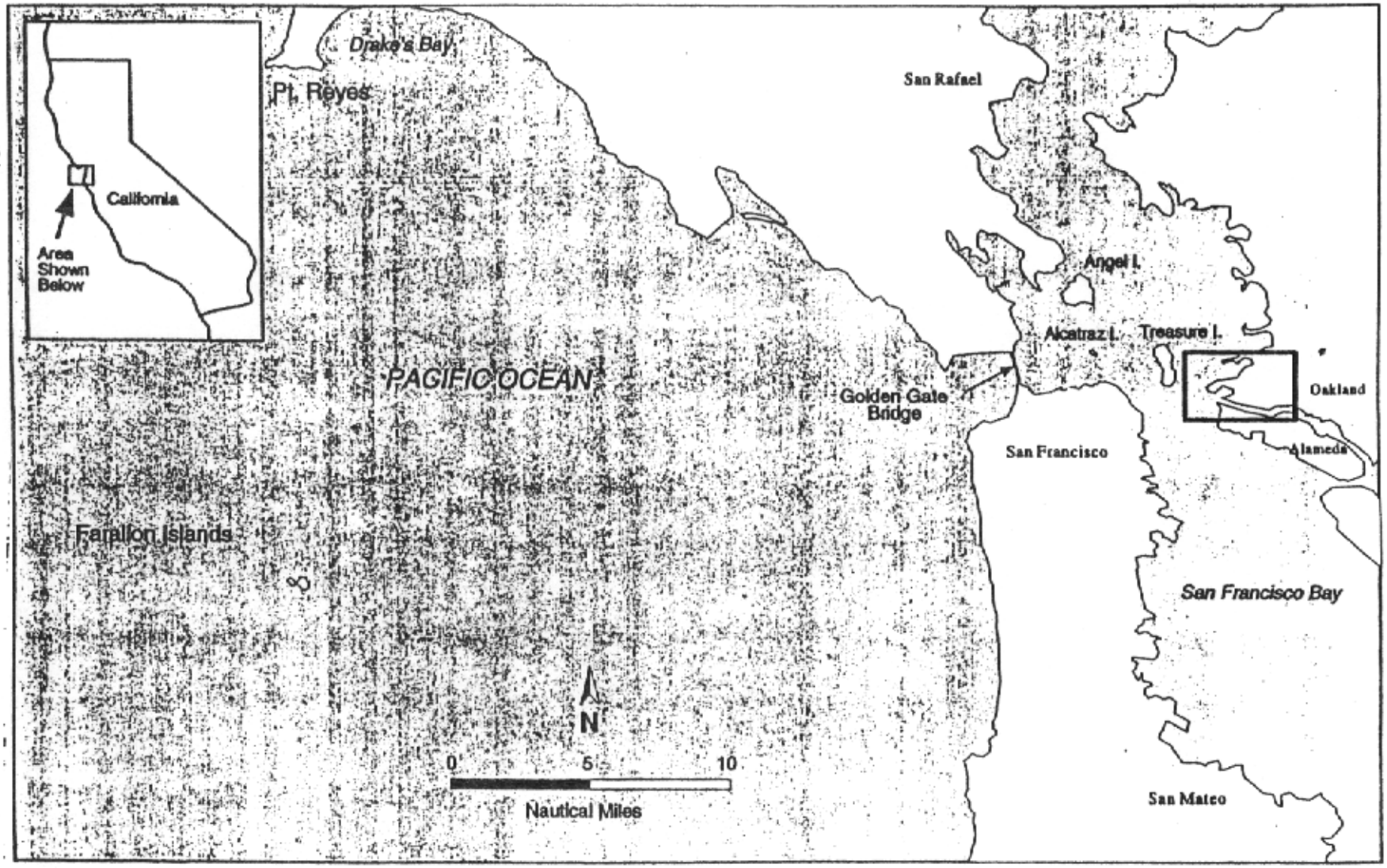

Figure 1. Site Location Map

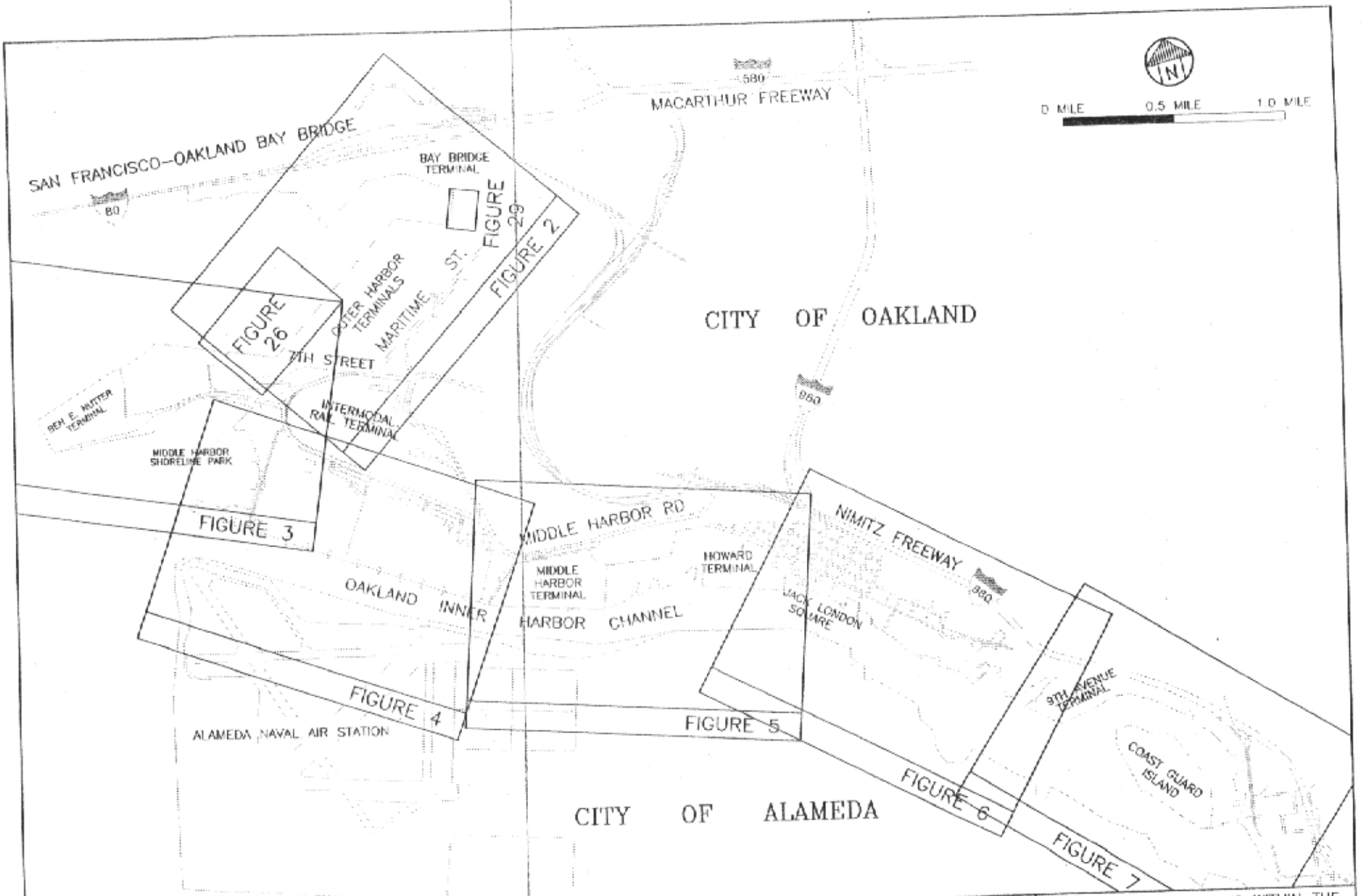

PORT OF OAKLAND

530 WATER ST. OAKLAND, CALIFORNIA

CONSOLIDATED DREDGING–DREDGED MATERIAL REUSE/DISPOSAL APPLICATION

FIGURE 1/2 – VICINITY MAP

ALL PROPOSED WORK IS WITHIN THE CITY OF OAKLAND AND THE COUNTY OF ALAMEDA

DRAWING PREPARED BY W.H. BIRKINSHAW
DATE: 1/21/03 SCALE: AS SHOWN

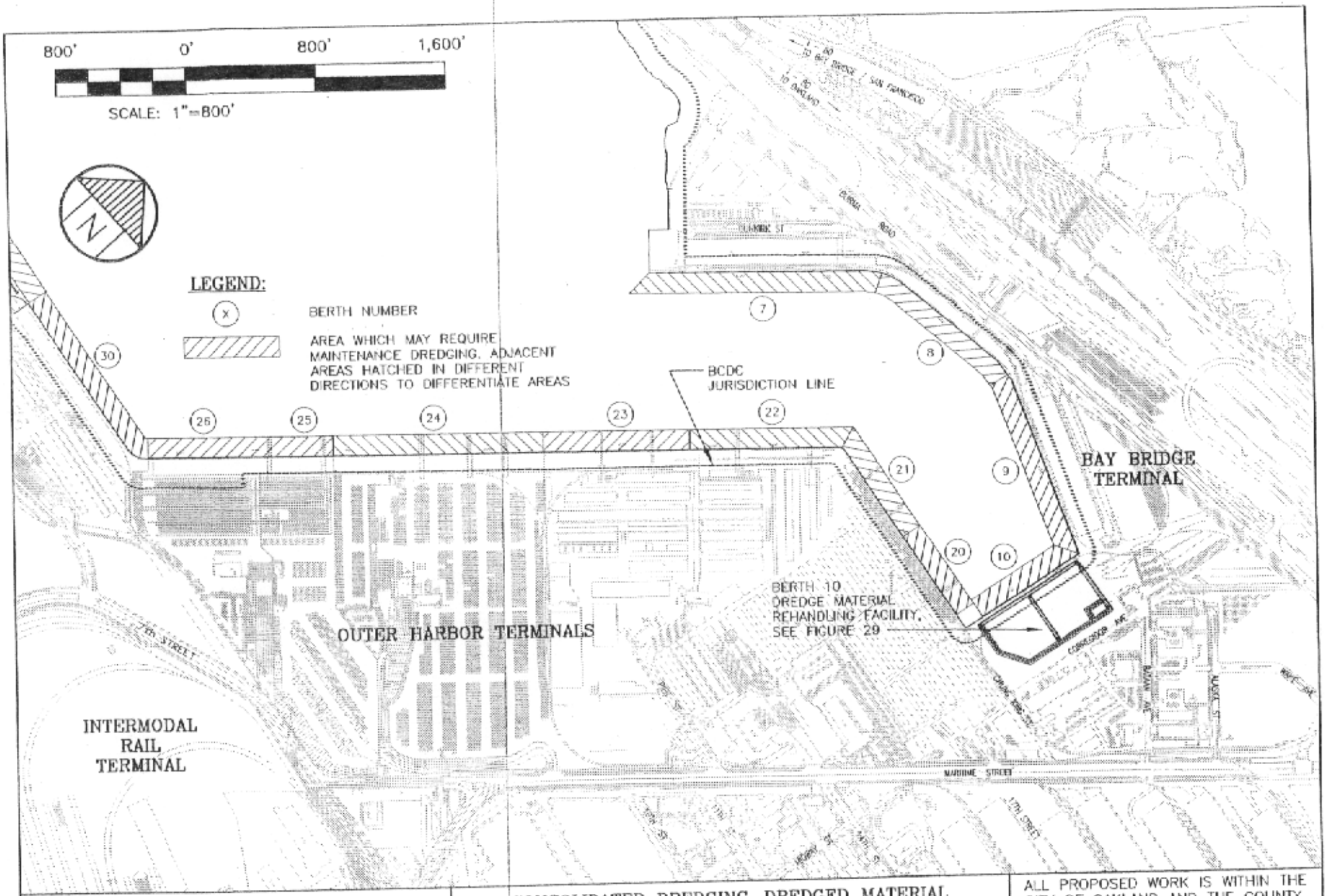

PORT OF OAKLAND

530 WATER ST. OAKLAND, CALIFORNIA

CONSOLIDATED DREDGING–DREDGED MATERIAL REUSE/DISPOSAL APPLICATION

FIGURE 23– PLAN VIEW

ALL PROPOSED WORK IS WITHIN THE CITY OF OAKLAND AND THE COUNTY OF ALAMEDA

DRAWING PREPARED BY W.H. BIRKINSHAW
DATE: 1/21/03 SCALE: AS SHOWN

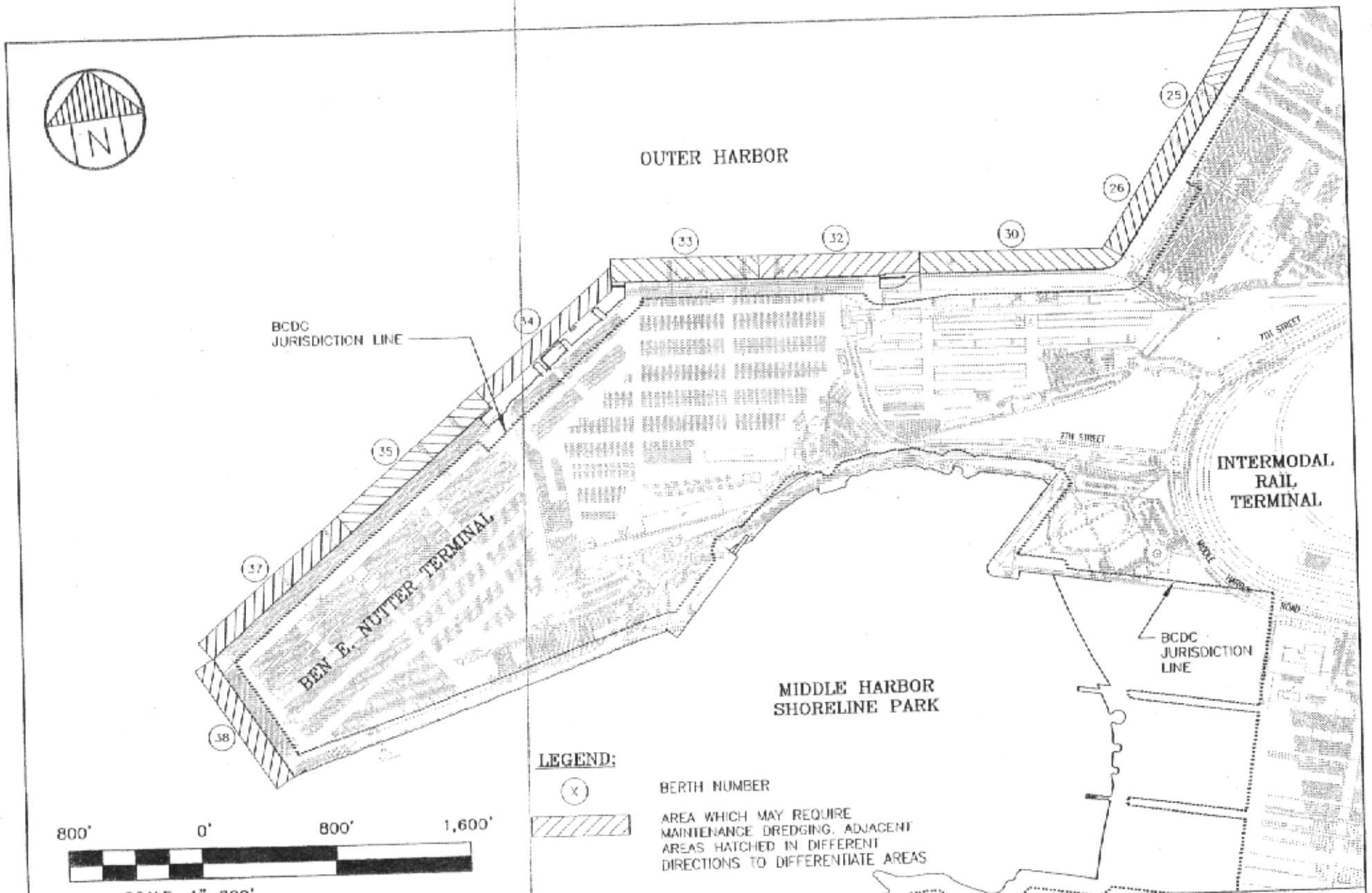

PORT OF OAKLAND

530 WATER ST. OAKLAND, CALIFORNIA

CONSOLIDATED DREDGING–DREDGED MATERIAL REUSE/DISPOSAL APPLICATION

FIGURE ~~3~~ 4– PLAN VIEW

ALL PROPOSED WORK IS WITHIN THE CITY OF OAKLAND AND THE COUNTY OF ALAMEDA

DRAWING PREPARED BY W.H. BIRKINSHAW
DATE: 1/21/03 SCALE: AS SHOWN

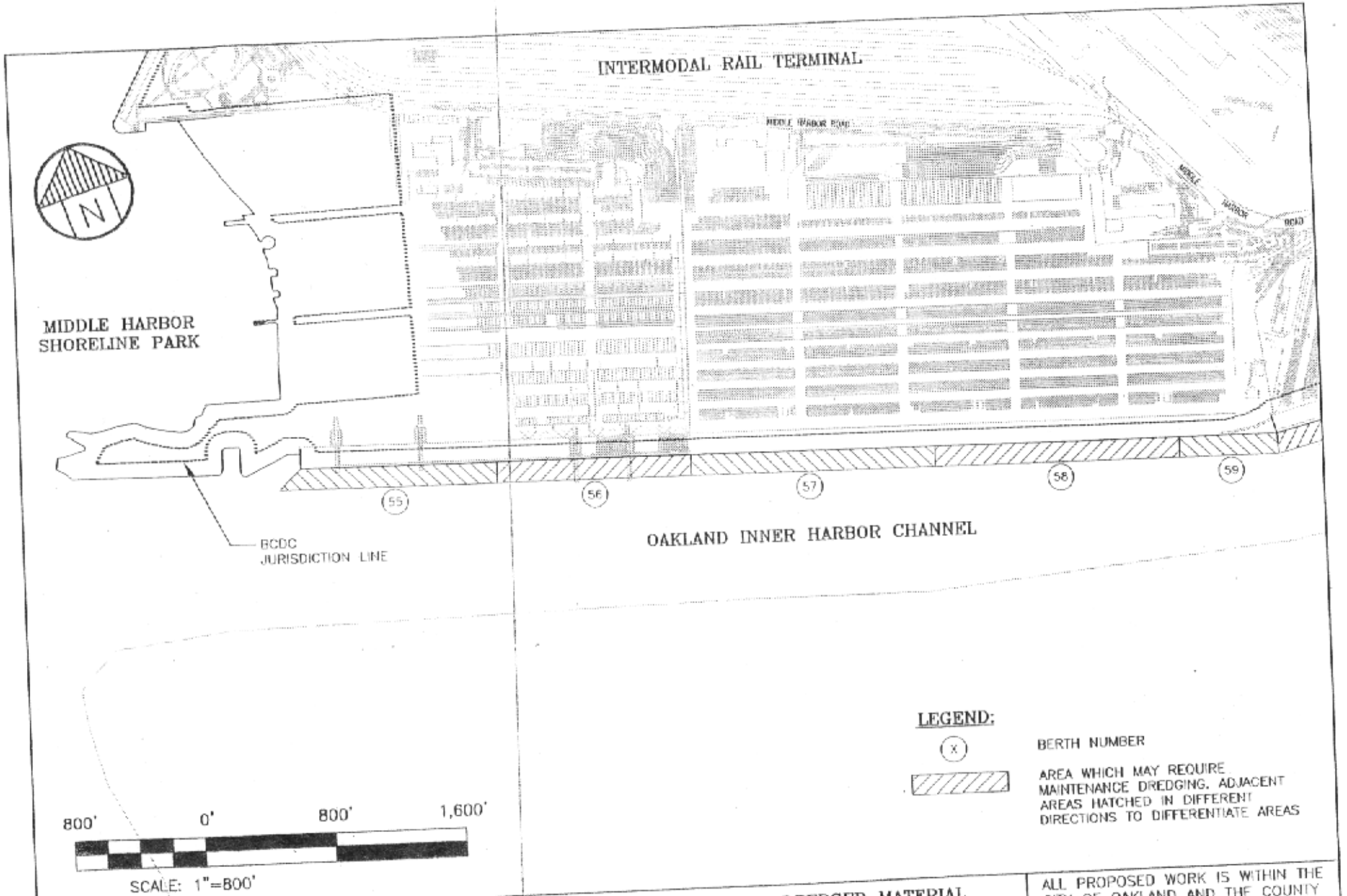

PORT OF OAKLAND

530 WATER ST. OAKLAND, CALIFORNIA

CONSOLIDATED DREDGING–DREDGED MATERIAL REUSE/DISPOSAL APPLICATION

FIGURE ~~4~~ 5 – PLAN VIEW

ALL PROPOSED WORK IS WITHIN THE CITY OF OAKLAND AND THE COUNTY OF ALAMEDA

DRAWING PREPARED BY W.H. BIRKINSHAW
DATE: 1/21/03 SCALE: AS SHOWN

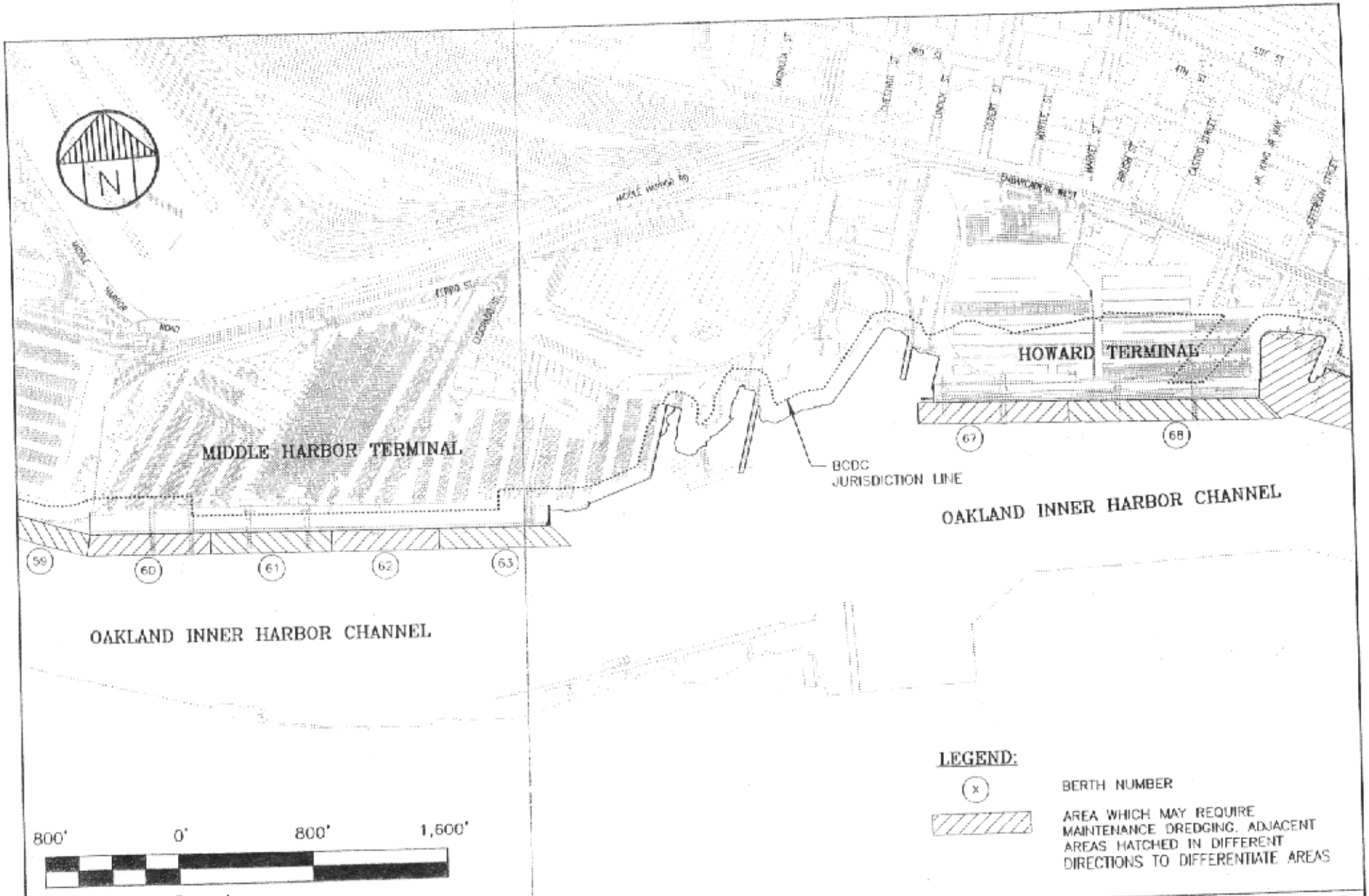

PORT OF OAKLAND

530 WATER ST. OAKLAND, CALIFORNIA

CONSOLIDATED DREDGING–DREDGED MATERIAL REUSE/DISPOSAL APPLICATION

FIGURE ~~5~~6 – PLAN VIEW

ALL PROPOSED WORK IS WITHIN THE CITY OF OAKLAND AND THE COUNTY OF ALAMEDA

DRAWING PREPARED BY W.H. BIRKINSHAW
DATE: 1/21/03 SCALE: AS SHOWN

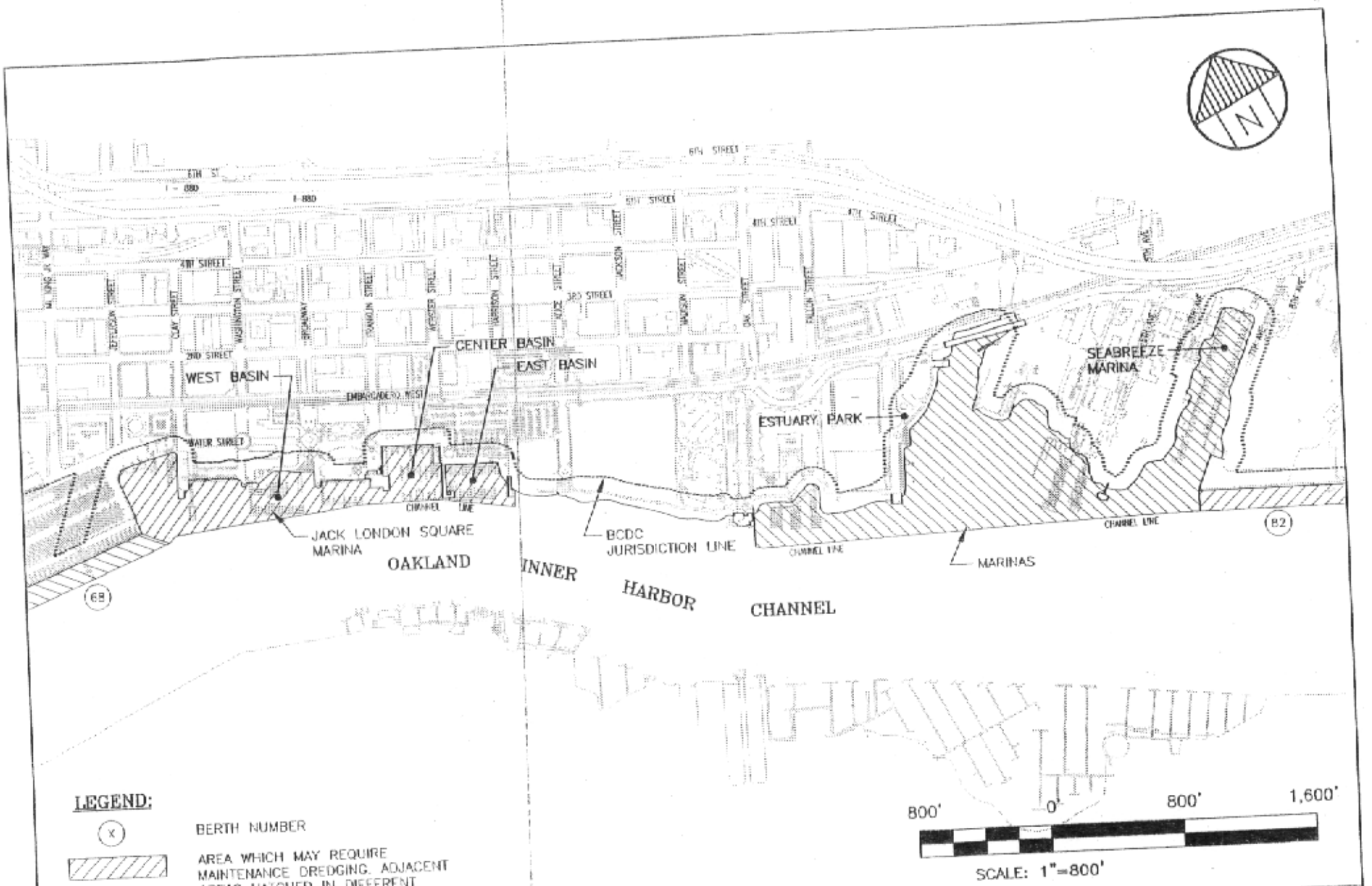

LEGEND:

(X) BERTH NUMBER

AREA WHICH MAY REQUIRE MAINTENANCE DREDGING. ADJACENT AREAS HATCHED IN DIFFERENT DIRECTIONS TO DIFFERENTIATE AREAS

PORT OF OAKLAND

530 WATER ST. OAKLAND, CALIFORNIA

CONSOLIDATED DREDGING–DREDGED MATERIAL REUSE/DISPOSAL APPLICATION

FIGURE ~~6~~ 7 – PLAN VIEW

ALL PROPOSED WORK IS WITHIN THE CITY OF OAKLAND AND THE COUNTY OF ALAMEDA

DRAWING PREPARED BY W.H. BIRKINSHAW
DATE: 1/21/03 SCALE: AS SHOWN

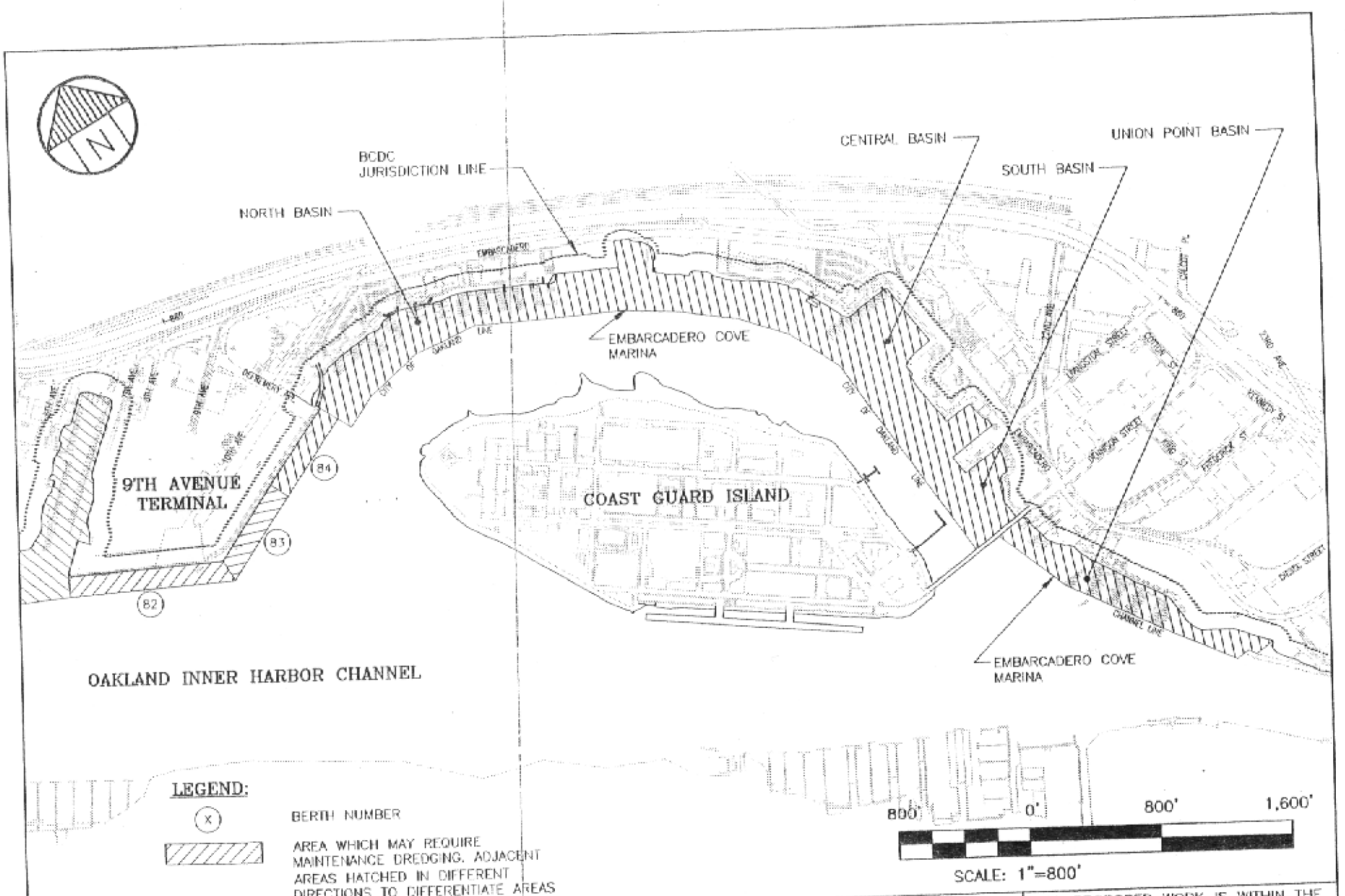

PORT OF OAKLAND

530 WATER ST. OAKLAND, CALIFORNIA

CONSOLIDATED DREDGING–DREDGED MATERIAL REUSE/DISPOSAL APPLICATION

FIGURE 7/8– PLAN VIEW

ALL PROPOSED WORK IS WITHIN THE CITY OF OAKLAND AND THE COUNTY OF ALAMEDA

DRAWING PREPARED BY W.H. BIRKINSHAW
DATE: 1/21/03 SCALE: AS SHOWN

ADVANCE MAINTENANCE DREDGING
BERTHS 25/26 AND 30

LEGEND:

AREA OF ADVANCED MAINTENANCE DREDGING

NOTE: THE AREA OF ADVANCE MAINTENANCE DREDGING REPRESENTS 50% OF THE TOTAL BERTH AREAS OF BERTHS 25/26 AND 30.

300' 0' 300' 600'

SCALE: 1"=300'

BERTH LIMITS

128'

20'

30'

108'

BERTH 30

45'

FIGURE 28

BERTHS 25/26

125'

20'

62.5'

FIGURE 27

BERTH LIMITS

BCDC JURISDICTION LINE

N

PORT OF OAKLAND

530 WATER ST. OAKLAND, CALIFORNIA

CONSOLIDATED DREDGING–DREDGED MATERIAL REUSE/DISPOSAL APPLICATION

FIGURE ~~26~~ 9– PLAN VIEW

ALL PROPOSED WORK IS WITHIN THE CITY OF OAKLAND AND THE COUNTY OF ALAMEDA

DRAWING PREPARED BY W.H. BIRKINSHAW

DATE: 1/21/03 SCALE: 1"=300'

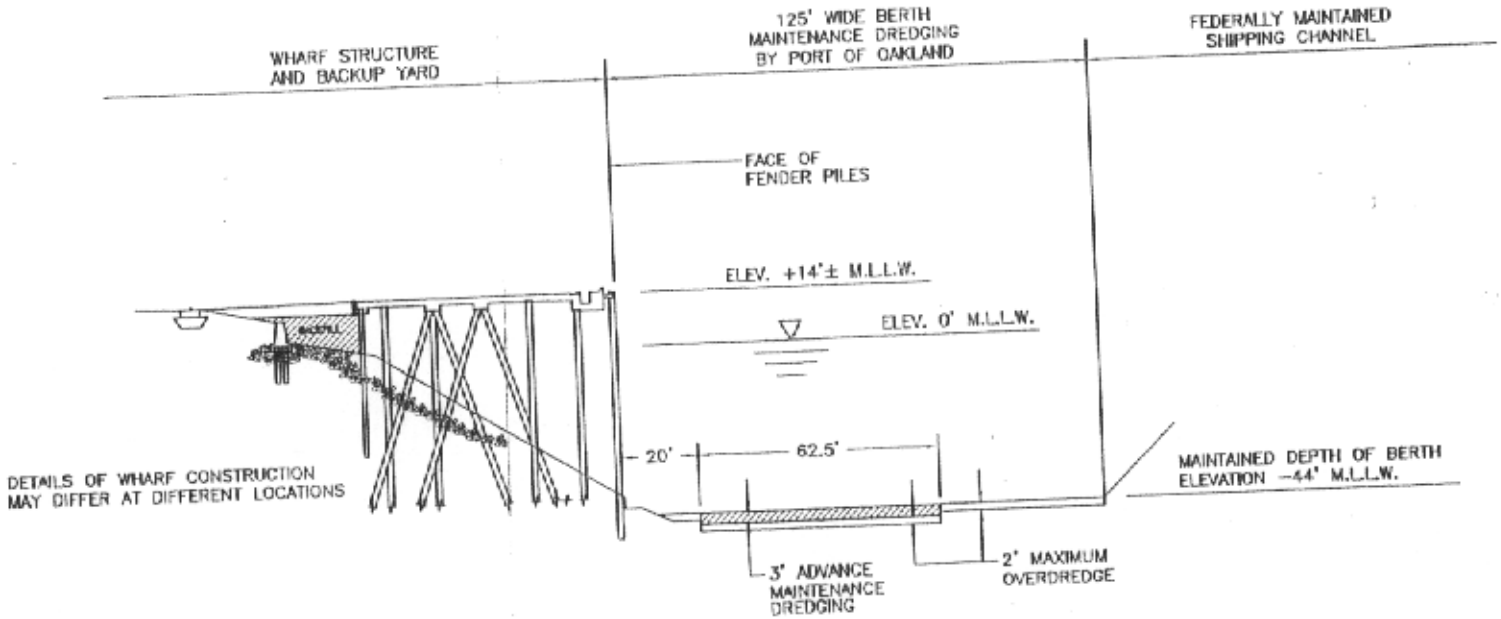

TYPICAL CROSS SECTION AT BERTHS 25/26 ADVANCE MAINTENANCE DREDGING

PORT OF OAKLAND 530 WATER ST. OAKLAND, CALIFORNIA	CONSOLIDATED DREDGING–DREDGED MATERIAL REUSE/DISPOSAL APPLICATION	ALL PROPOSED WORK IS WITHIN THE CITY OF OAKLAND AND THE COUNTY OF ALAMEDA
	FIGURE ~~29~~ 10 – CROSS SECTION	DRAWING PREPARED BY W.H. BIRKINSHAW DATE: 1/21/03 SCALE: 1"=50'

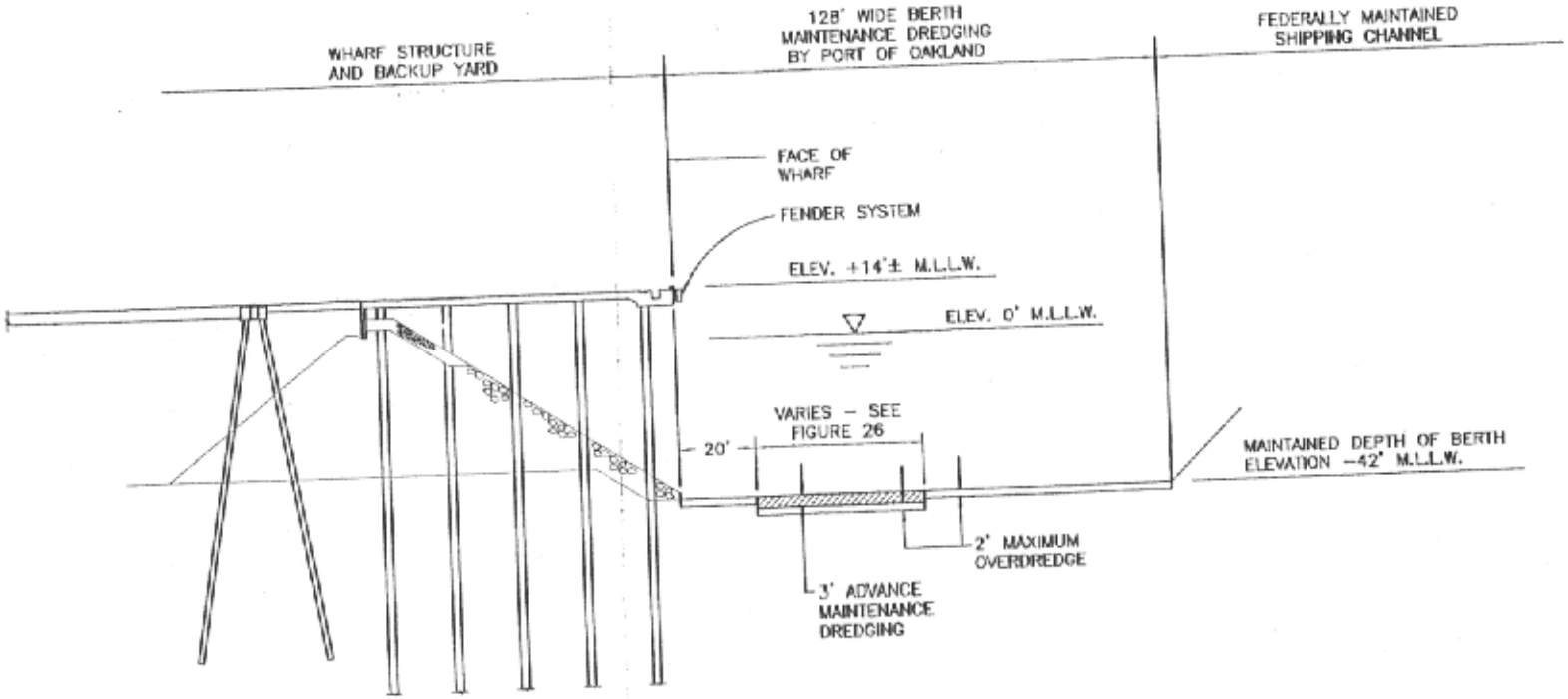

TYPICAL CROSS SECTION AT BERTH 30 ADVANCE MAINTENANCE DREDGING

PORT OF OAKLAND 530 WATER ST. OAKLAND, CALIFORNIA	CONSOLIDATED DREDGING–DREDGED MATERIAL REUSE/DISPOSAL APPLICATION	ALL PROPOSED WORK IS WITHIN THE CITY OF OAKLAND AND THE COUNTY OF ALAMEDA
	FIGURE ~~28~~ 11 – CROSS SECTION	DRAWING PREPARED BY W.H. BIRKINSHAW DATE: 1/21/03 SCALE: 1"=50'

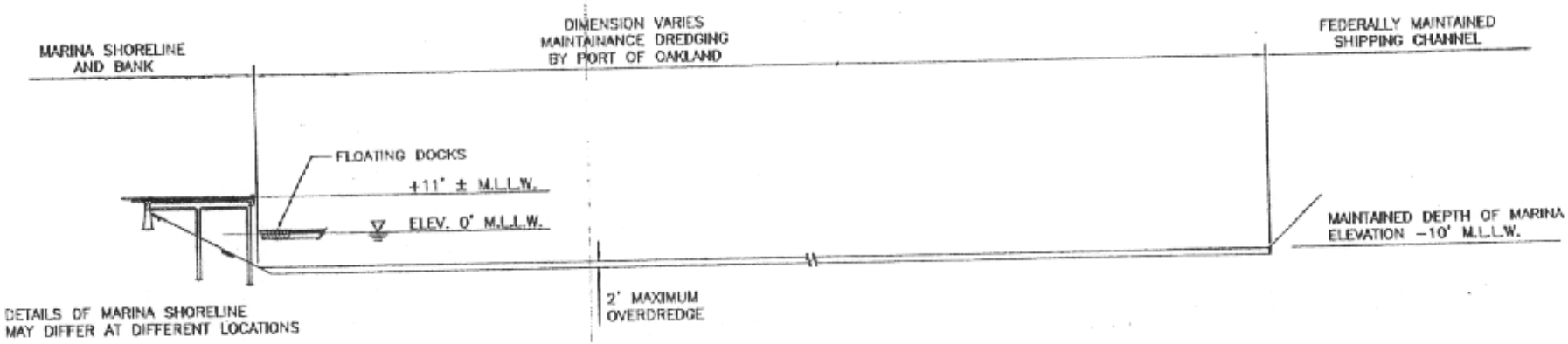

TYPICAL CROSS SECTION AT
JACK LONDON SQUARE MARINA, CENTER BASIN

PORT OF OAKLAND 530 WATER ST. OAKLAND, CALIFORNIA	CONSOLIDATED DREDGING–DREDGED MATERIAL REUSE/DISPOSAL APPLICATION	ALL PROPOSED WORK IS WITHIN THE CITY OF OAKLAND AND THE COUNTY OF ALAMEDA
	FIGURE ~~20~~ 12 – CROSS SECTION	DRAWING PREPARED BY W.H. BIRKINSHAW DATE: 1/21/03 SCALE: 1"=50'