Approximate location of the proposed breach for maintaining the Lake Earl and Lake Talawa system at 5 ft. MSL.
USCOE proj. no. 27723N

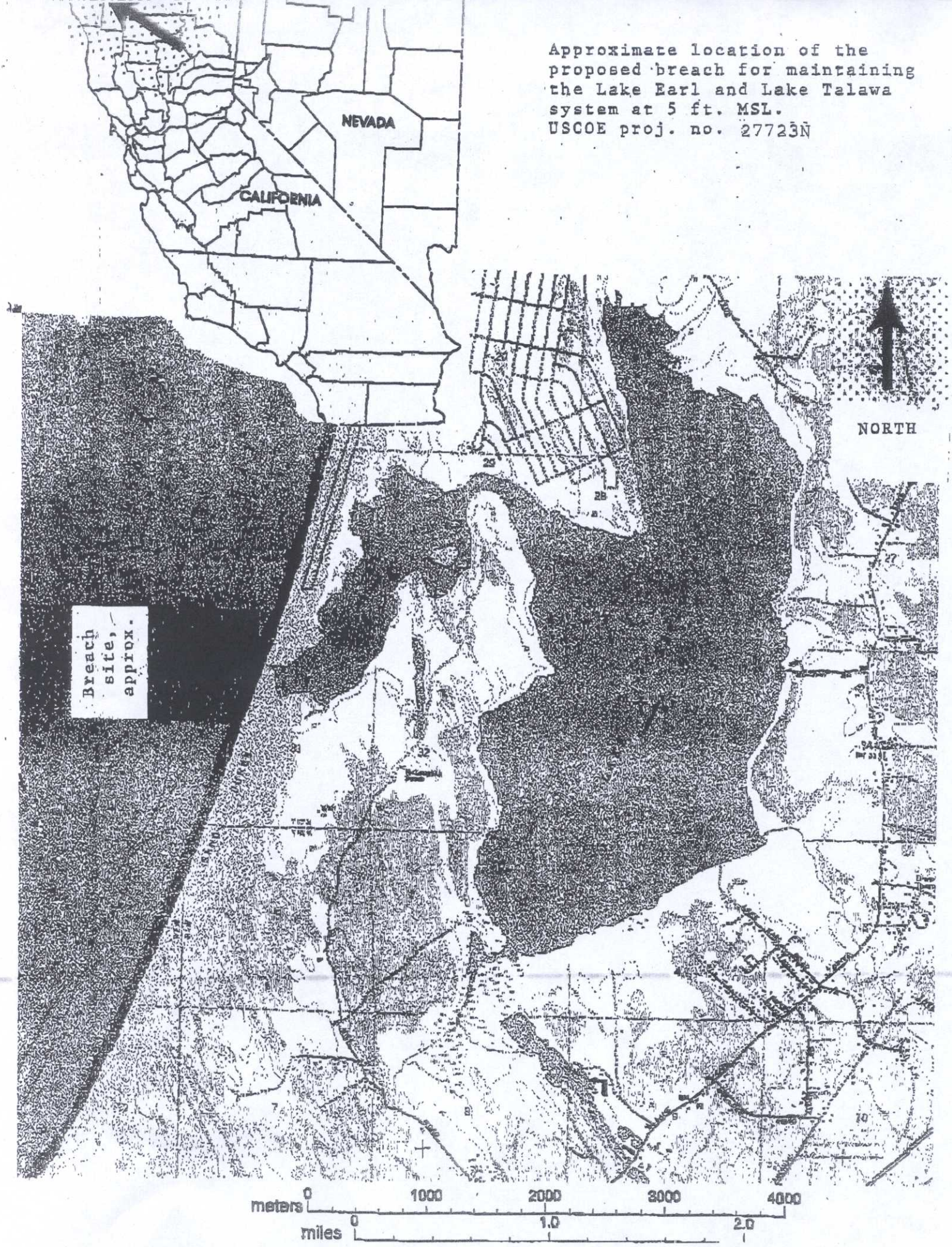

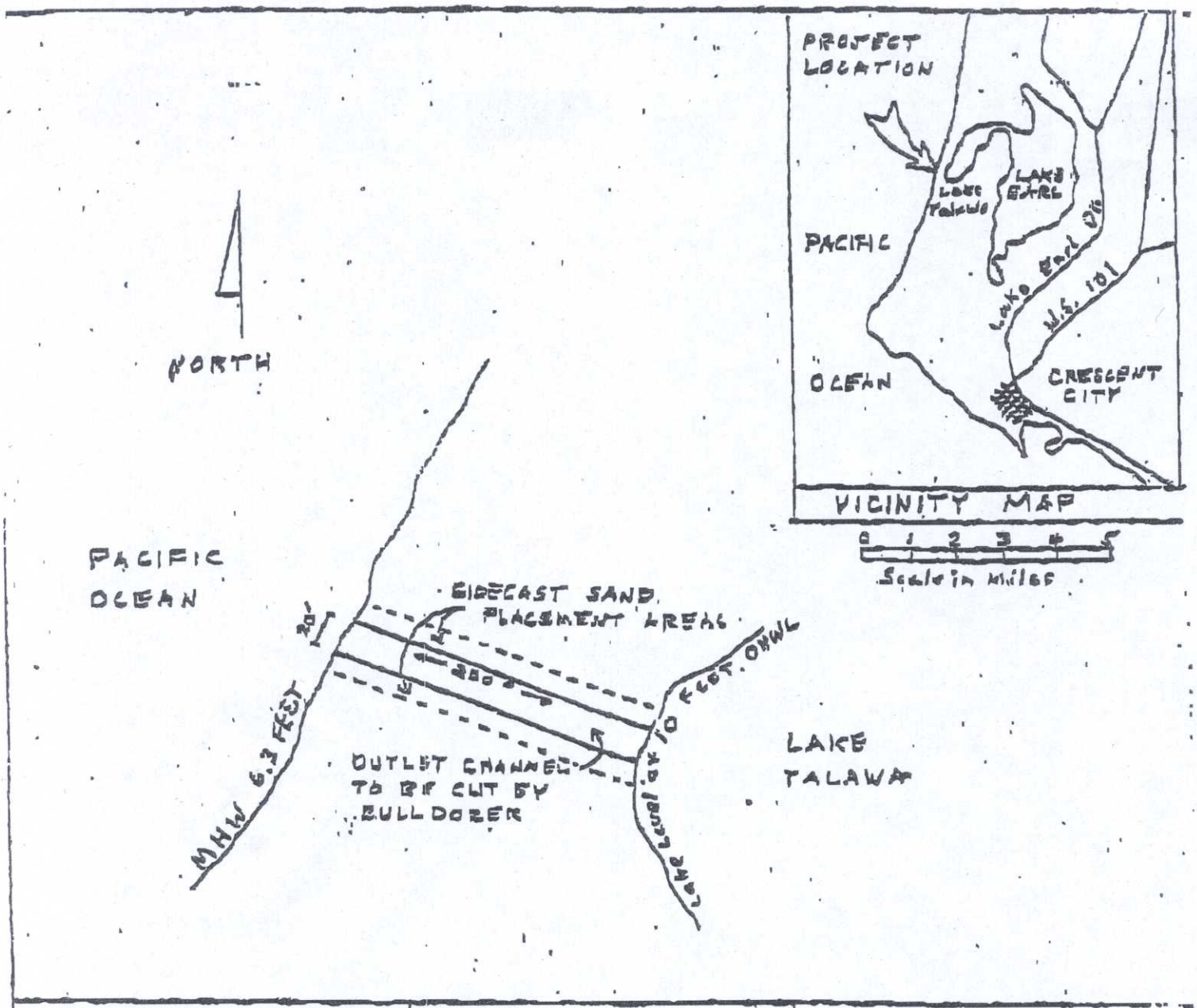

PURPOSE: PREVENT FLOODING OF WELLS AND PUBLIC ROADS.

DATUM: MHW

ADJACENT LANDOWNERS:

1. CA. STATE LANDS COMMISSION
2. CA. DEPT OF PARKS AND RECREATION
3. PACIFIC SHORES SUBDIVISION

PLAN VIEW

0 100. 200

1" = 100'

CA. DEPT OF FISH & GAME
619 2nd STREET
EUREKA, CA. 95501

DEL NORTE COUNTY

PROPOSED BREACHING OF LAKE EARL BY CUTTING A CHANNEL TO THE OCEAN.

IN: LAKE EARL

AT: 5 MILES NORTH OF CRESCENT CITY

COUNTY OF: DEL NORTE

APPLICATION BY: CA. DEPT OF FISH & GAME/DEL NORTE CO.

1 OF 3

March 25, 2003

RECEIVED TIME MAR.26. 8:28AM

RECEIVED TIME MAR. 26. 8:28AM

MAR. 26. 2002 10:40AM

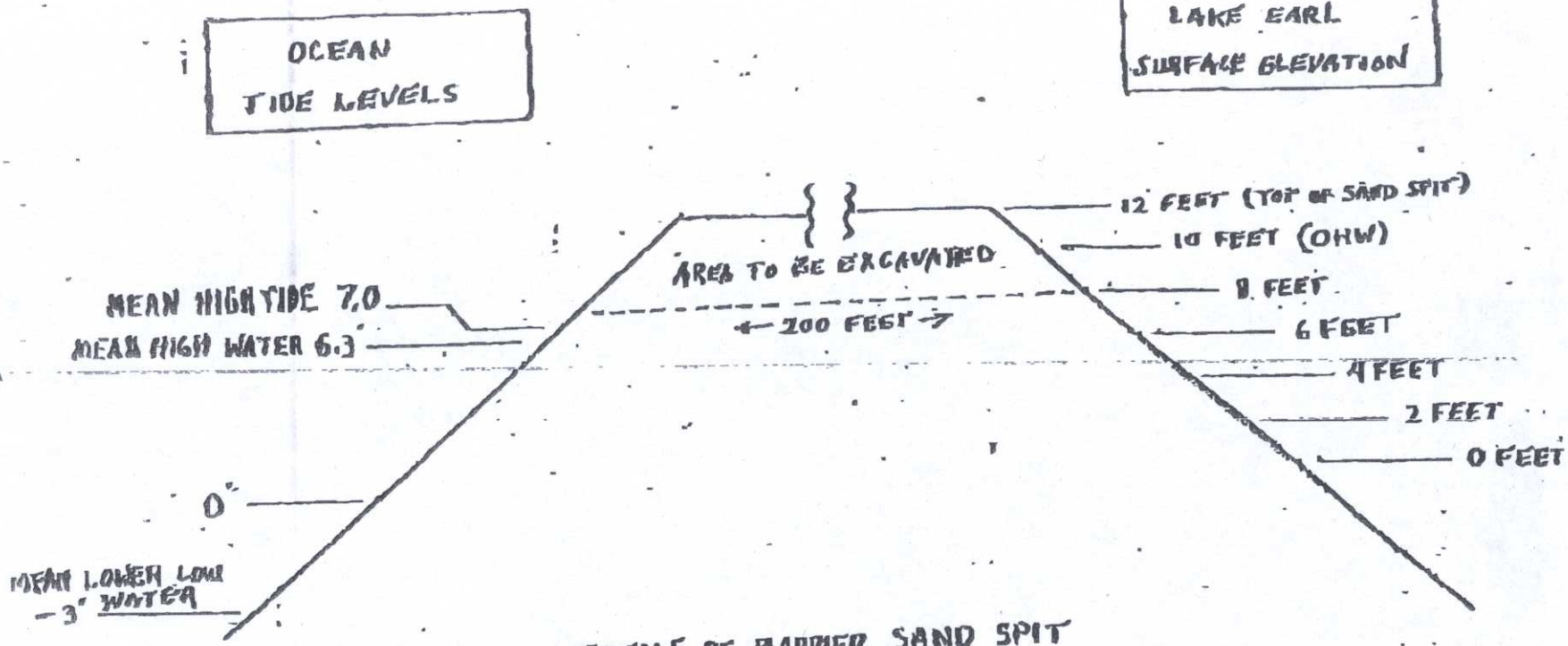

PROFILE OF BARRIER SAND SPIT
AT SITE OF PROPOSED BREACHING

$\frac{1}{4}$" = 2'

PURPOSE: PREVENT FLOODING OF WELLS AND PUBLIC ROADS BY LAKE EARL DATUM: MHW	PROFILE VIEW CA. DEPT. OF FISH + GAME 619 2nd STREET EUREKA, CA. 95501 AND DEL NORTE COUNTY	PROPOSE BREACHING OF LAKE EARL BY CUTTING A CHANNEL TO THE OCEAN. IN: LAKE EARL AT: 5 MILES NORTH OF CRESCENT CITY COUNTY OF: DEL NORTE APPLICATION BY: CA. DEPT. OF FISH & GAME / DEL NORTE COUNTY



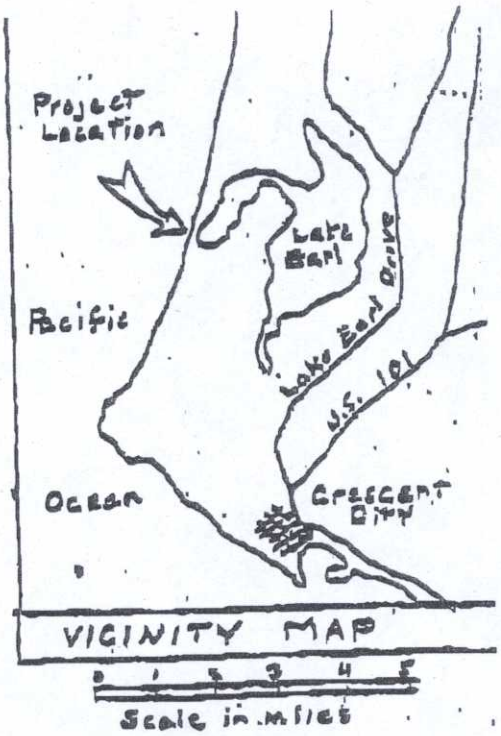



CROSS SECTION

Purpose: Prevent flooding of wells and public roads by Lake Earl Datum: MHW	LAKE EARL PROJECT CA. DEPT. OF FISH AND GAME DEL NORTE COUNTY	PROPOSED BREACHING of Lake Earl IN: Lake Earl AT: 5 miles north of Crescent City County of: Del Norte 3 of 3 March 25, 2003

RECEIVED TIME MAR.26. 8:28AM