Figure 1. Regional Location
Applicant: Waste Management of California, Inc.
Project: Kirby Canyon Landfill and Recycling Facility

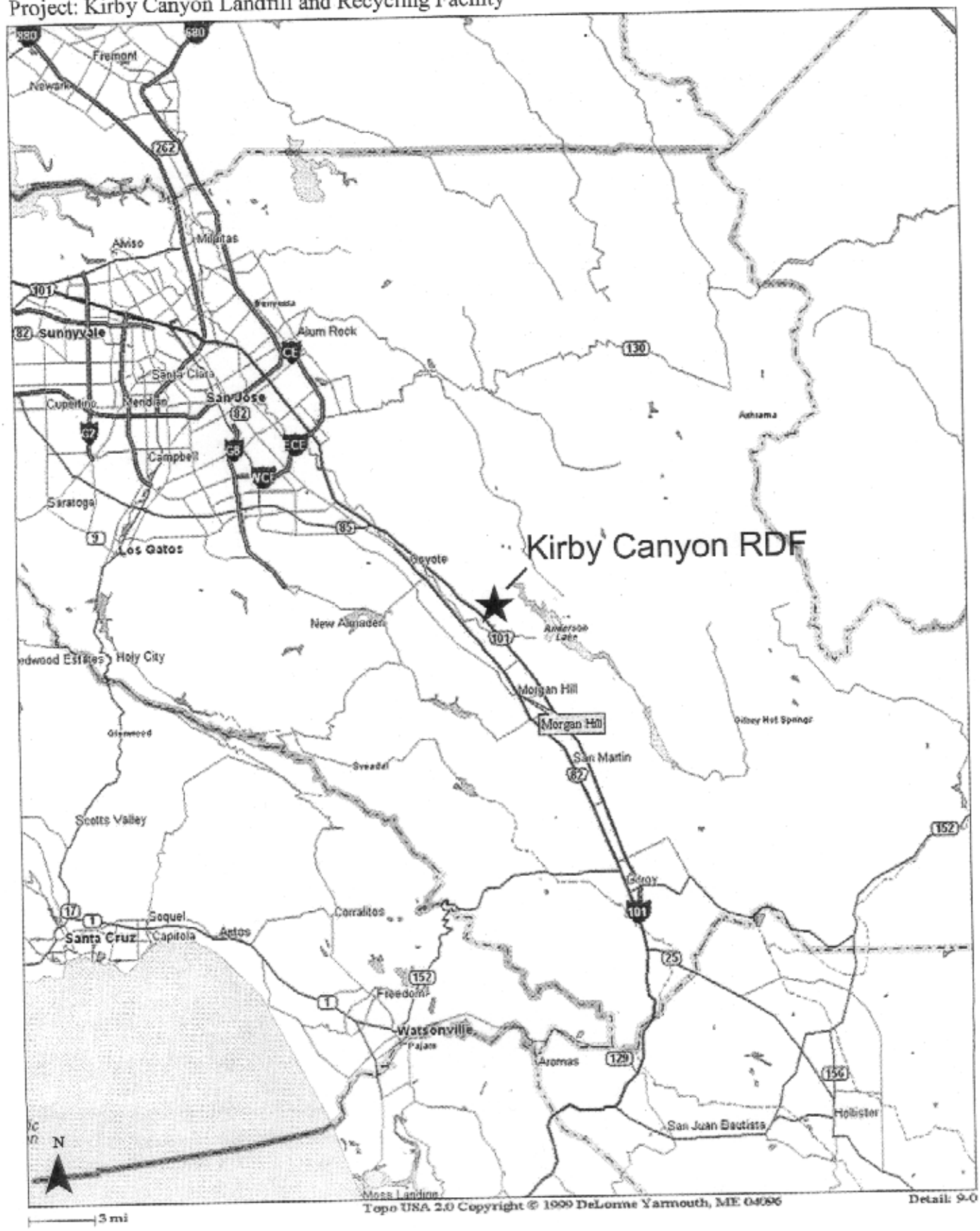

Figure 2. Landfill Vicinity
Applicant: Waste Management of California, Inc.
Project: Kirby Canyon Landfill and Recycling Facility

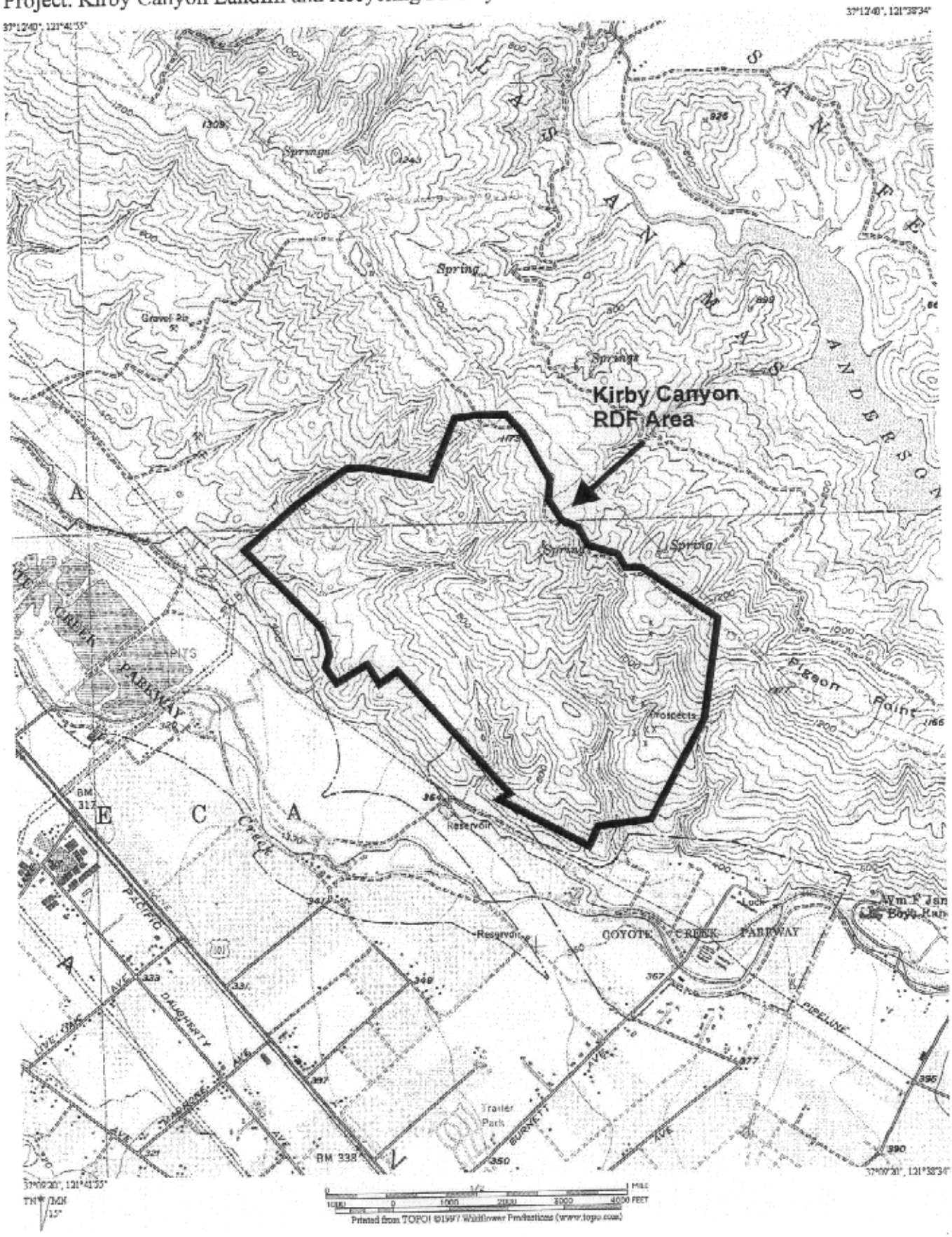

Figure 3. Waters of the U.S. in the Kirby Canyon Landfill Footprint
Applicant: Waste Management of California, Inc.
Project: Kirby Canyon Landfill and Recycling Facility

Thomas Reid Associates, 3/22/02
Photo: 4/11/2000, Waste Management

Figure 4. Plan View: Kirby Canyon Landfill Fill Areas and Cells
Applicant: Waste Management of California, Inc.
Project: Kirby Canyon Landfill and Recycling Facility

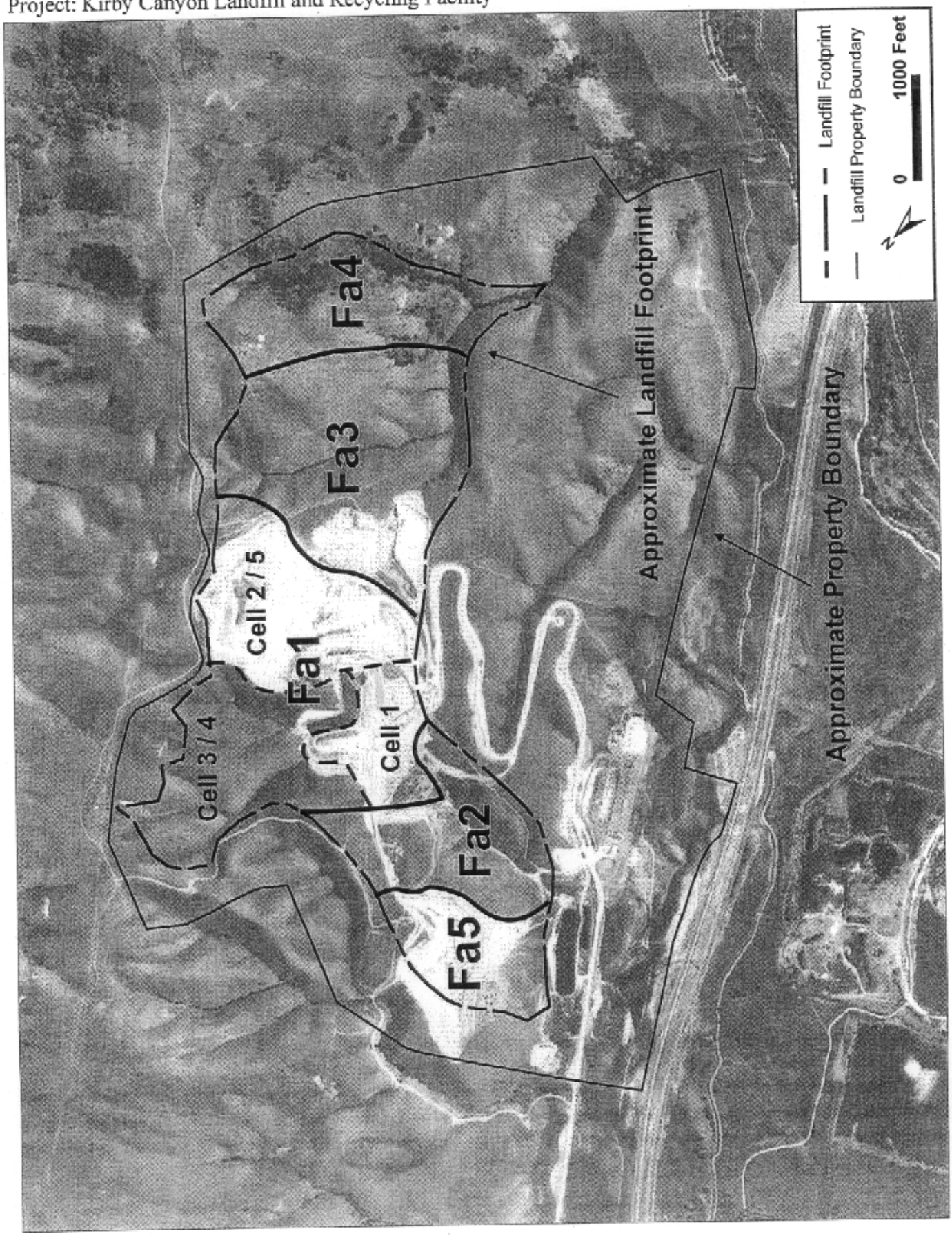

Thomas Reid Associates, 1/22/03
Photo: 4/11/2000, Waste Management

Figure 5. Location of Compensatory Wetland Sites at KCRDF
Applicant: Waste Management of California, Inc.
Project: Kirby Canyon Landfill and Recycling Facility

Thomas Reid Associates, 3/22/02
Photo: 4/11/2000, Waste Management

Figure 6. Planting and Irrigation Plan
Applicant: Waste Management of California, Inc.
Project: Kirby Canyon Landfill and Recycling Facility

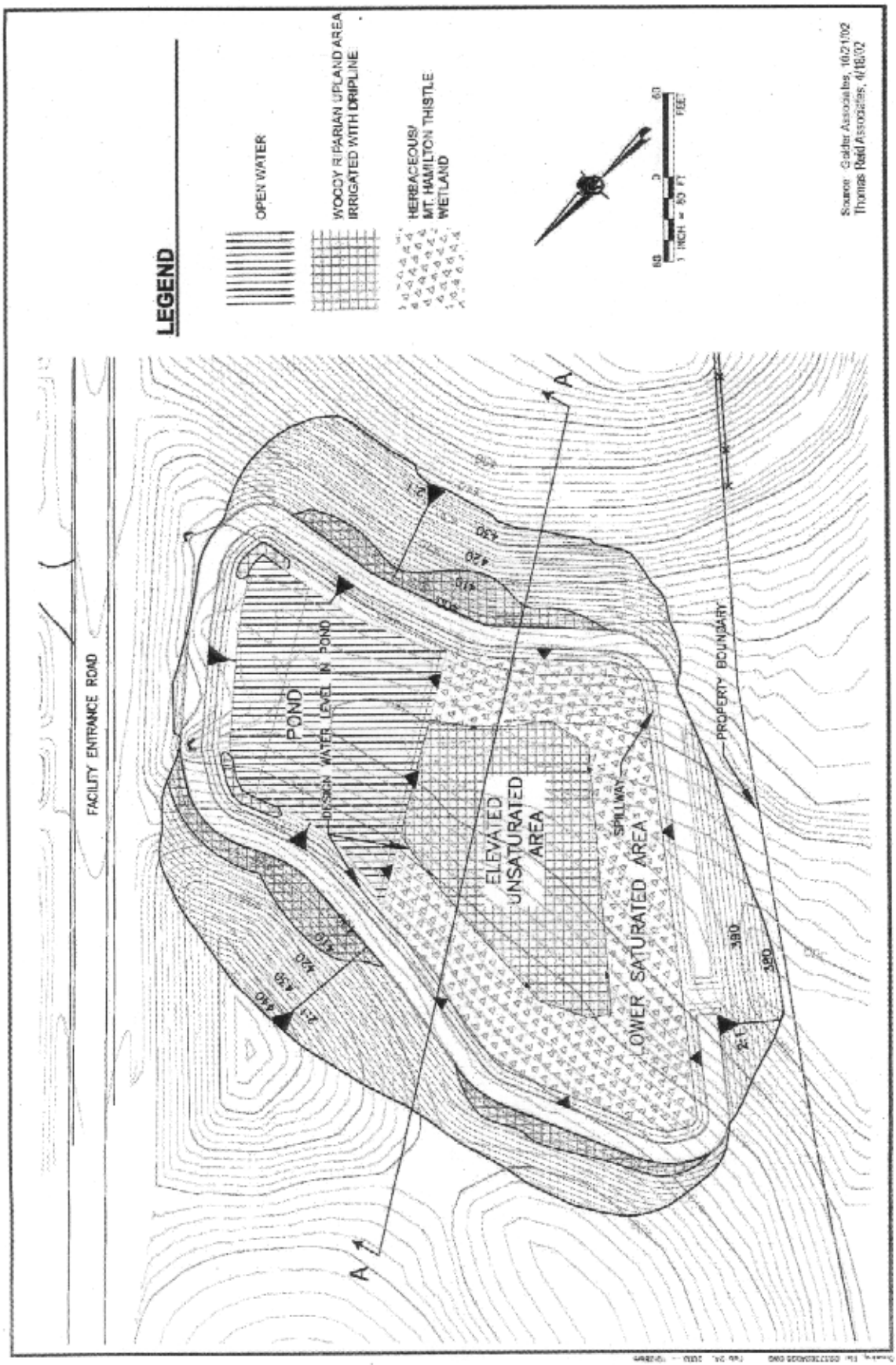
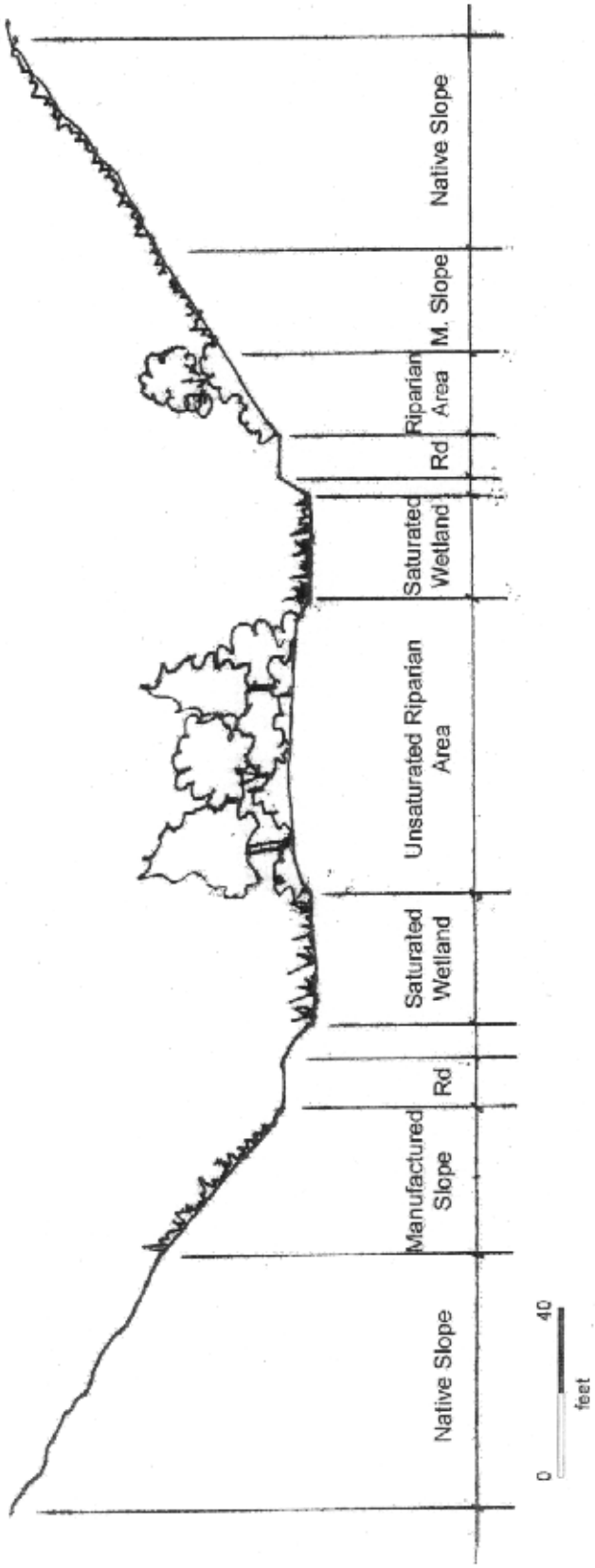
Figure 7. Planting Schematic Cross Section
Applicant: Waste Management of California, Inc.
Project: Kirby Canyon Landfill and Recycling Facility