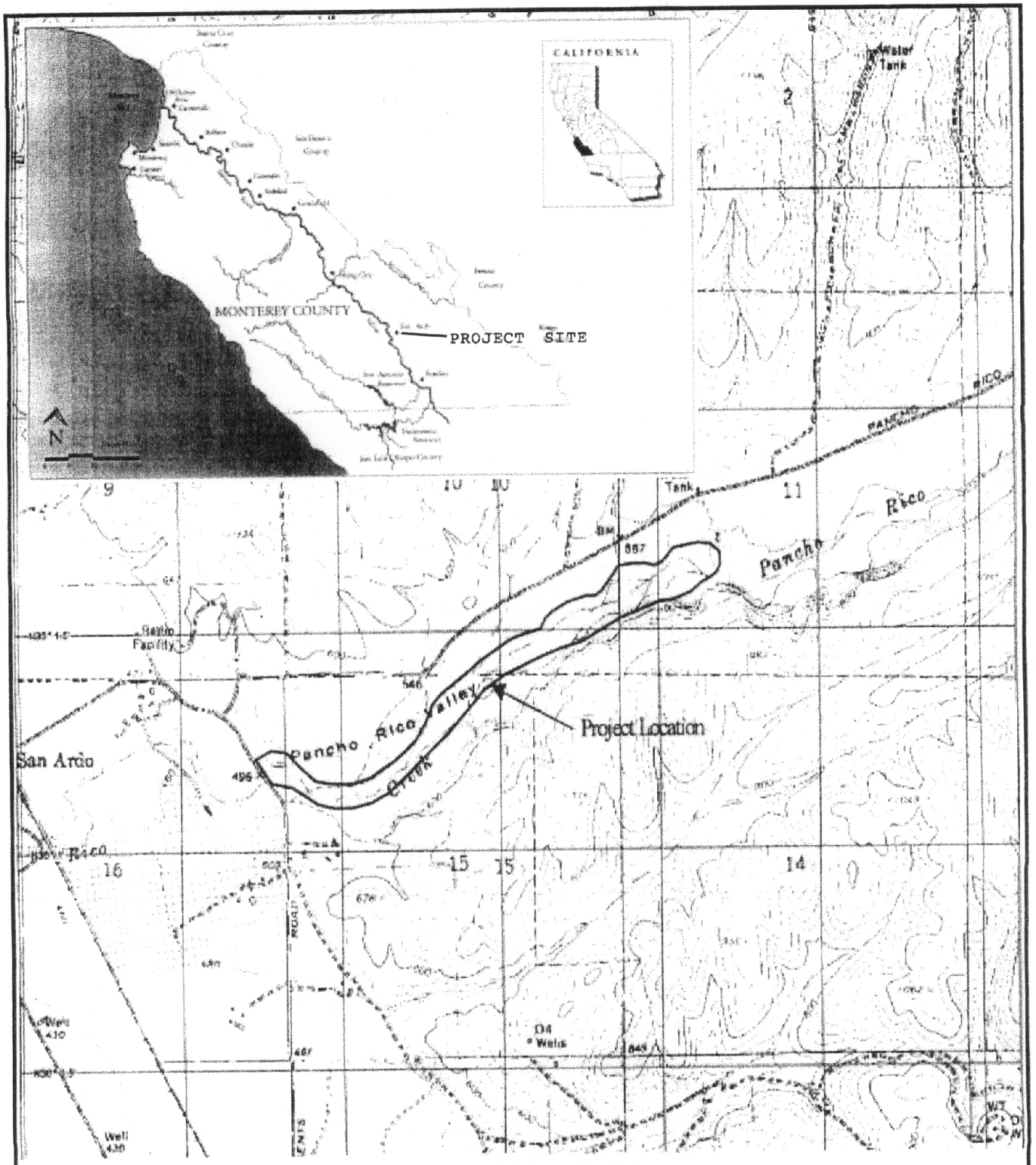

San Ardo and Pancho Rico Valley
USGS 7.5 Minute Quadrangles
Township 22 South, Range 10 East

Not to Scale

N

SWIFT TECTONICS
PANCHO RICO CREEK, SAN ARDO
MONTEREY COUNTY, CALIFORNIA

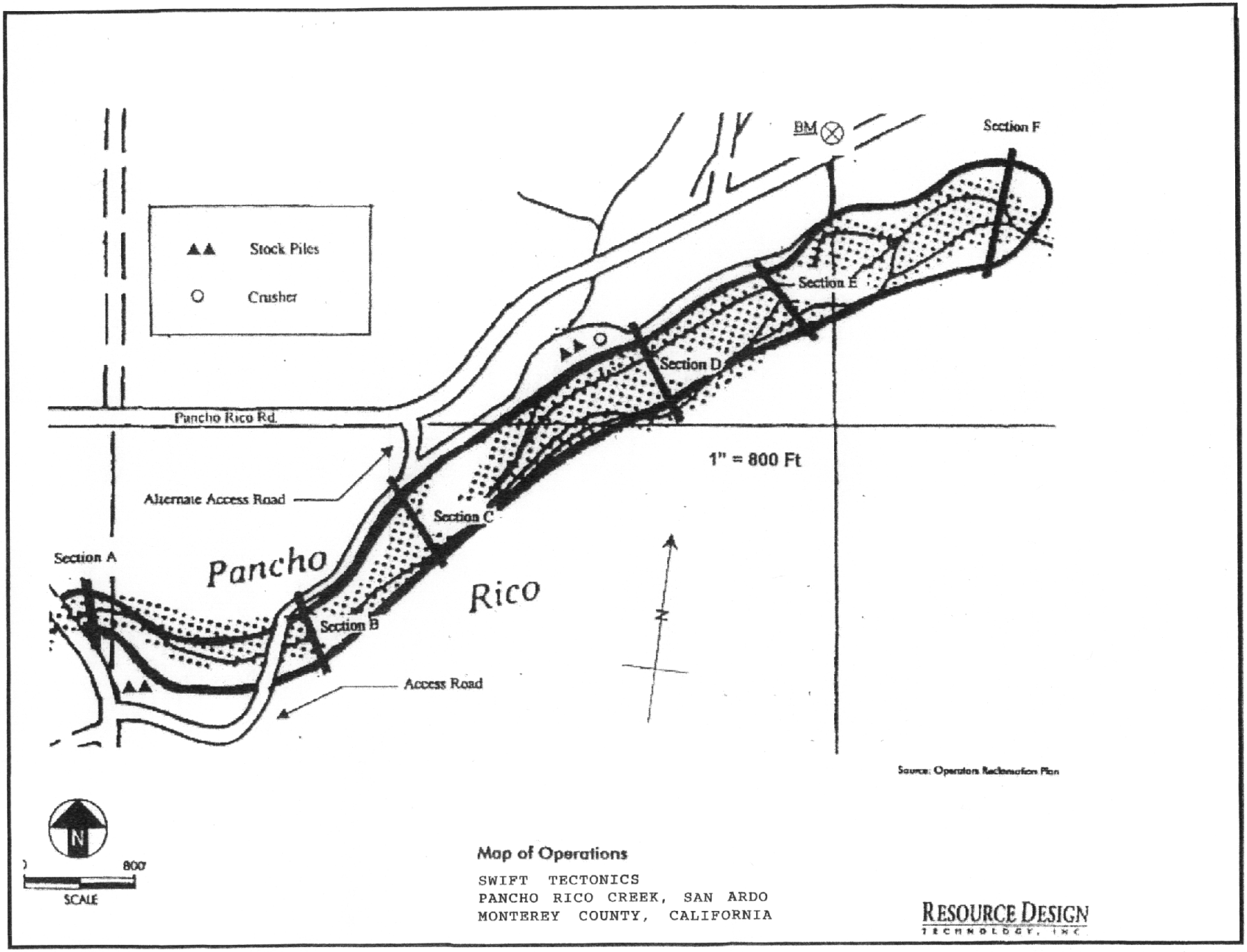
Stock Piles
Crusher
BM
Section F
Section E
Section D
Section C
Section B
Section A
Pancho Rico Rd.
Alternate Access Road
Access Road
Pancho
Rico
1" = 800 Ft
N
800'
SCALE
Source: Operations Reclamation Plan
Map of Operations
SWIFT TECTONICS
PANCHO RICO CREEK, SAN ARDO
MONTEREY COUNTY, CALIFORNIA
RESOURCE DESIGN
TECHNOLOGY, INC



EXTRACTION SITE – LOOKING DOWNSTREAM



EXTRACTION SITE – LOOKING UPSTREAM

SWIFT TECTONICS

PANCHO RICO CREEK, SAN ARDO

MONTEREY COUNTY, CALIFORNIA