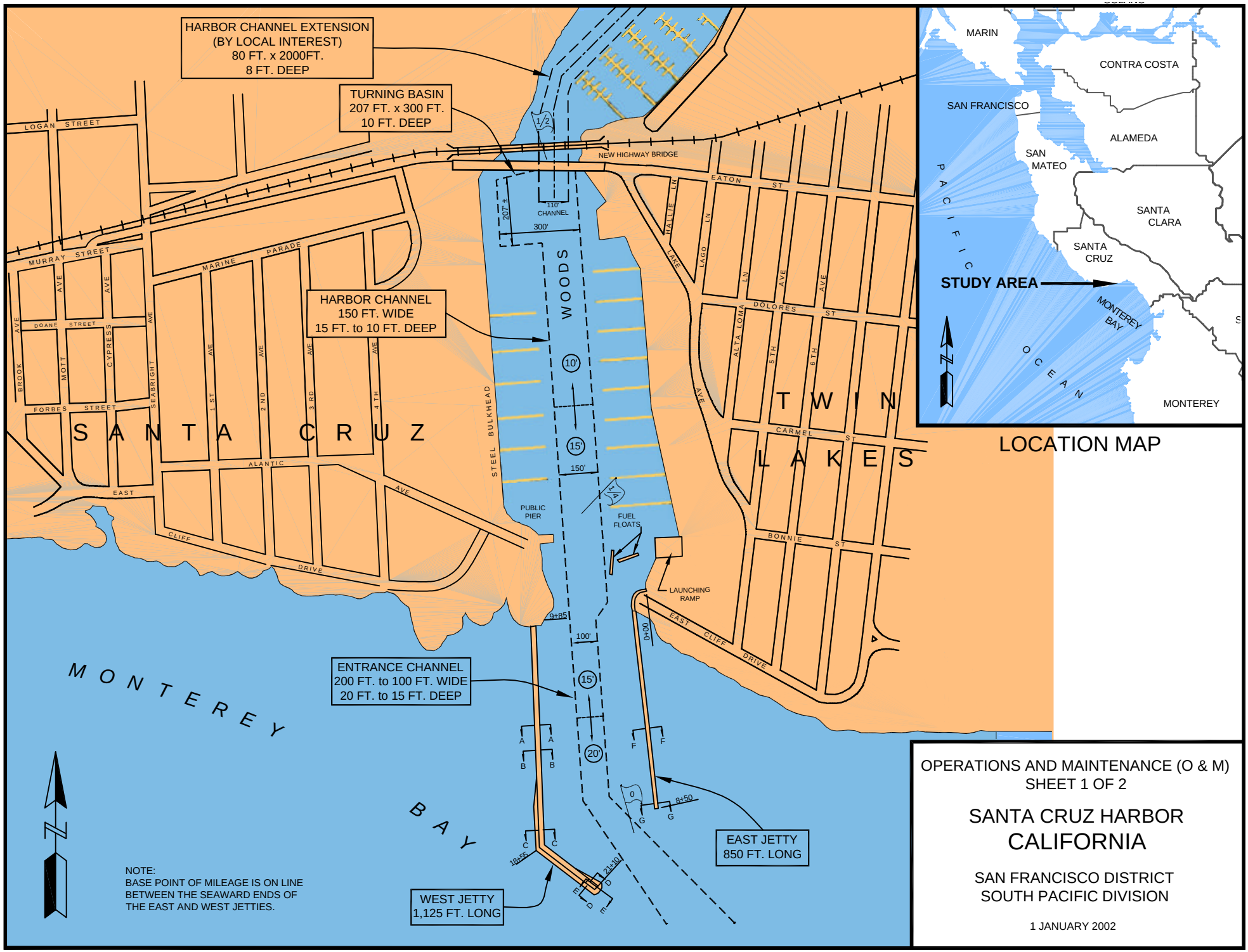
HARBOR CHANNEL EXTENSION
(BY LOCAL INTEREST)
80 FT. x 2000FT.
8 FT. DEEP
TURNING BASIN
207 FT. x 300 FT.
10 FT. DEEP
HARBOR CHANNEL
150 FT. WIDE
15 FT. to 10 FT. DEEP
ENTRANCE CHANNEL
200 FT. to 100 FT. WIDE
20 FT. to 15 FT. DEEP
WEST JETTY
1,125 FT. LONG
EAST JETTY
850 FT. LONG
NEW HIGHWAY BRIDGE
110' CHANNEL
207' ±
300'
150'
100'
10'
15'
20'
WOODS
STEEL BULKHEAD
PUBLIC PIER
FUEL FLOATS
LAUNCHING RAMP
SANTA CRUZ
TWIN LAKES
MONTEREY BAY
LOGAN STREET
MURRAY STREET
DOANE STREET
FORBES STREET
MARINE PARADE
ALANTIC AVE
EAST CLIFF DRIVE
EATON ST
DOLORES ST
CARMEL ST
BONNIE ST
BROOK AVE
MOTT AVE
CYPRESS AVE
SEABRIGHT AVE
1 ST AVE
2 ND AVE
3 RD AVE
4 TH AVE
5 TH AVE
6 TH AVE
HALLIE LN
LAKE AVE
LAGO LN
ALTA LOMA LN
9+85
0+00
8+50
18+55
21+10
LOCATION MAP
MARIN
CONTRA COSTA
SAN FRANCISCO
ALAMEDA
SAN MATEO
SANTA CLARA
SANTA CRUZ
STUDY AREA
MONTEREY BAY
MONTEREY
PACIFIC OCEAN
NOTE:
BASE POINT OF MILEAGE IS ON LINE
BETWEEN THE SEAWARD ENDS OF
THE EAST AND WEST JETTIES.
OPERATIONS AND MAINTENANCE (O & M)
SHEET 1 OF 2
SANTA CRUZ HARBOR
CALIFORNIA
SAN FRANCISCO DISTRICT
SOUTH PACIFIC DIVISION
1 JANUARY 2002
U. S. ARMY ENGINEER DISTRICT
CORPS OF ENGINEERS

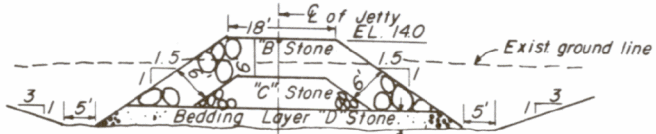

SECTION A-A

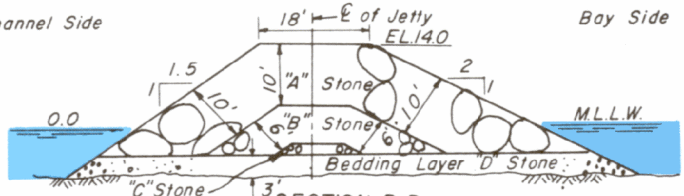

SECTION B-B

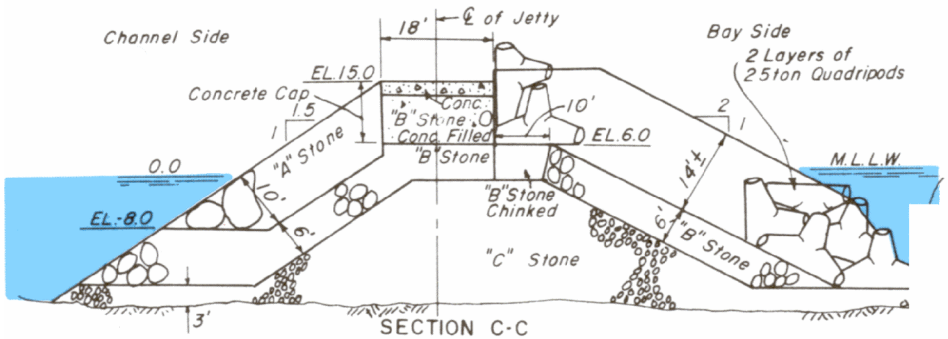

SECTION C-C

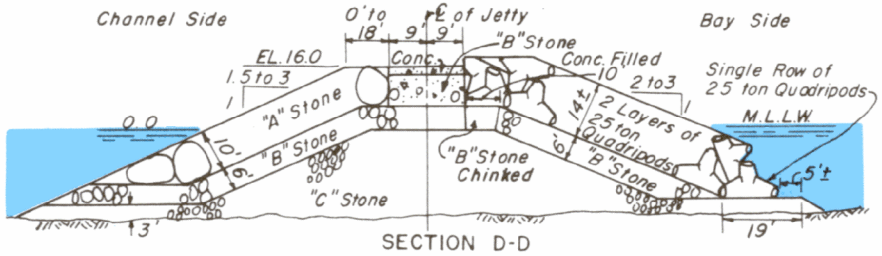

SECTION D-D

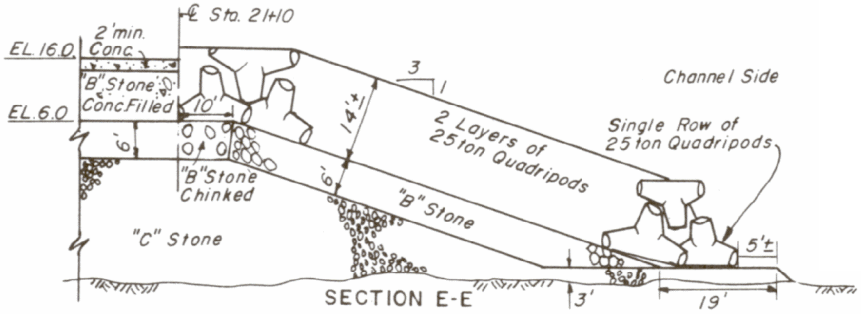

SECTION E-E

TYPICAL SECTIONS

Not to Scale

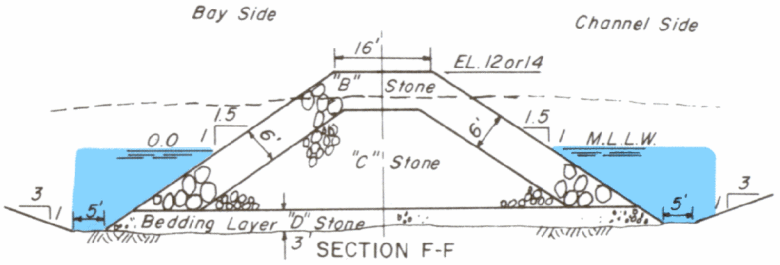

SECTION F-F

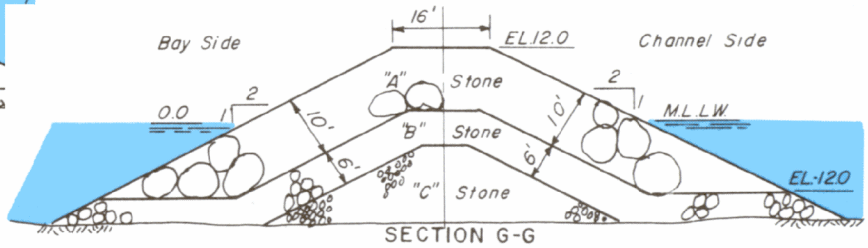

SECTION G-G

OPERATIONS AND MAINTENANCE (O & M)
SHEET 2 OF 2

SANTA CRUZ HARBOR
CALIFORNIA

SAN FRANCISCO DISTRICT
SOUTH PACIFIC DIVISION

1 JANUARY 2002

U. S. ARMY ENGINEER DISTRICT

CORPS OF ENGINEERS