Dist	COUNTY	ROUTE	KILOMETER POST TOTAL PROJECT	SHEET No.	TOTAL SHEETS
01	Men	101	R69.4/R78.9		

REGISTERED CIVIL ENGINEER DATE

PLANS APPROVAL DATE

REGISTERED PROFESSIONAL ENGINEER MITCH ANDRUS No. C48753 Exp. 9-30-12 CIVIL STATE OF CALIFORNIA

THE STATE OF CALIFORNIA OR ITS OFFICERS OR AGENTS SHALL NOT BE RESPONSIBLE FOR THE ACCURACY OR COMPLETENESS OF ELECTRONIC COPIES OF THIS PLAN SHEET.

Caltrans Metric

LEGEND:

ACCESS CONTROLLED R/W

PHASE I

LIMIT OF WORK

TFESA — TEMPORARY FENCE (TYPE ESA)

PHASE II

NO PHASE II WORK

TFESA — NO PHASE II WORK

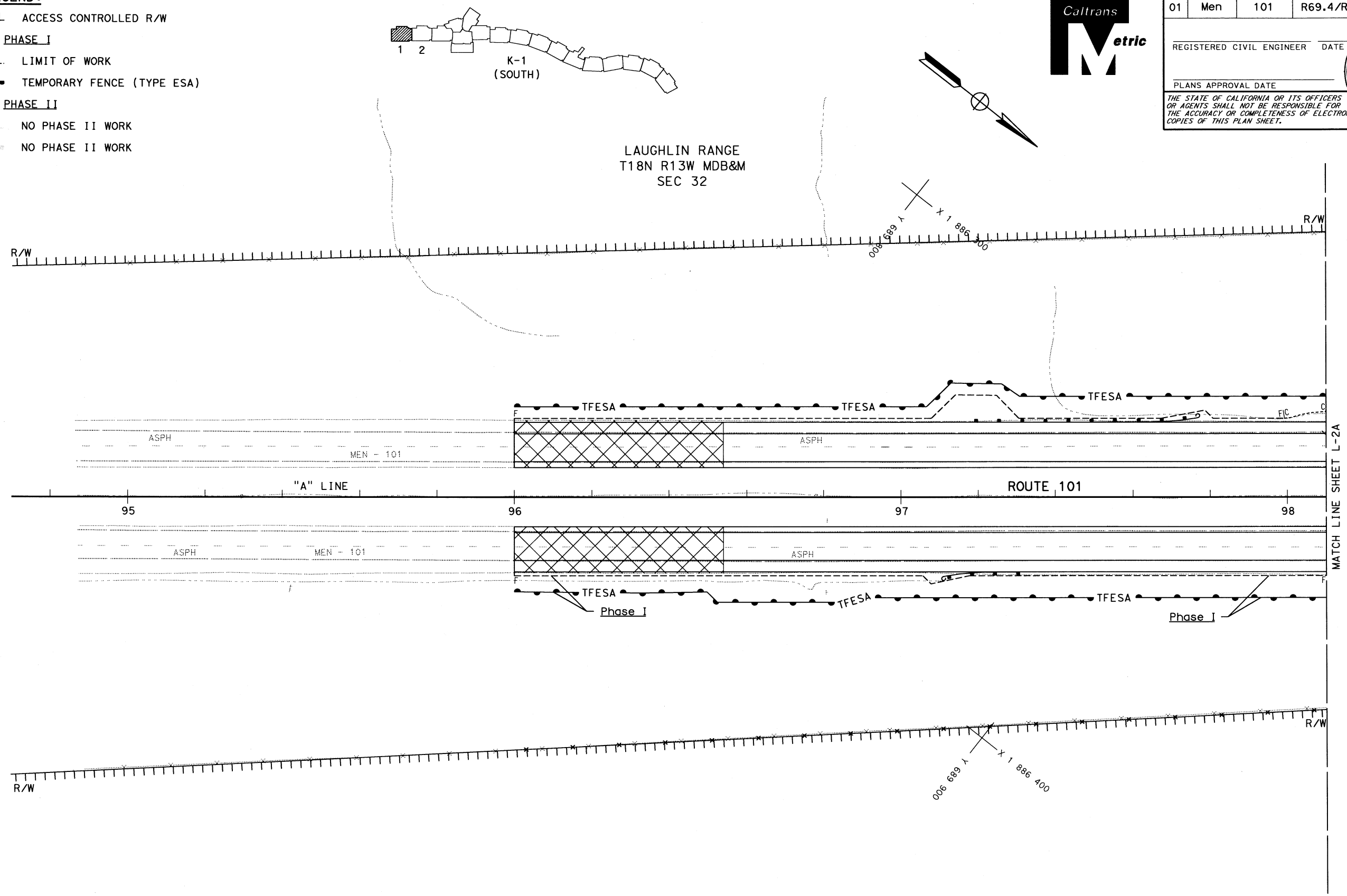

ALL DIMENSIONS ARE IN METERS UNLESS OTHERWISE SHOWN.

LAYOUT

SCALE 1:500

L-1A

REVISED BY	VLM
DATE REVISED	02-01-12
MITCH ANDRUS	
MELISSA HAURY	
CALCULATED-DESIGNED BY	
CHECKED BY	
FUNCTIONAL SUPERVISOR	
DOUGLAS S. JONES	

STATE OF CALIFORNIA - DEPARTMENT OF TRANSPORTATION

Caltrans **03-DESIGN EAST**

LAST REVISION 02-01-12 | DATE PLOTTED => 01-FEB-2012 | TIME PLOTTED => 14:24

Dist	COUNTY	ROUTE	KILOMETER POST TOTAL PROJECT	SHEET No.	TOTAL SHEETS
01	Men	101	R69.4/R78.9		

REGISTERED CIVIL ENGINEER DATE

PLANS APPROVAL DATE

REGISTERED PROFESSIONAL ENGINEER MITCH ANDRUS No. C48753 Exp. 9-30-12 CIVIL STATE OF CALIFORNIA

THE STATE OF CALIFORNIA OR ITS OFFICERS OR AGENTS SHALL NOT BE RESPONSIBLE FOR THE ACCURACY OR COMPLETENESS OF ELECTRONIC COPIES OF THIS PLAN SHEET.

Caltrans Metric

LEGEND:

ACCESS CONTROLLED R/W

PHASE I

LIMIT OF WORK

TFESA — TEMPORARY FENCE (TYPE ESA)

PHASE II

NO PHASE II WORK

TFESA — NO PHASE II WORK

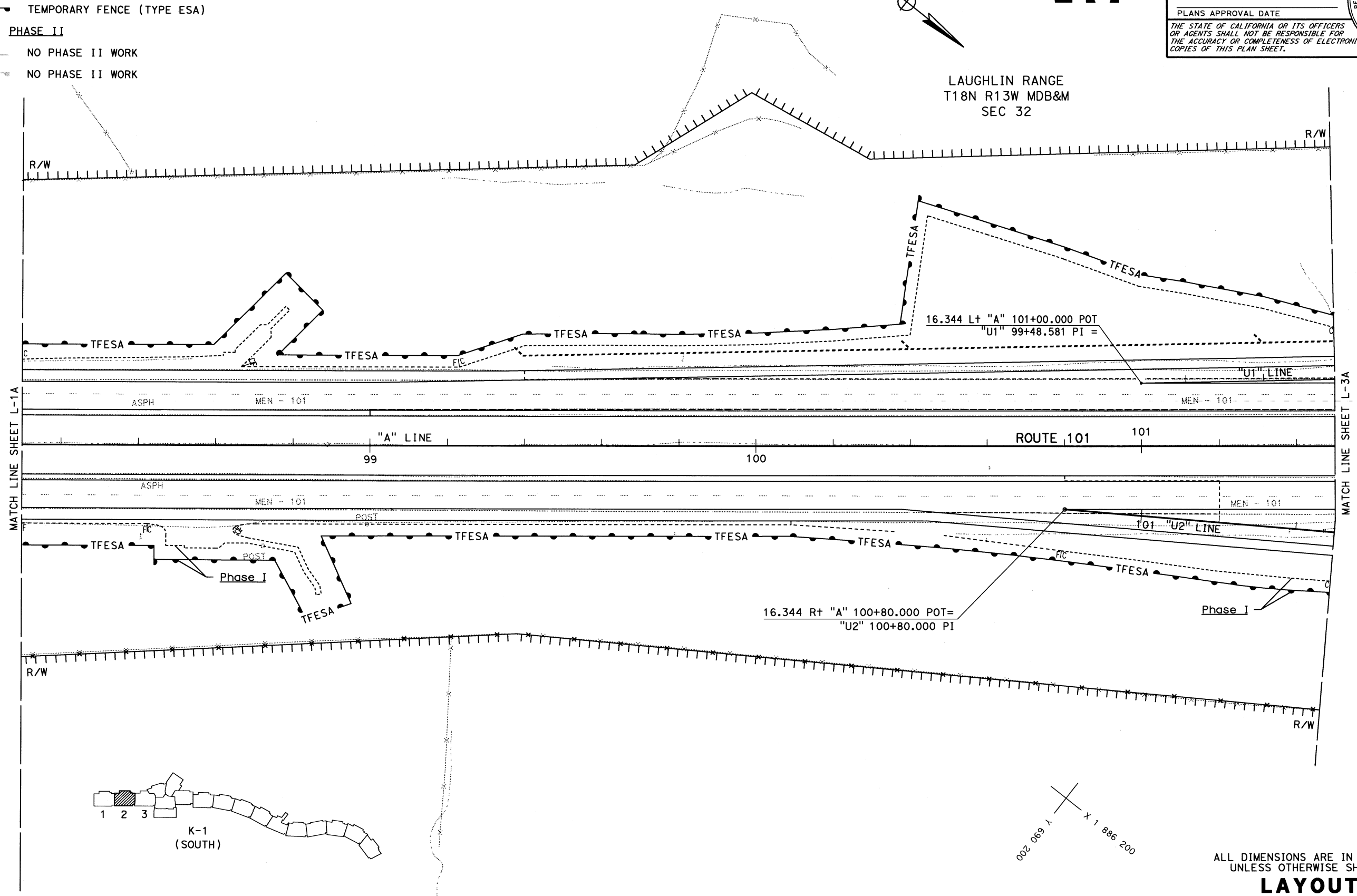

ALL DIMENSIONS ARE IN METERS UNLESS OTHERWISE SHOWN.

LAYOUT

SCALE 1:500

L-2A

REVISED BY	VLM
DATE REVISED	02-01-12
CALCULATED-DESIGNED BY	MITCH ANDRUS
CHECKED BY	MELISSA HAURY
FUNCTIONAL SUPERVISOR	DOUGLAS S. JONES

STATE OF CALIFORNIA - DEPARTMENT OF TRANSPORTATION

Caltrans 03-DESIGN EAST

LAST REVISION 02-01-12

DATE PLOTTED => 01-FEB-2012
TIME PLOTTED => 14:24

Dist	COUNTY	ROUTE	KILOMETER POST TOTAL PROJECT	SHEET No.	TOTAL SHEETS
01	Men	101	R69.4/R78.9		

REGISTERED CIVIL ENGINEER DATE

PLANS APPROVAL DATE

REGISTERED PROFESSIONAL ENGINEER MITCH ANDRUS No. C48753 Exp. 9-30-12 CIVIL STATE OF CALIFORNIA

THE STATE OF CALIFORNIA OR ITS OFFICERS OR AGENTS SHALL NOT BE RESPONSIBLE FOR THE ACCURACY OR COMPLETENESS OF ELECTRONIC COPIES OF THIS PLAN SHEET.

Caltrans Metric

LEGEND:

ACCESS CONTROLLED R/W

PHASE I

LIMIT OF WORK

TFESA — TEMPORARY FENCE (TYPE ESA)

PHASE II

NO PHASE II WORK

TFESA — NO PHASE II WORK

LAUGHLIN RANGE & WILLITS
T18N R13W MDB&M
SEC 32

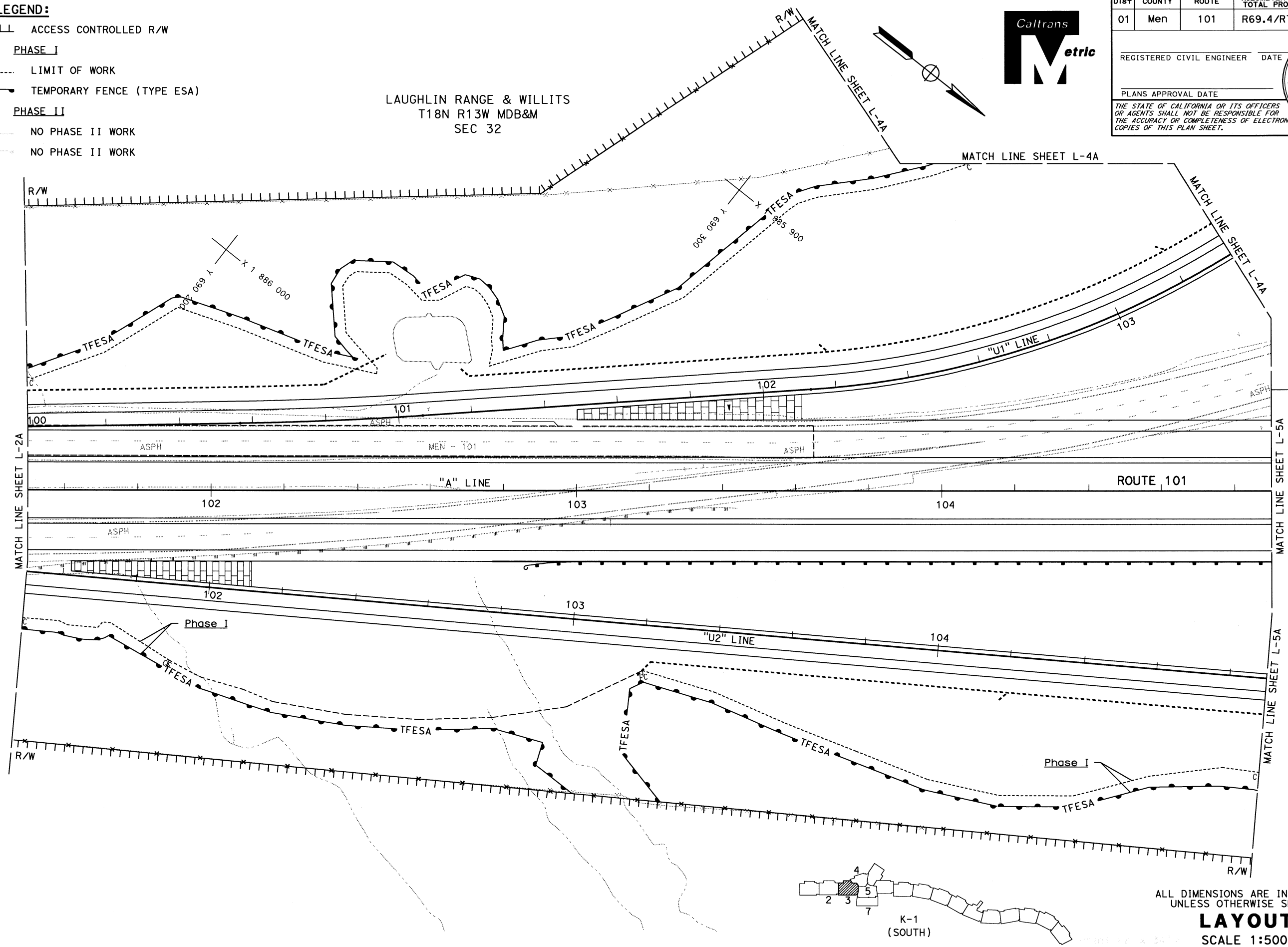

ALL DIMENSIONS ARE IN METERS UNLESS OTHERWISE SHOWN.

LAYOUT

SCALE 1:500

L-3A

REVISED BY	VLM
DATE REVISED	02-01-12
CALCULATED-DESIGNED BY	MITCH ANDRUS
CHECKED BY	MELISSA HAURY
FUNCTIONAL SUPERVISOR	DOUGLAS S. JONES

STATE OF CALIFORNIA - DEPARTMENT OF TRANSPORTATION

Caltrans 03-DESIGN EAST

LAST REVISION 02-01-12

DATE PLOTTED => 01-FEB-2012
TIME PLOTTED => 14:24

Dist	COUNTY	ROUTE	KILOMETER POST TOTAL PROJECT	SHEET No.	TOTAL SHEETS
01	Men	101	R69.4/R78.9		

REGISTERED CIVIL ENGINEER DATE

PLANS APPROVAL DATE

REGISTERED PROFESSIONAL ENGINEER MITCH ANDRUS No. C48753 Exp. 9-30-12 CIVIL STATE OF CALIFORNIA

THE STATE OF CALIFORNIA OR ITS OFFICERS OR AGENTS SHALL NOT BE RESPONSIBLE FOR THE ACCURACY OR COMPLETENESS OF ELECTRONIC COPIES OF THIS PLAN SHEET.

Caltrans Metric

LEGEND:

ACCESS CONTROLLED R/W

PHASE I

LIMIT OF WORK

TFESA — TEMPORARY FENCE (TYPE ESA)

PHASE II

NO PHASE II WORK

TFESA — NO PHASE II WORK

LAUGHLIN RANGE & WILLITS
T18N R13W MDB&M
SEC 32

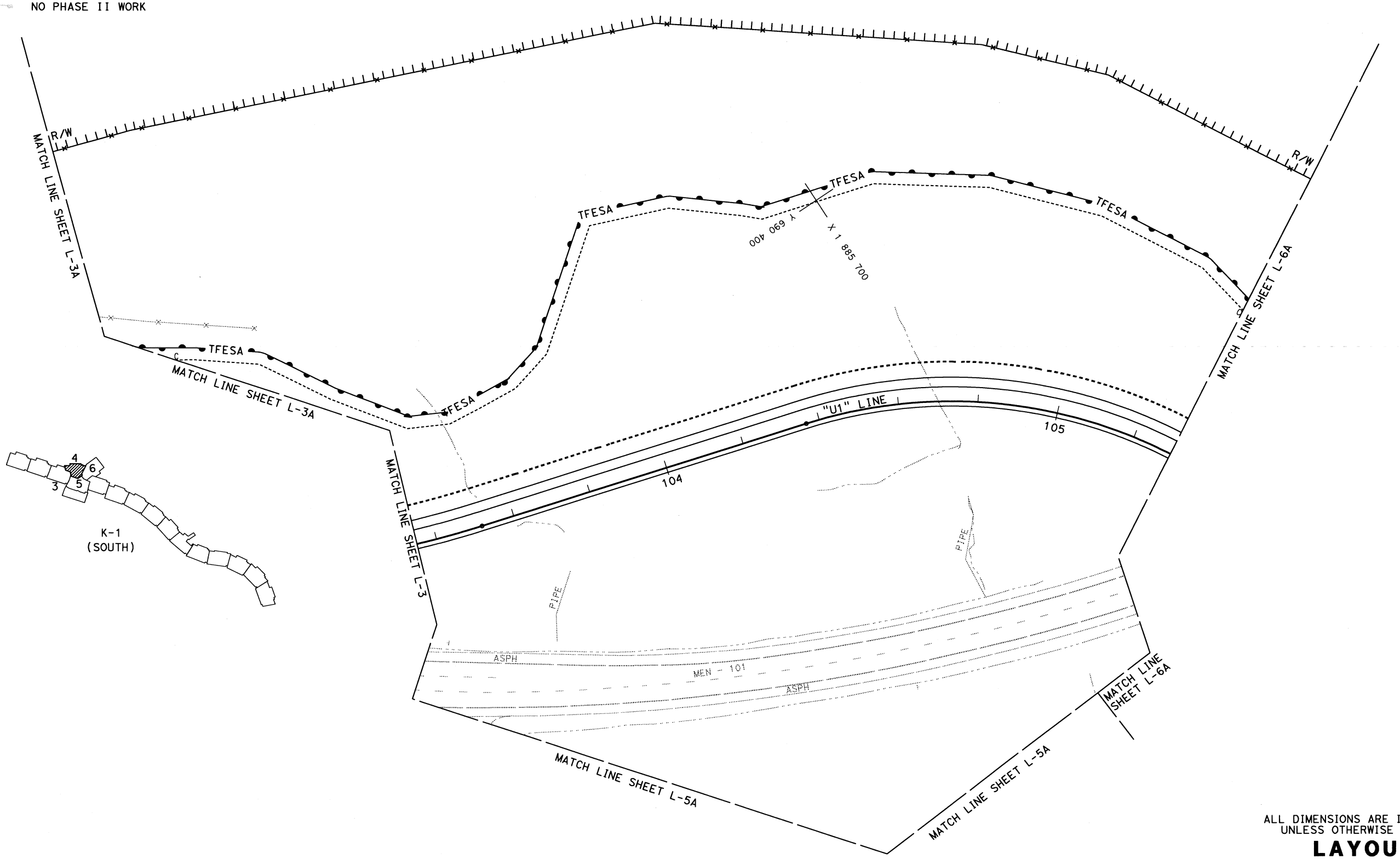

ALL DIMENSIONS ARE IN METERS
UNLESS OTHERWISE SHOWN.

LAYOUT

SCALE 1:500

Print 22" x 34" = SCALE 1:500
Print 11" x 17" = SCALE 1:1000

L-4A

STATE OF CALIFORNIA - DEPARTMENT OF TRANSPORTATION	FUNCTIONAL SUPERVISOR	CALCULATED-DESIGNED BY
Caltrans 03-DESIGN EAST	DOUGLAS S. JONES	CHECKED BY
		REVISED BY: VLM
		DATE REVISED: 02-01-12
		MITCH ANDRUS
		MELISSA HAURY

LAST REVISION 02-01-12 | DATE PLOTTED => 01-FEB-2012 | TIME PLOTTED => 14:24

Dist	COUNTY	ROUTE	KILOMETER POST TOTAL PROJECT	SHEET No.	TOTAL SHEETS
01	Men	101	R69.4/R78.9		

REGISTERED CIVIL ENGINEER DATE

PLANS APPROVAL DATE

REGISTERED PROFESSIONAL ENGINEER MITCH ANDRUS No. C48753 Exp. 9-30-12 CIVIL STATE OF CALIFORNIA

THE STATE OF CALIFORNIA OR ITS OFFICERS OR AGENTS SHALL NOT BE RESPONSIBLE FOR THE ACCURACY OR COMPLETENESS OF ELECTRONIC COPIES OF THIS PLAN SHEET.

Caltrans Metric

LAUGHLIN RANGE & WILLITS
T18N R13W MDB&M
SEC 29 & 32

LEGEND:

ACCESS CONTROLLED R/W

PHASE I

LIMIT OF WORK

TFESA — TEMPORARY FENCE (TYPE ESA)

PHASE II

NO PHASE II WORK

TFESA — NO PHASE II WORK

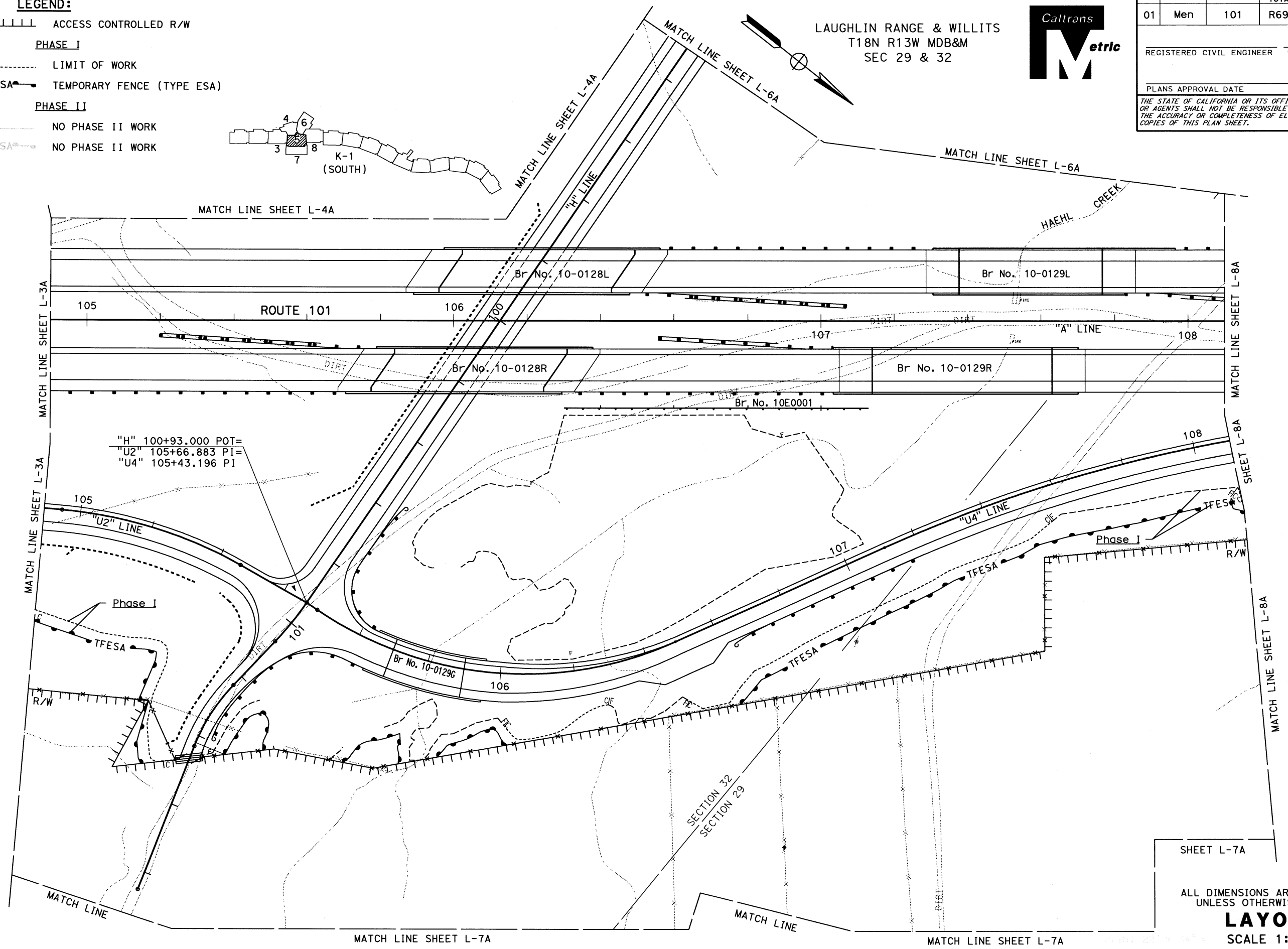

ALL DIMENSIONS ARE IN METERS UNLESS OTHERWISE SHOWN.

LAYOUT

SCALE 1:500

L-5A

REVISED BY	VLM
DATE REVISED	02-01-12
CALCULATED-DESIGNED BY	MITCH ANDRUS
CHECKED BY	MELISSA HAURY
FUNCTIONAL SUPERVISOR	DOUGLAS S. JONES

STATE OF CALIFORNIA - DEPARTMENT OF TRANSPORTATION

Caltrans **03-DESIGN EAST**

LAST REVISION 02-01-12 | DATE PLOTTED => 01-FEB-2012 | TIME PLOTTED => 14:24

Dist	COUNTY	ROUTE	KILOMETER POST TOTAL PROJECT	SHEET No.	TOTAL SHEETS
01	Men	101	R69.4/R78.9		

REGISTERED CIVIL ENGINEER DATE

PLANS APPROVAL DATE

REGISTERED PROFESSIONAL ENGINEER MITCH ANDRUS No. C48753 Exp. 9-30-12 CIVIL STATE OF CALIFORNIA

THE STATE OF CALIFORNIA OR ITS OFFICERS OR AGENTS SHALL NOT BE RESPONSIBLE FOR THE ACCURACY OR COMPLETENESS OF ELECTRONIC COPIES OF THIS PLAN SHEET.

Caltrans Metric

LAUGHLIN RANGE & WILLITS
T18N R13W MDB&M
SEC 29 & 32

LEGEND:

ACCESS CONTROLLED R/W

PHASE I

LIMIT OF WORK

TFESA — TEMPORARY FENCE (TYPE ESA)

PHASE II

NO PHASE II WORK

TFESA — NO PHASE II WORK

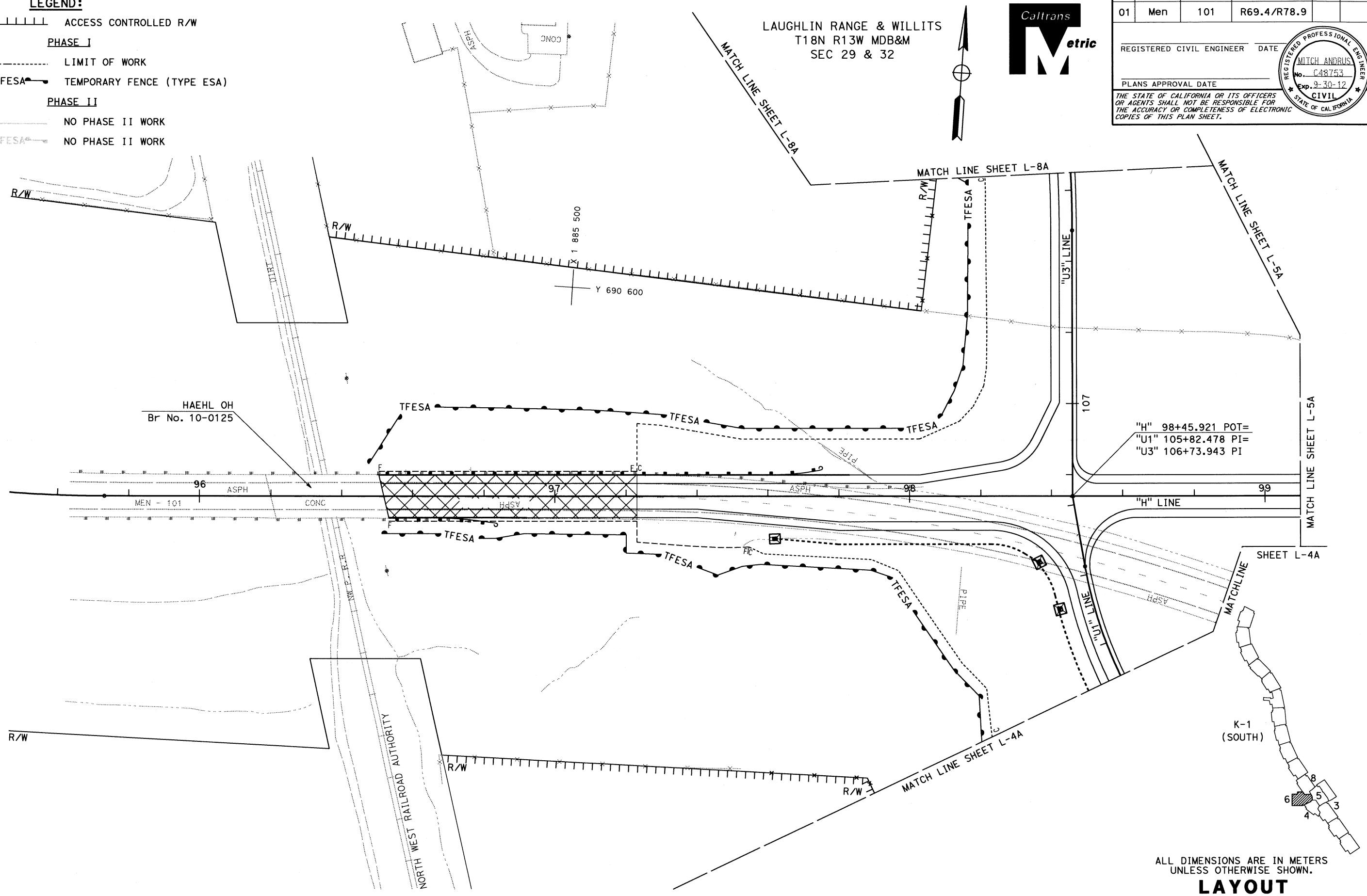

ALL DIMENSIONS ARE IN METERS UNLESS OTHERWISE SHOWN.

LAYOUT

SCALE 1:500

Print 22" x 34" = SCALE 1:500
Print 11" x 17" = SCALE 1:1000

L-6A

REVISED BY	DATE REVISED
VLM	02-01-12

CALCULATED-DESIGNED BY: MITCH ANDRUS
CHECKED BY: MELISSA HAURY
FUNCTIONAL SUPERVISOR: DOUGLAS S. JONES

STATE OF CALIFORNIA - DEPARTMENT OF TRANSPORTATION
Caltrans 03-DESIGN EAST

LAST REVISION 02-01-12
DATE PLOTTED => 01-FEB-2012
TIME PLOTTED => 14:24

Dist	COUNTY	ROUTE	KILOMETER POST TOTAL PROJECT	SHEET No.	TOTAL SHEETS
01	Men	101	R69.4/R78.9		

REGISTERED CIVIL ENGINEER DATE

PLANS APPROVAL DATE

REGISTERED PROFESSIONAL ENGINEER MITCH ANDRUS No. C48753 Exp. 9-30-12 CIVIL STATE OF CALIFORNIA

THE STATE OF CALIFORNIA OR ITS OFFICERS OR AGENTS SHALL NOT BE RESPONSIBLE FOR THE ACCURACY OR COMPLETENESS OF ELECTRONIC COPIES OF THIS PLAN SHEET.

Caltrans Metric

LEGEND:

ACCESS CONTROLLED R/W

PHASE I

NO PHASE I WORK

TFESA NO PHASE I WORK

PHASE II

NO PHASE II WORK

TFESA NO PHASE II WORK

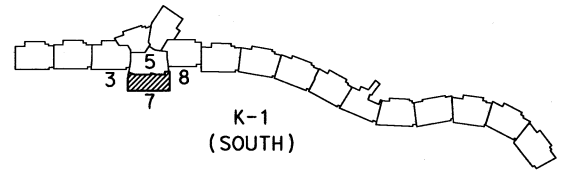

WILLITS
T18N R13W MDB&M
SEC 29 & 32

THIS SHEET FOR INFORMATIONAL PURPOSES ONLY

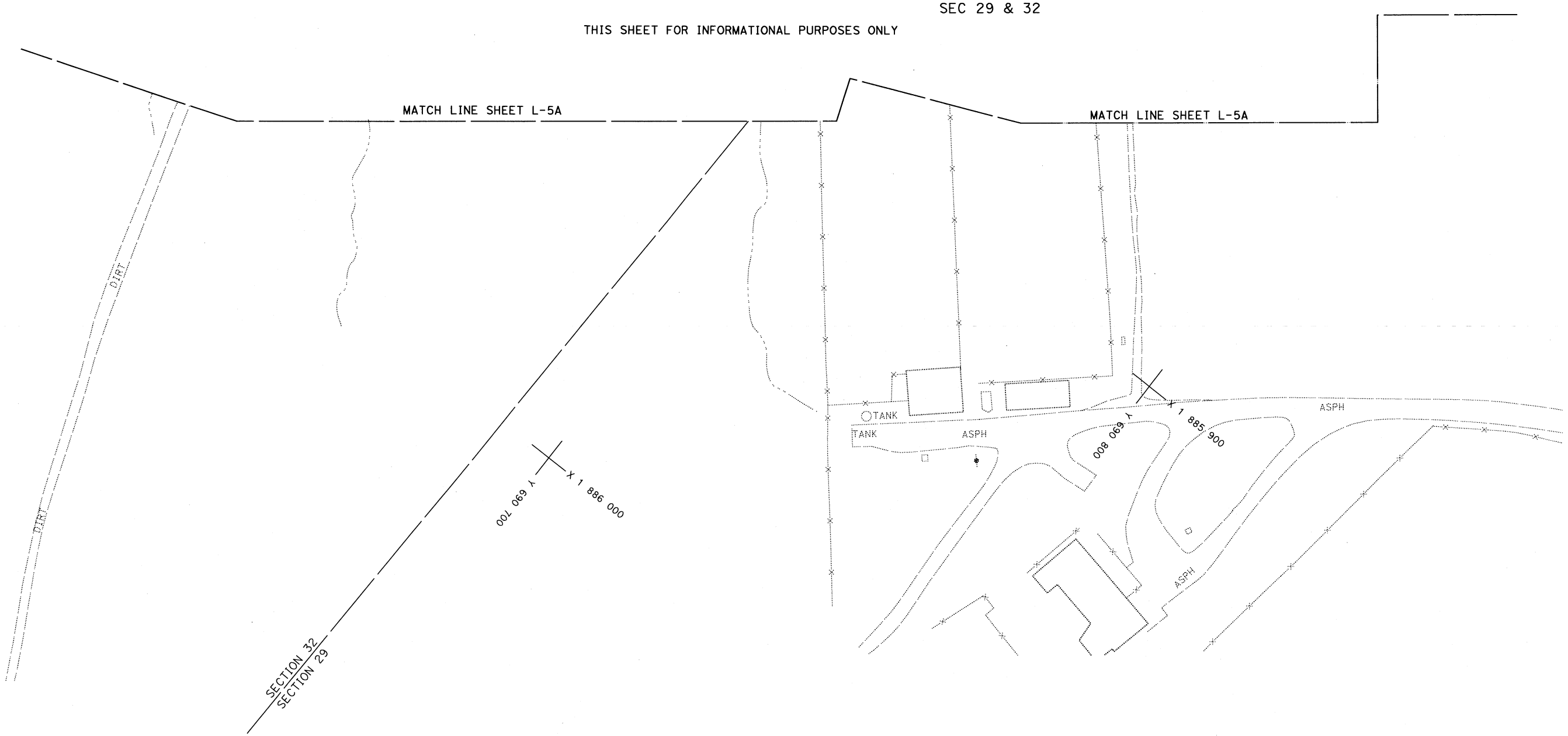

ALL DIMENSIONS ARE IN METERS UNLESS OTHERWISE SHOWN.

LAYOUT

SCALE 1:500

Print 22" x 34" = SCALE 1:500
Print 11" x 17" = SCALE 1:1000

L-7A

REVISED BY	DATE REVISED
VLM	02-01-12

CALCULATED-DESIGNED BY	MITCH ANDRUS
CHECKED BY	MELISSA HAURY
FUNCTIONAL SUPERVISOR	DOUGLAS S. JONES

STATE OF CALIFORNIA - DEPARTMENT OF TRANSPORTATION

Caltrans **03-DESIGN EAST**

LAST REVISION 02-01-12

DATE PLOTTED => 01-FEB-2012
TIME PLOTTED => 14:24

Dist	COUNTY	ROUTE	KILOMETER POST TOTAL PROJECT	SHEET No.	TOTAL SHEETS
01	Men	101	R69.4/R78.9		

REGISTERED CIVIL ENGINEER DATE

PLANS APPROVAL DATE

REGISTERED PROFESSIONAL ENGINEER MITCH ANDRUS No. C48753 Exp. 9-30-12 CIVIL STATE OF CALIFORNIA

THE STATE OF CALIFORNIA OR ITS OFFICERS OR AGENTS SHALL NOT BE RESPONSIBLE FOR THE ACCURACY OR COMPLETENESS OF ELECTRONIC COPIES OF THIS PLAN SHEET.

Caltrans Metric

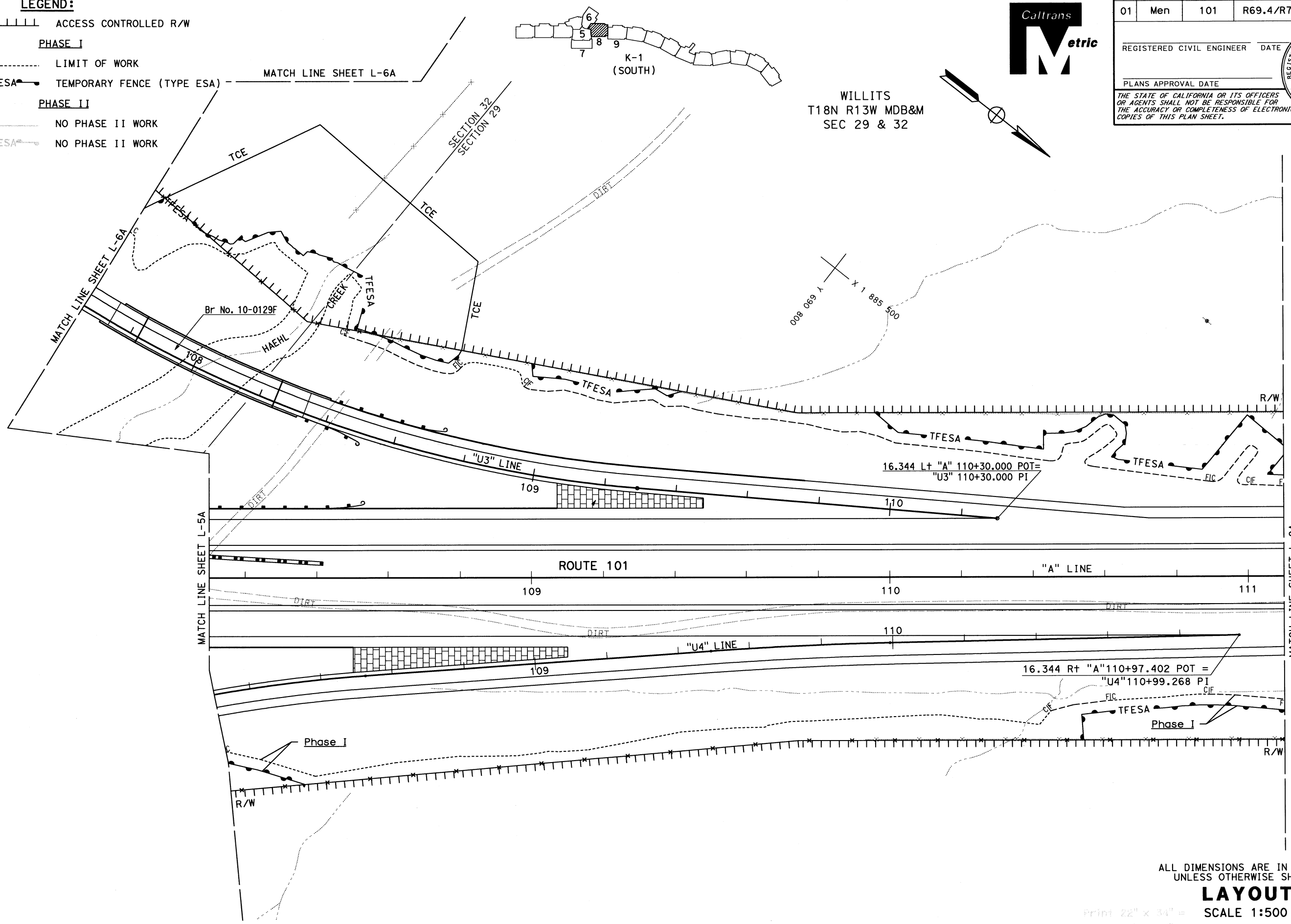

ALL DIMENSIONS ARE IN METERS UNLESS OTHERWISE SHOWN.

LAYOUT

SCALE 1:500

Print 22" x 34" = SCALE 1:500
Print 11" x 17" = SCALE 1:1000

L-8A

STATE OF CALIFORNIA - DEPARTMENT OF TRANSPORTATION
Caltrans 03-DESIGN EAST

FUNCTIONAL SUPERVISOR: DOUGLAS S. JONES
CALCULATED-DESIGNED BY: MITCH ANDRUS
CHECKED BY: MELISSA HAURY
REVISED BY: VLM
DATE REVISED: 02-01-12

LAST REVISION 02-01-12
DATE PLOTTED => 01-FEB-2012
TIME PLOTTED => 14:24

BORDER LAST REVISED 3/1/2007

RELATIVE BORDER SCALE IS IN MILLIMETERS 0 20 40 60 80

USERNAME => s114430
DGN FILE => 0100000005ea008A.dgn

CU 03226

EA 262001

Dist	COUNTY	ROUTE	KILOMETER POST TOTAL PROJECT	SHEET No.	TOTAL SHEETS
01	Men	101	R69.4/R78.9		

REGISTERED CIVIL ENGINEER DATE

PLANS APPROVAL DATE

REGISTERED PROFESSIONAL ENGINEER MITCH ANDRUS No. C48753 Exp. 9-30-12 CIVIL STATE OF CALIFORNIA

THE STATE OF CALIFORNIA OR ITS OFFICERS OR AGENTS SHALL NOT BE RESPONSIBLE FOR THE ACCURACY OR COMPLETENESS OF ELECTRONIC COPIES OF THIS PLAN SHEET.

Caltrans Metric

LEGEND:

ACCESS CONTROLLED R/W

PHASE I

LIMIT OF WORK

TFESA — TEMPORARY FENCE (TYPE ESA)

PHASE II

NO PHASE II WORK

TFESA — NO PHASE II WORK

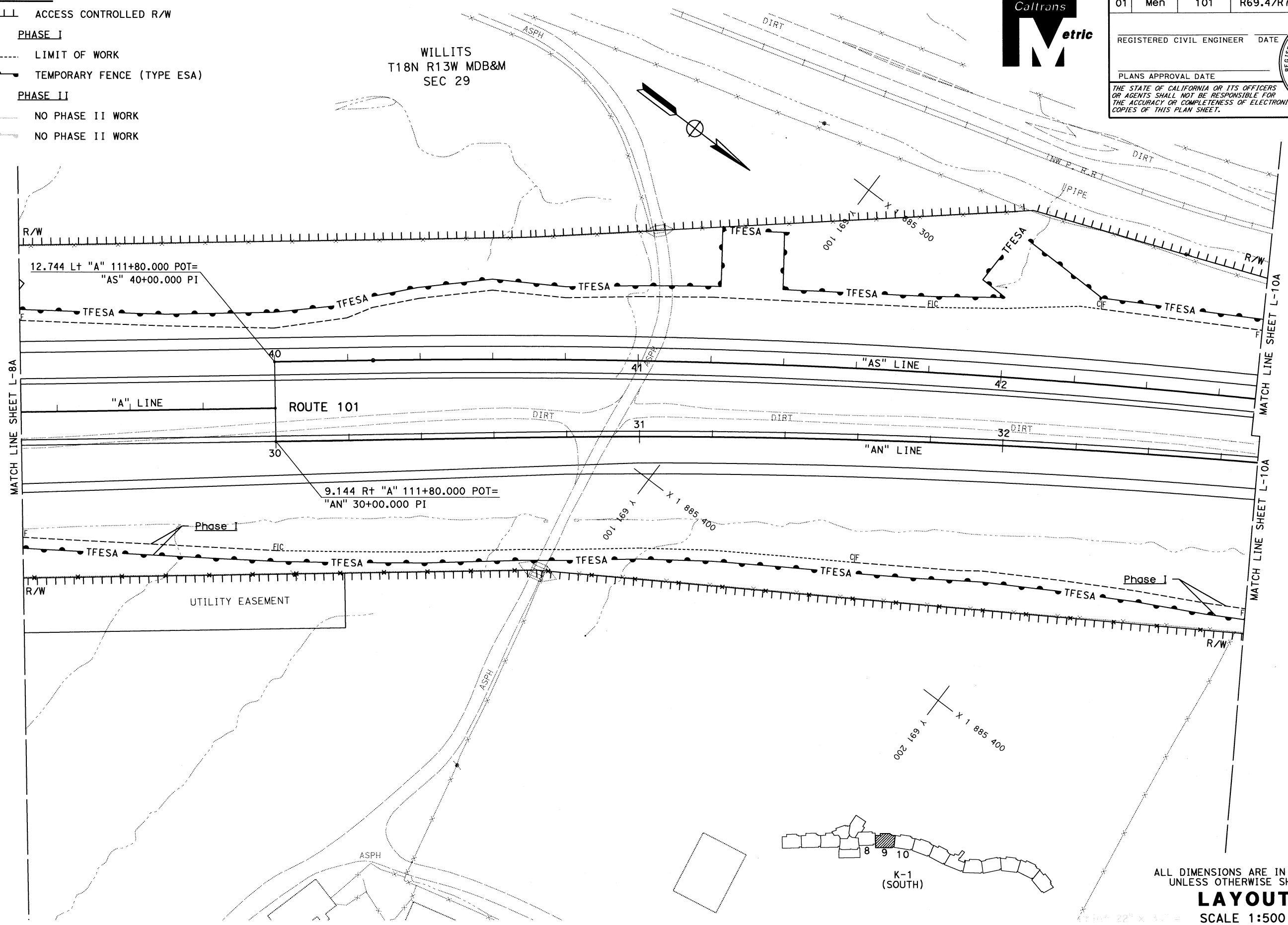

ALL DIMENSIONS ARE IN METERS UNLESS OTHERWISE SHOWN.

LAYOUT

SCALE 1:500

L-9A

REVISED BY	VLM
DATE REVISED	02-01-12
CALCULATED-DESIGNED BY	MITCH ANDRUS
CHECKED BY	MELISSA HAURY
FUNCTIONAL SUPERVISOR	DOUGLAS S. JONES

STATE OF CALIFORNIA - DEPARTMENT OF TRANSPORTATION

Caltrans **03-DESIGN EAST**

LAST REVISION 02-01-12

DATE PLOTTED => 01-FEB-2012
TIME PLOTTED => 14:24

Dist	COUNTY	ROUTE	KILOMETER POST TOTAL PROJECT	SHEET No.	TOTAL SHEETS
01	Men	101	R69.4/R78.9		

REGISTERED CIVIL ENGINEER DATE

PLANS APPROVAL DATE

REGISTERED PROFESSIONAL ENGINEER MITCH ANDRUS No. C48753 Exp. 9-30-12 CIVIL STATE OF CALIFORNIA

THE STATE OF CALIFORNIA OR ITS OFFICERS OR AGENTS SHALL NOT BE RESPONSIBLE FOR THE ACCURACY OR COMPLETENESS OF ELECTRONIC COPIES OF THIS PLAN SHEET.

Caltrans Metric

LEGEND:

ACCESS CONTROLLED R/W

PHASE I

LIMIT OF WORK

TFESA — TEMPORARY FENCE (TYPE ESA)

PHASE II

LIMIT OF WORK

TFESA — TEMPORARY FENCE (TYPE ESA)

WILLITS
T18N R13W MDB&M
SEC 29

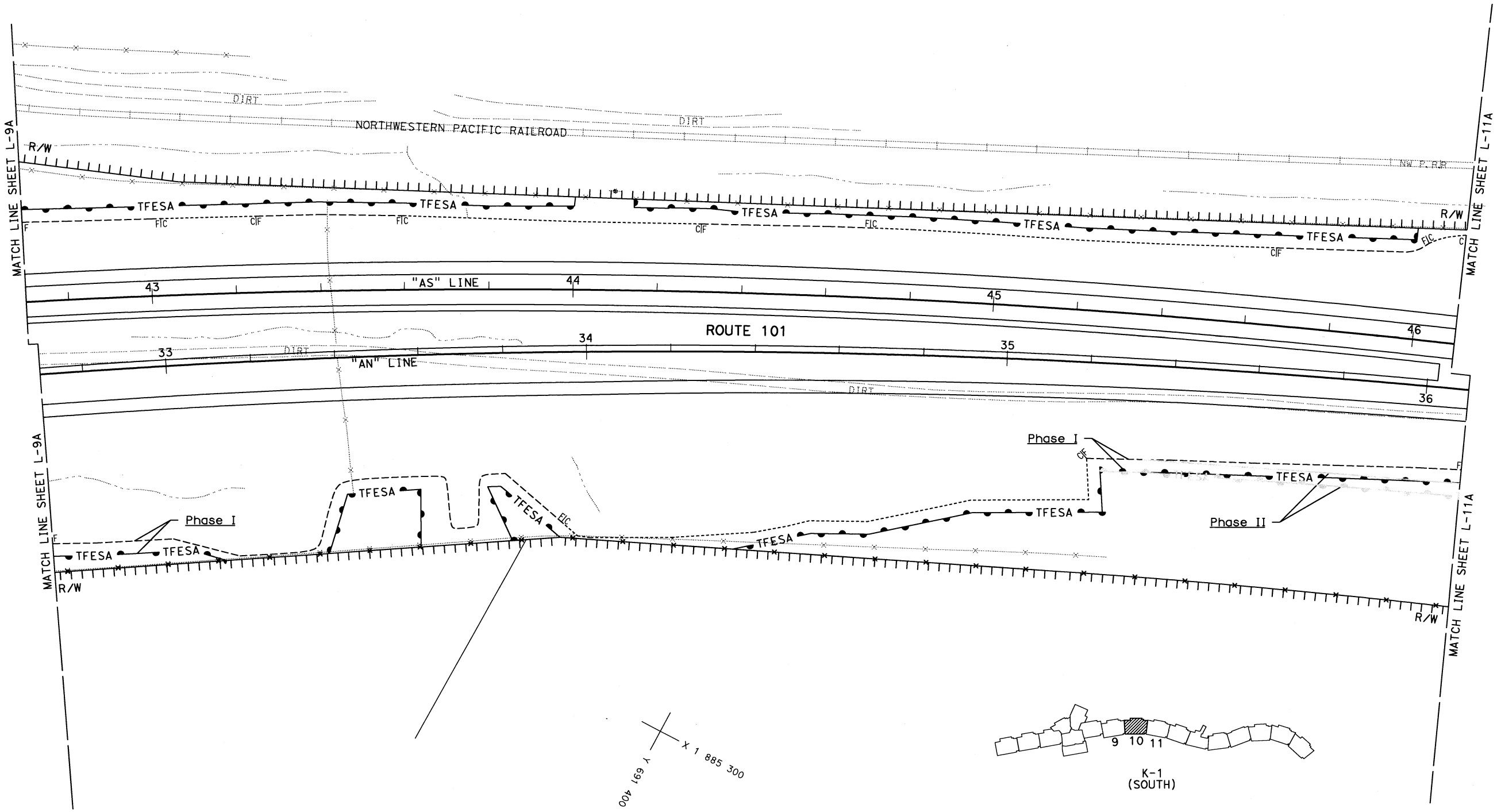

ALL DIMENSIONS ARE IN METERS UNLESS OTHERWISE SHOWN.

LAYOUT

SCALE 1:500

Print 22" x 34" =
Print 11" x 17" = SCALE 1:1000

L-10A

LAST REVISION 02-01-12 | DATE PLOTTED => 01-FEB-2012 | TIME PLOTTED => 14:24

CALCULATED-DESIGNED BY	MITCH ANDRUS	REVISED BY	VLM
CHECKED BY	MELISSA HAURY	DATE REVISED	02-01-12
FUNCTIONAL SUPERVISOR	DOUGLAS S. JONES		

STATE OF CALIFORNIA - DEPARTMENT OF TRANSPORTATION

Caltrans **03-DESIGN EAST**

Dist	COUNTY	ROUTE	KILOMETER POST TOTAL PROJECT	SHEET No.	TOTAL SHEETS
01	Men	101	R69.4/R78.9		

REGISTERED CIVIL ENGINEER DATE

PLANS APPROVAL DATE

REGISTERED PROFESSIONAL ENGINEER MITCH ANDRUS No. C48753 Exp. 9-30-12 CIVIL STATE OF CALIFORNIA

THE STATE OF CALIFORNIA OR ITS OFFICERS OR AGENTS SHALL NOT BE RESPONSIBLE FOR THE ACCURACY OR COMPLETENESS OF ELECTRONIC COPIES OF THIS PLAN SHEET.

Caltrans Metric

LEGEND:

ACCESS CONTROLLED R/W

PHASE I

LIMIT OF WORK

TFESA — TEMPORARY FENCE (TYPE ESA)

PHASE II

LIMIT OF WORK

TFESA — TEMPORARY FENCE (TYPE ESA)

WILLITS
T18N R13W MDB&M
SEC 29

ALL DIMENSIONS ARE IN METERS UNLESS OTHERWISE SHOWN.

LAYOUT

SCALE 1:500

L-11A

STATE OF CALIFORNIA - DEPARTMENT OF TRANSPORTATION

Caltrans **03-DESIGN EAST**

FUNCTIONAL SUPERVISOR: DOUGLAS S. JONES

CALCULATED-DESIGNED BY: MITCH ANDRUS

CHECKED BY: MELISSA HAURY

REVISED BY: VLM

DATE REVISED: 02-01-12

LAST REVISION 02-01-12

DATE PLOTTED => 01-FEB-2012

TIME PLOTTED => 14:24

BORDER LAST REVISED 3/1/2007

RELATIVE BORDER SCALE IS IN MILLIMETERS 0 20 40 60 80

USERNAME => s114430

DGN FILE => 0100000005ea011A.dgn

CU 03226

EA 262001

Dist	COUNTY	ROUTE	KILOMETER POST TOTAL PROJECT	SHEET No.	TOTAL SHEETS
01	Men	101	R69.4/R78.9		

REGISTERED CIVIL ENGINEER DATE

PLANS APPROVAL DATE

REGISTERED PROFESSIONAL ENGINEER MITCH ANDRUS No. C48753 Exp. 9-30-12 CIVIL STATE OF CALIFORNIA

THE STATE OF CALIFORNIA OR ITS OFFICERS OR AGENTS SHALL NOT BE RESPONSIBLE FOR THE ACCURACY OR COMPLETENESS OF ELECTRONIC COPIES OF THIS PLAN SHEET.

Caltrans Metric

LEGEND:

ACCESS CONTROLLED R/W

PHASE I

LIMIT OF WORK

TFESA — TEMPORARY FENCE (TYPE ESA)

PHASE II

LIMIT OF WORK

TFESA — TEMPORARY FENCE (TYPE ESA)

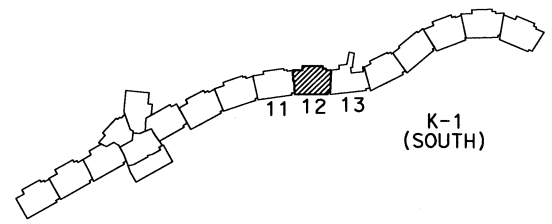

WILLITS
T18N R13W MDB&M
SEC 29 & 30

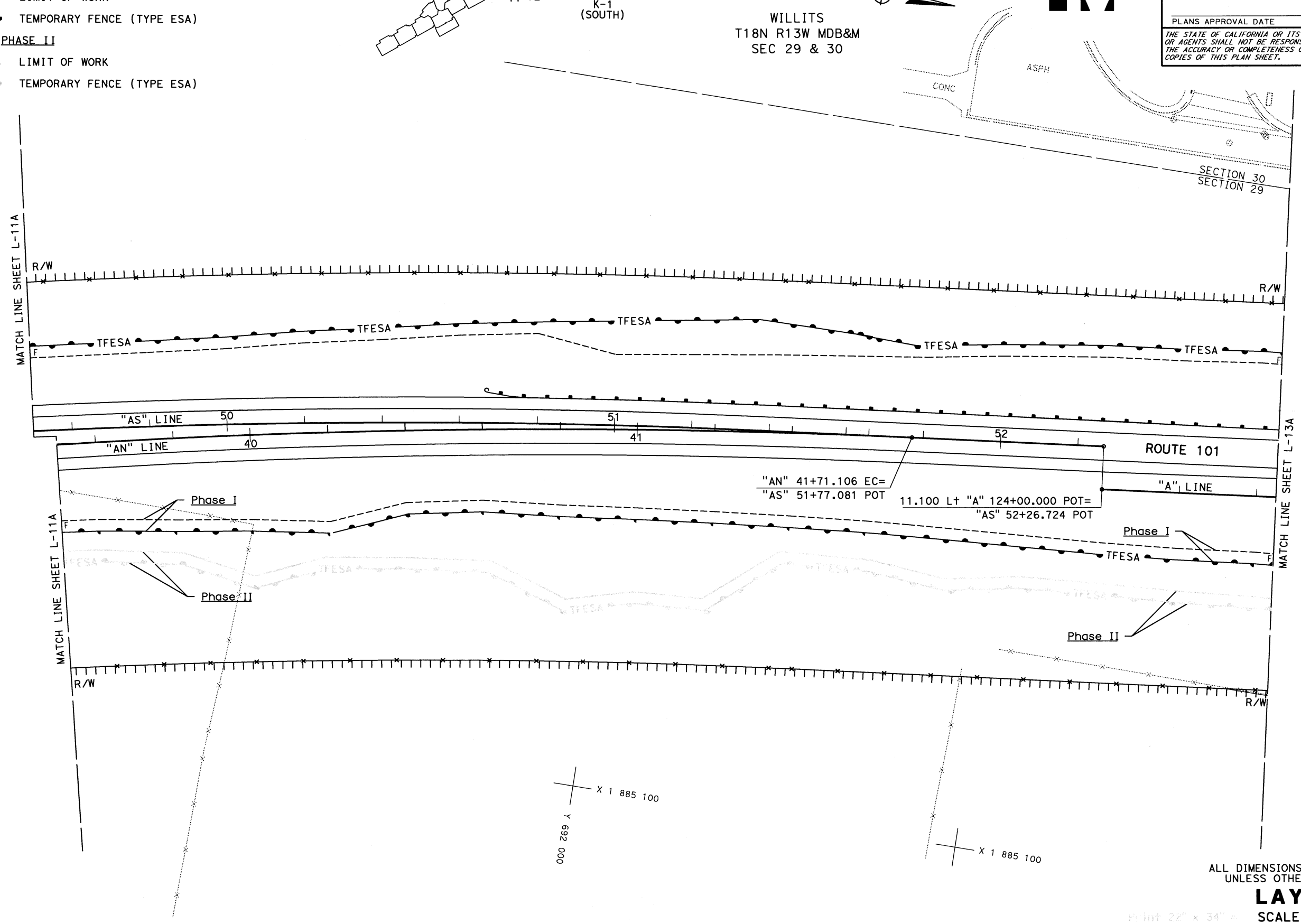

ALL DIMENSIONS ARE IN METERS UNLESS OTHERWISE SHOWN.

LAYOUT

SCALE 1:500

Print 22" x 34" = SCALE 1:500
Print 11" x 17" = SCALE 1:1000

L-12A

REVISED BY	VLM
DATE REVISED	02-01-12
MITCH ANDRUS	
MELISSA HAURY	
CALCULATED-DESIGNED BY	
CHECKED BY	
FUNCTIONAL SUPERVISOR	
DOUGLAS S. JONES	

STATE OF CALIFORNIA - DEPARTMENT OF TRANSPORTATION

Caltrans **03-DESIGN EAST**

LAST REVISION 02-01-12 | DATE PLOTTED => 01-FEB-2012 | TIME PLOTTED => 14:24

Dist	COUNTY	ROUTE	KILOMETER POST TOTAL PROJECT	SHEET No.	TOTAL SHEETS
01	Men	101	R69.4/R78.9		

REGISTERED CIVIL ENGINEER DATE

PLANS APPROVAL DATE

REGISTERED PROFESSIONAL ENGINEER MITCH ANDRUS No. C48753 Exp. 9-30-12 CIVIL STATE OF CALIFORNIA

THE STATE OF CALIFORNIA OR ITS OFFICERS OR AGENTS SHALL NOT BE RESPONSIBLE FOR THE ACCURACY OR COMPLETENESS OF ELECTRONIC COPIES OF THIS PLAN SHEET.

Caltrans Metric

LEGEND:

ACCESS CONTROLLED R/W

PHASE I

LIMIT OF WORK

TFESA — TEMPORARY FENCE (TYPE ESA)

PHASE II

LIMIT OF WORK

TFESA — TEMPORARY FENCE (TYPE ESA)

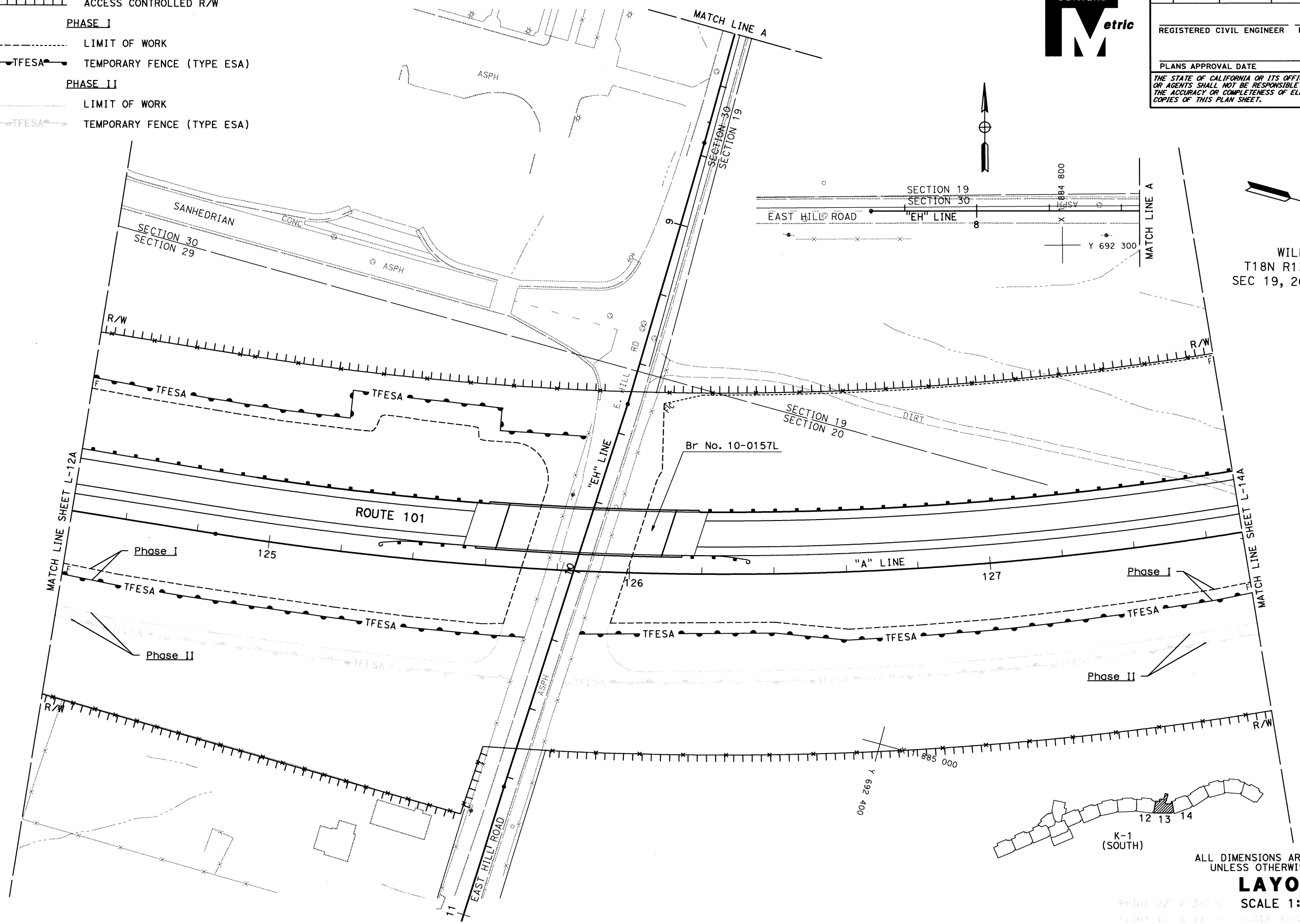

WILLITS
T18N R13W MDB&M
SEC 19, 20, 29 & 30

ALL DIMENSIONS ARE IN METERS UNLESS OTHERWISE SHOWN.

LAYOUT

SCALE 1:500

L-13A

STATE OF CALIFORNIA - DEPARTMENT OF TRANSPORTATION

Caltrans **03-DESIGN EAST**

FUNCTIONAL SUPERVISOR: DOUGLAS S. JONES

CALCULATED-DESIGNED BY: MITCH ANDRUS

CHECKED BY: MELISSA HAURY

REVISED BY: VLM

DATE REVISED: 02-01-12

LAST REVISION 02-01-12

DATE PLOTTED => 01-FEB-2012
TIME PLOTTED => 14:24

BORDER LAST REVISED 3/1/2007

RELATIVE BORDER SCALE IS IN MILLIMETERS 0 20 40 60 80

USERNAME => s114430
DGN FILE => 0100000005ea013A.dgn

CU 03226

EA 262001

Dist	COUNTY	ROUTE	KILOMETER POST TOTAL PROJECT	SHEET No.	TOTAL SHEETS
01	Men	101	R69.4/R78.9		

REGISTERED CIVIL ENGINEER DATE

PLANS APPROVAL DATE

REGISTERED PROFESSIONAL ENGINEER MITCH ANDRUS No. C48753 Exp. 9-30-12 CIVIL STATE OF CALIFORNIA

THE STATE OF CALIFORNIA OR ITS OFFICERS OR AGENTS SHALL NOT BE RESPONSIBLE FOR THE ACCURACY OR COMPLETENESS OF ELECTRONIC COPIES OF THIS PLAN SHEET.

Caltrans Metric

LEGEND:

ACCESS CONTROLLED R/W

PHASE I

LIMIT OF WORK

TFESA — TEMPORARY FENCE (TYPE ESA)

PHASE II

LIMIT OF WORK

TFESA — TEMPORARY FENCE (TYPE ESA)

WILLITS
T18N R13W MDB&M
SEC 19 & 20

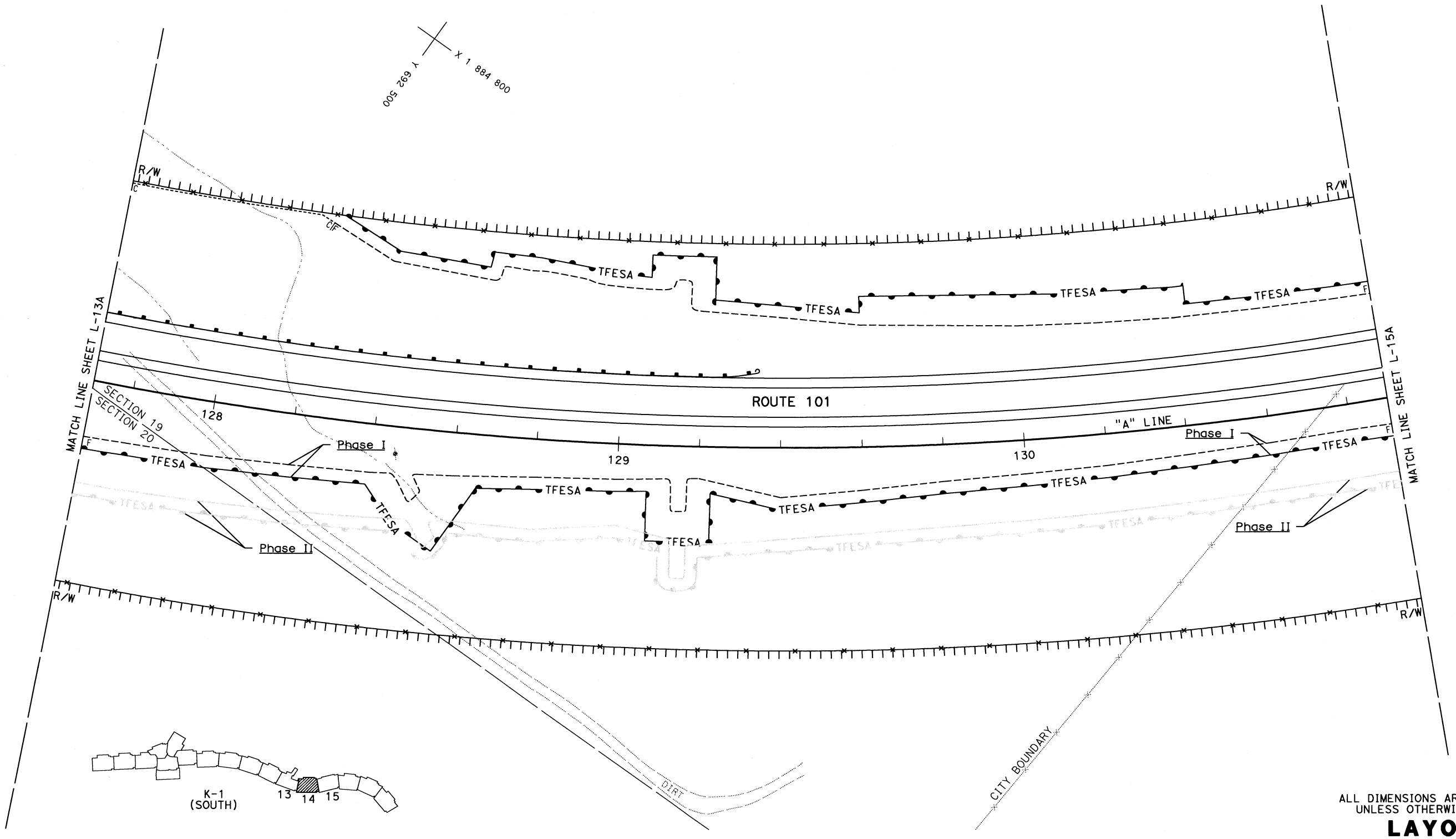

ALL DIMENSIONS ARE IN METERS UNLESS OTHERWISE SHOWN.

LAYOUT

SCALE 1:500

Print 22" x 34" = SCALE 1:500
Print 11" x 17" = SCALE 1:1000

L-14A

REVISED BY	DATE REVISED
VLM	02-01-12

CALCULATED-DESIGNED BY	MITCH ANDRUS
CHECKED BY	MELISSA HAURY
FUNCTIONAL SUPERVISOR	DOUGLAS S. JONES

STATE OF CALIFORNIA - DEPARTMENT OF TRANSPORTATION
Caltrans **03-DESIGN EAST**

LAST REVISION 02-01-12 | DATE PLOTTED => 01-FEB-2012 | TIME PLOTTED => 14:24

Dist	COUNTY	ROUTE	KILOMETER POST TOTAL PROJECT	SHEET No.	TOTAL SHEETS
01	Men	101	R69.4/R78.9		

REGISTERED CIVIL ENGINEER DATE

PLANS APPROVAL DATE

REGISTERED PROFESSIONAL ENGINEER MITCH ANDRUS No. C48753 Exp. 9-30-12 CIVIL STATE OF CALIFORNIA

THE STATE OF CALIFORNIA OR ITS OFFICERS OR AGENTS SHALL NOT BE RESPONSIBLE FOR THE ACCURACY OR COMPLETENESS OF ELECTRONIC COPIES OF THIS PLAN SHEET.

Caltrans Metric

LEGEND:

ACCESS CONTROLLED R/W

PHASE I

LIMIT OF WORK

TFESA — TEMPORARY FENCE (TYPE ESA)

PHASE II

LIMIT OF WORK

TFESA — TEMPORARY FENCE (TYPE ESA)

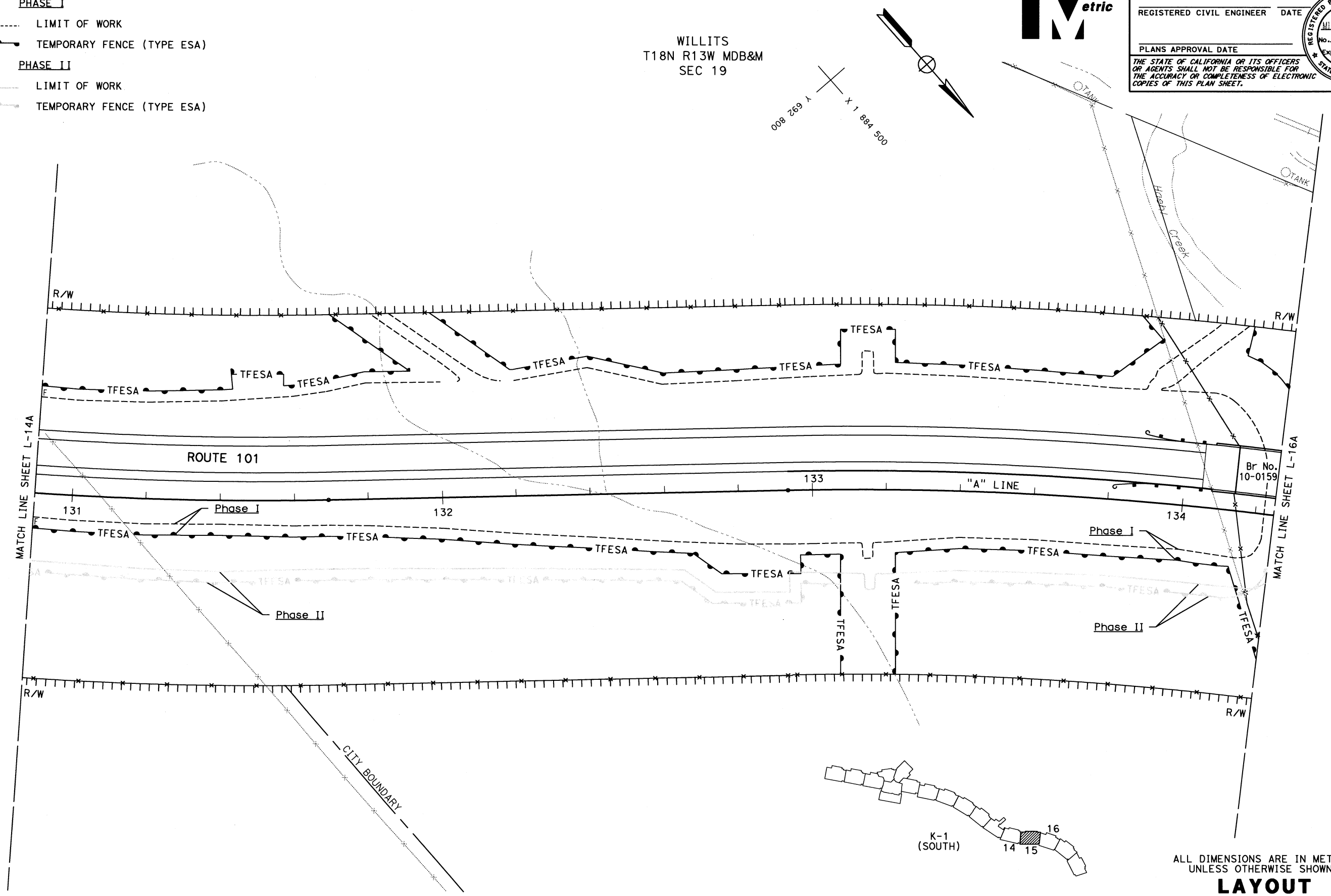

ALL DIMENSIONS ARE IN METERS UNLESS OTHERWISE SHOWN.

LAYOUT

SCALE 1:500

Print 22" x 34" =

Print 11" x 17" = SCALE 1:1000

L-15A

STATE OF CALIFORNIA - DEPARTMENT OF TRANSPORTATION				
Caltrans 03-DESIGN EAST	FUNCTIONAL SUPERVISOR	CALCULATED-DESIGNED BY	REVISED BY	DATE REVISED
	DOUGLAS S. JONES	MITCH ANDRUS	VLM	02-01-12
		CHECKED BY	MELISSA HAURY	

LAST REVISION 02-01-12 | DATE PLOTTED => 01-FEB-2012 | TIME PLOTTED => 14:24

BORDER LAST REVISED 3/1/2007 | RELATIVE BORDER SCALE IS IN MILLIMETERS 0 20 40 60 80 | USERNAME => s114430 | DGN FILE => 0100000005ea015A.dgn | CU 03226 | EA 262001

Dist	COUNTY	ROUTE	KILOMETER POST TOTAL PROJECT	SHEET No.	TOTAL SHEETS
01	Men	101	R69.4/R78.9		

REGISTERED CIVIL ENGINEER DATE

PLANS APPROVAL DATE

REGISTERED PROFESSIONAL ENGINEER MITCH ANDRUS No. C48753 Exp. 9-30-12 CIVIL STATE OF CALIFORNIA

THE STATE OF CALIFORNIA OR ITS OFFICERS OR AGENTS SHALL NOT BE RESPONSIBLE FOR THE ACCURACY OR COMPLETENESS OF ELECTRONIC COPIES OF THIS PLAN SHEET.

Caltrans Metric

LEGEND:

ACCESS CONTROLLED R/W

PHASE I

LIMIT OF WORK

TFESA — TEMPORARY FENCE (TYPE ESA)

PHASE II

LIMIT OF WORK

TFESA — TEMPORARY FENCE (TYPE ESA)

WILLITS
T18N R13W MDB&M
SEC 19

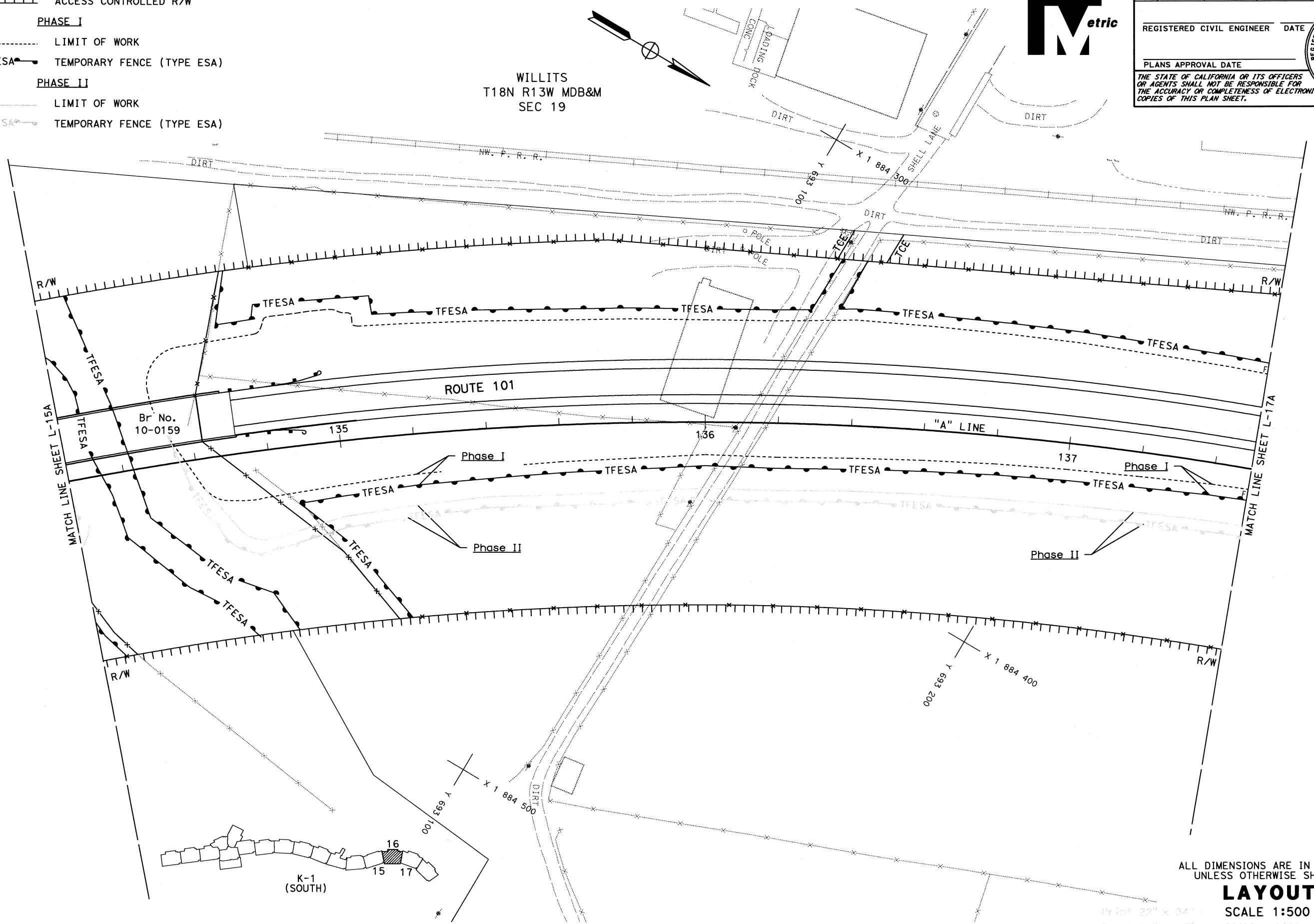

ALL DIMENSIONS ARE IN METERS UNLESS OTHERWISE SHOWN.

LAYOUT

SCALE 1:500

L-16A

REVISED BY	VLM
DATE REVISED	02-01-12
CALCULATED-DESIGNED BY	MITCH ANDRUS
CHECKED BY	MELISSA HAURY
FUNCTIONAL SUPERVISOR	DOUGLAS S. JONES

STATE OF CALIFORNIA - DEPARTMENT OF TRANSPORTATION

Caltrans **03-DESIGN EAST**

LAST REVISION 02-01-12 | DATE PLOTTED => 01-FEB-2012 | TIME PLOTTED => 14:24

BORDER LAST REVISED 3/1/2007 | RELATIVE BORDER SCALE IS IN MILLIMETERS 0 20 40 60 80 | USERNAME => s114430 | DGN FILE => 0100000005ea016A.dgn | CU 03226 | EA 262001

Dist	COUNTY	ROUTE	KILOMETER POST TOTAL PROJECT	SHEET No.	TOTAL SHEETS
01	Men	101	R69.4/R78.9		

REGISTERED CIVIL ENGINEER DATE

PLANS APPROVAL DATE

REGISTERED PROFESSIONAL ENGINEER MITCH ANDRUS No. C48753 Exp. 9-30-12 CIVIL STATE OF CALIFORNIA

THE STATE OF CALIFORNIA OR ITS OFFICERS OR AGENTS SHALL NOT BE RESPONSIBLE FOR THE ACCURACY OR COMPLETENESS OF ELECTRONIC COPIES OF THIS PLAN SHEET.

Caltrans Metric

LEGEND:

ACCESS CONTROLLED R/W

PHASE I

LIMIT OF WORK

TFESA — TEMPORARY FENCE (TYPE ESA)

PHASE II

LIMIT OF WORK

TFESA — TEMPORARY FENCE (TYPE ESA)

WILLITS
T18N R13W MDB&M
SEC 19

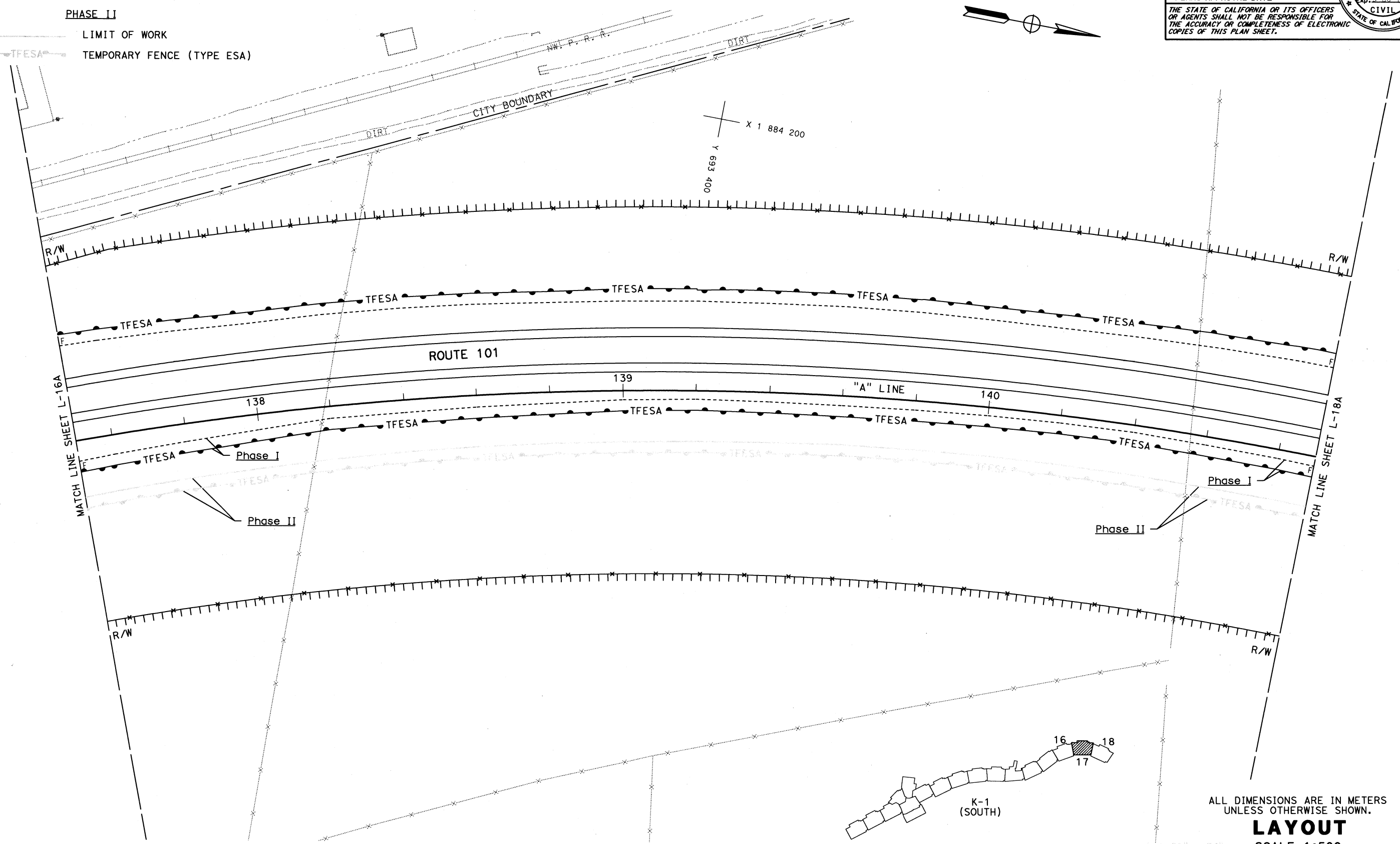

ALL DIMENSIONS ARE IN METERS UNLESS OTHERWISE SHOWN.

LAYOUT

SCALE 1:500

L-17A

CALCULATED-DESIGNED BY	MITCH ANDRUS	VLM
CHECKED BY	MELISSA HAURY	02-01-12
FUNCTIONAL SUPERVISOR	DOUGLAS S. JONES	

STATE OF CALIFORNIA - DEPARTMENT OF TRANSPORTATION

Caltrans **03-DESIGN EAST**

LAST REVISION 02-01-12 | DATE PLOTTED => 01-FEB-2012 | TIME PLOTTED => 14:24

BORDER LAST REVISED 3/1/2007 | RELATIVE BORDER SCALE IS IN MILLIMETERS 0 20 40 60 80 | USERNAME => s114430 | DGN FILE => 0100000005ea017A.dgn | CU 03226 | EA 262001

Dist	COUNTY	ROUTE	KILOMETER POST TOTAL PROJECT	SHEET No.	TOTAL SHEETS
01	Men	101	R69.4/R78.9		

REGISTERED CIVIL ENGINEER DATE

PLANS APPROVAL DATE

REGISTERED PROFESSIONAL ENGINEER MITCH ANDRUS No. C48763 Exp. 9-30-12 CIVIL STATE OF CALIFORNIA

THE STATE OF CALIFORNIA OR ITS OFFICERS OR AGENTS SHALL NOT BE RESPONSIBLE FOR THE ACCURACY OR COMPLETENESS OF ELECTRONIC COPIES OF THIS PLAN SHEET.

Caltrans Metric

LEGEND:

ACCESS CONTROLLED R/W

PHASE I

LIMIT OF WORK

TFESA — TEMPORARY FENCE (TYPE ESA)

PHASE II

LIMIT OF WORK

TFESA — TEMPORARY FENCE (TYPE ESA)

WILLITS
T18N R13W MDB&M
SEC 18 &19

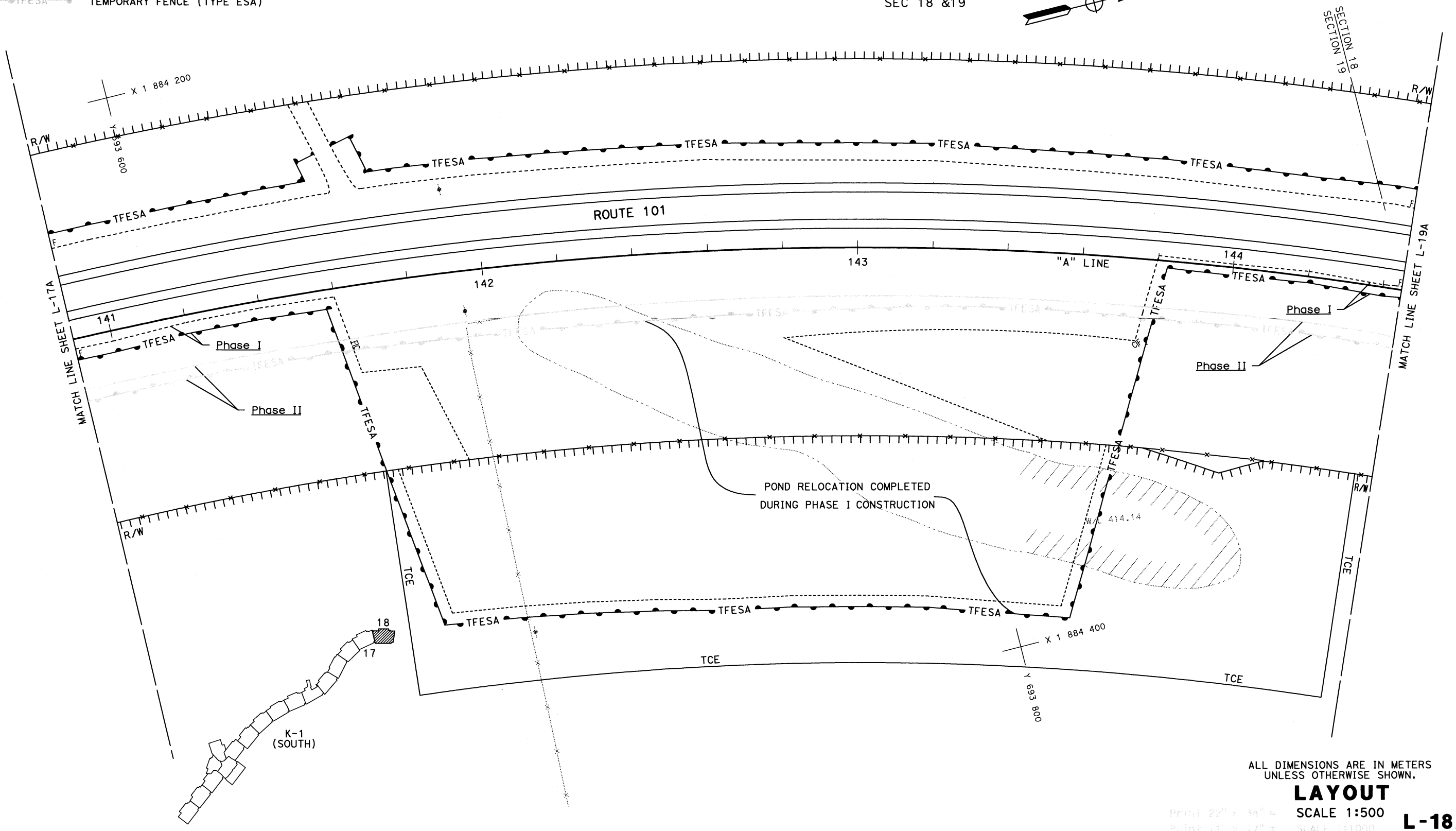

ALL DIMENSIONS ARE IN METERS
UNLESS OTHERWISE SHOWN.

LAYOUT

SCALE 1:500

L-18A

STATE OF CALIFORNIA - DEPARTMENT OF TRANSPORTATION

Caltrans **03-DESIGN EAST**

FUNCTIONAL SUPERVISOR: DOUGLAS S. JONES

CALCULATED-DESIGNED BY: MITCH ANDRUS

CHECKED BY: MELISSA HAURY

REVISED BY: VLM

DATE REVISED: 02-01-12

LAST REVISION 02-01-12

DATE PLOTTED => 01-FEB-2012
TIME PLOTTED => 14:24

Dist	COUNTY	ROUTE	KILOMETER POST TOTAL PROJECT	SHEET No.	TOTAL SHEETS
01	Men	101	R69.4/R78.9		

REGISTERED CIVIL ENGINEER DATE

PLANS APPROVAL DATE

REGISTERED PROFESSIONAL ENGINEER MITCH ANDRUS No. C48753 Exp. 9-30-12 CIVIL STATE OF CALIFORNIA

THE STATE OF CALIFORNIA OR ITS OFFICERS OR AGENTS SHALL NOT BE RESPONSIBLE FOR THE ACCURACY OR COMPLETENESS OF ELECTRONIC COPIES OF THIS PLAN SHEET.

Caltrans Metric

LEGEND:

ACCESS CONTROLLED R/W

PHASE I

LIMIT OF WORK

TFESA — TEMPORARY FENCE (TYPE ESA)

PHASE II

LIMIT OF WORK

TFESA — TEMPORARY FENCE (TYPE ESA)

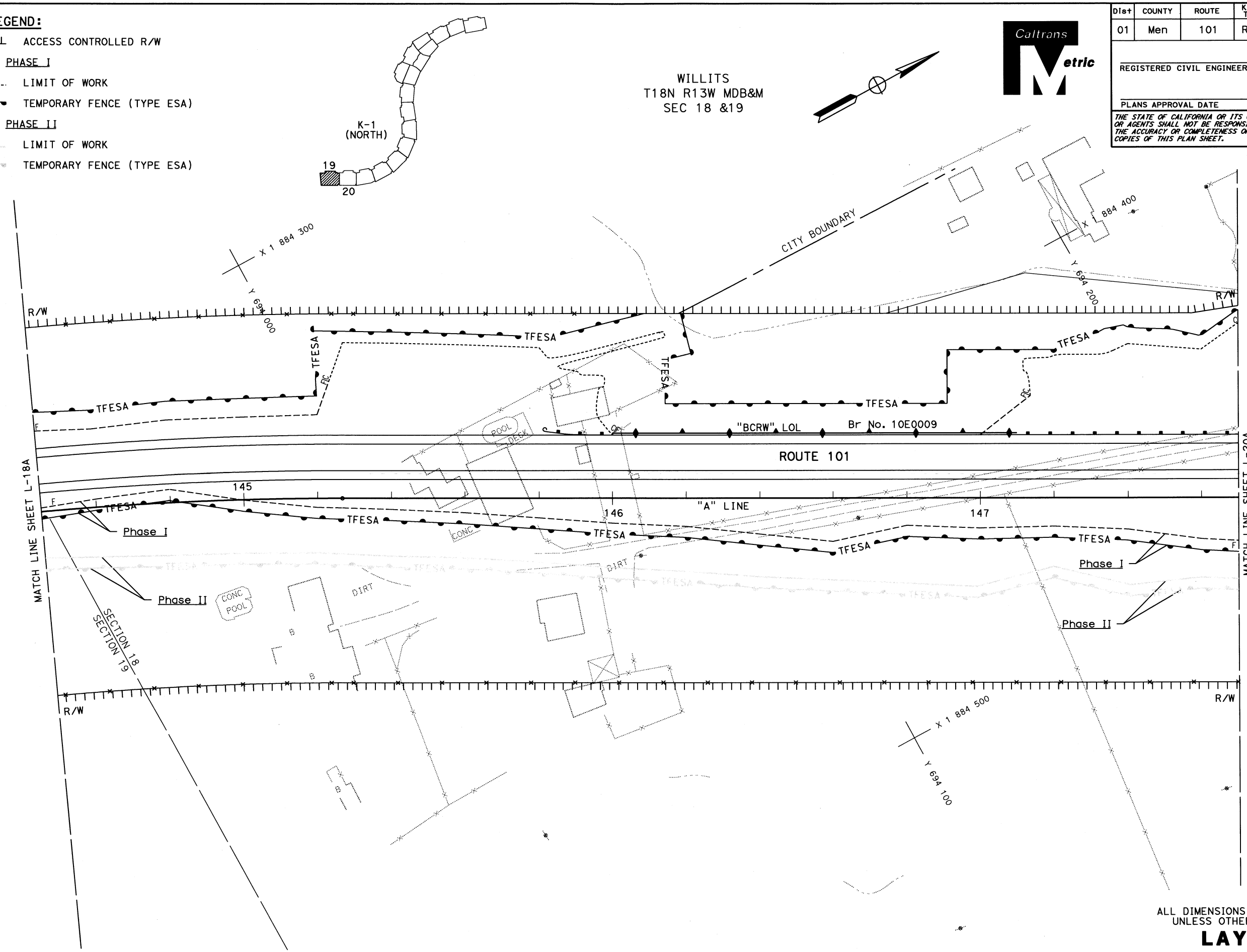

ALL DIMENSIONS ARE IN METERS UNLESS OTHERWISE SHOWN.

LAYOUT

SCALE 1:500

L-19A

Print 22" x 34" = SCALE 1:500
Print 11" x 17" = SCALE 1:1000

REVISED BY	VLM
DATE REVISED	02-01-12
CALCULATED-DESIGNED BY	MITCH ANDRUS
CHECKED BY	MELISSA HAURY
FUNCTIONAL SUPERVISOR	DOUGLAS S. JONES

STATE OF CALIFORNIA - DEPARTMENT OF TRANSPORTATION

Caltrans 03-DESIGN EAST

LAST REVISION 02-01-12

DATE PLOTTED => 01-FEB-2012
TIME PLOTTED => 14:24

Dist	COUNTY	ROUTE	KILOMETER POST TOTAL PROJECT	SHEET No.	TOTAL SHEETS
01	Men	101	R69.4/R78.9		

REGISTERED CIVIL ENGINEER DATE

PLANS APPROVAL DATE

REGISTERED PROFESSIONAL ENGINEER MITCH ANDRUS No. C48763 Exp. 9-30-12 CIVIL STATE OF CALIFORNIA

THE STATE OF CALIFORNIA OR ITS OFFICERS OR AGENTS SHALL NOT BE RESPONSIBLE FOR THE ACCURACY OR COMPLETENESS OF ELECTRONIC COPIES OF THIS PLAN SHEET.

Caltrans Metric

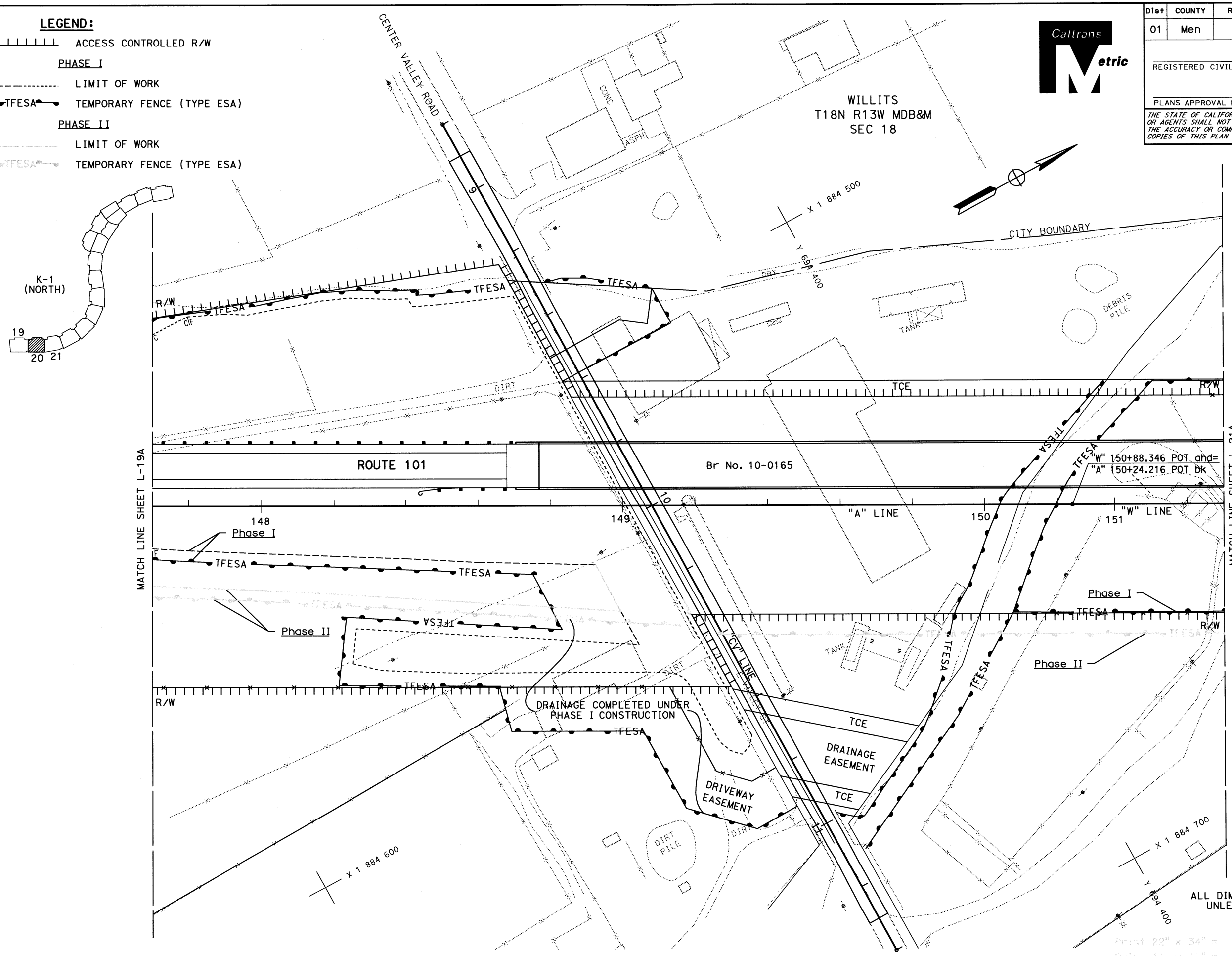

ALL DIMENSIONS ARE IN METERS UNLESS OTHERWISE SHOWN.

LAYOUT

SCALE 1:500

Print 22" x 34" =
Print 11" x 17" = SCALE 1:1000

L-20A

REVISED BY	DATE REVISED
VLM	02-01-12

CALCULATED-DESIGNED BY	CHECKED BY
MITCH ANDRUS	MELISSA HAURY

FUNCTIONAL SUPERVISOR: DOUGLAS S. JONES

STATE OF CALIFORNIA - DEPARTMENT OF TRANSPORTATION

Caltrans **03-DESIGN EAST**

LAST REVISION 02-01-12

DATE PLOTTED => 01-FEB-2012
TIME PLOTTED => 14:24

Dist	COUNTY	ROUTE	KILOMETER POST TOTAL PROJECT	SHEET No.	TOTAL SHEETS
01	Men	101	R69.4/R78.9		

REGISTERED CIVIL ENGINEER DATE

PLANS APPROVAL DATE

REGISTERED PROFESSIONAL ENGINEER MITCH ANDRUS No. C48753 Exp. 9-30-12 CIVIL STATE OF CALIFORNIA

THE STATE OF CALIFORNIA OR ITS OFFICERS OR AGENTS SHALL NOT BE RESPONSIBLE FOR THE ACCURACY OR COMPLETENESS OF ELECTRONIC COPIES OF THIS PLAN SHEET.

Caltrans Metric

LEGEND:

ACCESS CONTROLLED R/W

PHASE I

LIMIT OF WORK

TFESA — TEMPORARY FENCE (TYPE ESA)

PHASE II

LIMIT OF WORK

TFESA — TEMPORARY FENCE (TYPE ESA)

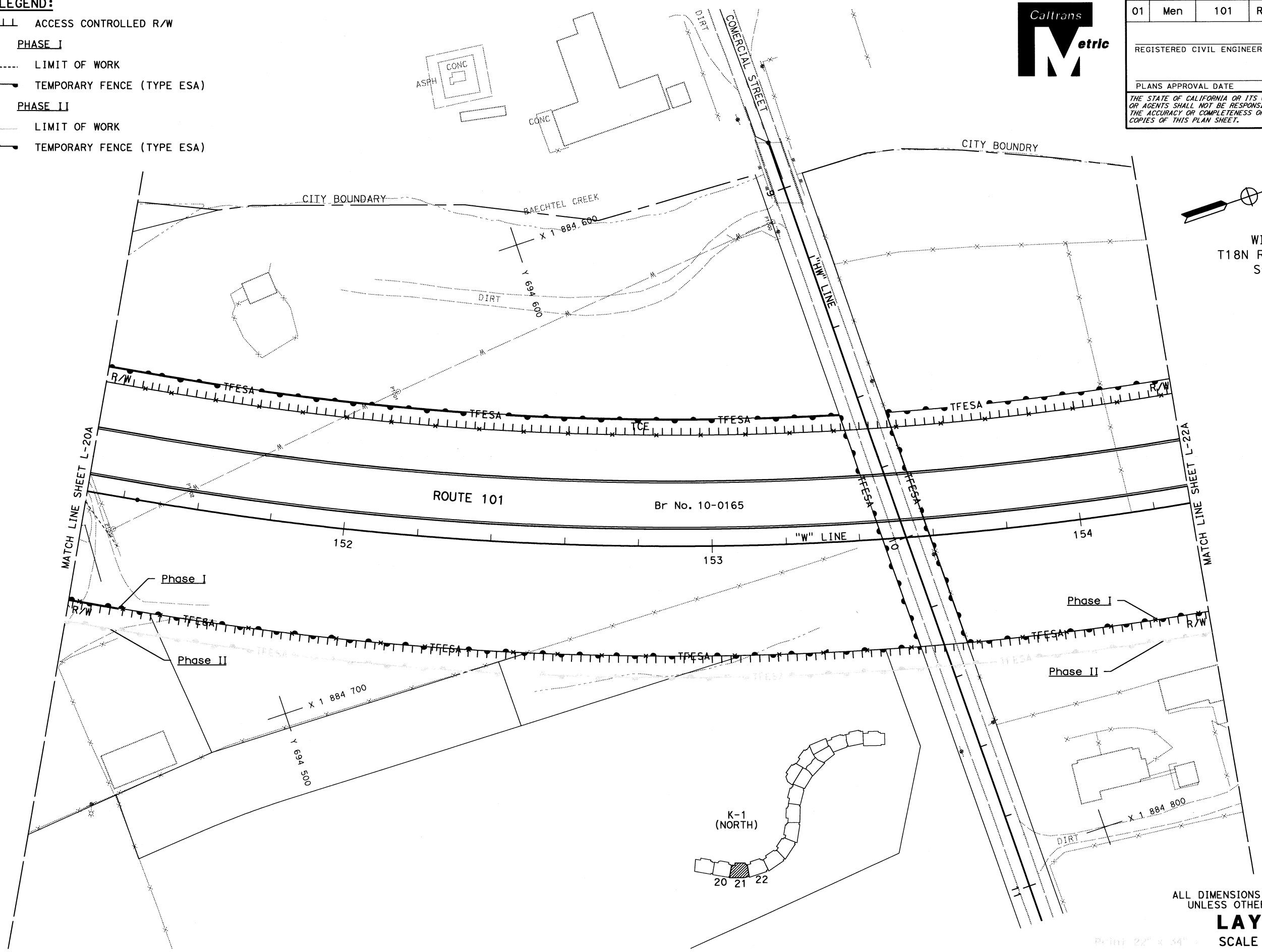

WILLITS
T18N R13W MDB&M
SEC 18

ALL DIMENSIONS ARE IN METERS UNLESS OTHERWISE SHOWN.

LAYOUT

SCALE 1:500

L-21A

VLM	REVISED BY
02-01-12	DATE REVISED
MITCH ANDRUS	
MELISSA HAURY	
CALCULATED-DESIGNED BY	
CHECKED BY	
FUNCTIONAL SUPERVISOR	
DOUGLAS S. JONES	

STATE OF CALIFORNIA - DEPARTMENT OF TRANSPORTATION

Caltrans 03-DESIGN EAST

LAST REVISION 02-01-12 | DATE PLOTTED => 01-FEB-2012 | TIME PLOTTED => 14:25

Dist	COUNTY	ROUTE	KILOMETER POST TOTAL PROJECT	SHEET No.	TOTAL SHEETS
01	Men	101	R69.4/R78.9		

REGISTERED CIVIL ENGINEER DATE

PLANS APPROVAL DATE

REGISTERED PROFESSIONAL ENGINEER MITCH ANDRUS No. C48753 Exp. 9-30-12 CIVIL STATE OF CALIFORNIA

THE STATE OF CALIFORNIA OR ITS OFFICERS OR AGENTS SHALL NOT BE RESPONSIBLE FOR THE ACCURACY OR COMPLETENESS OF ELECTRONIC COPIES OF THIS PLAN SHEET.

Caltrans Metric

LEGEND:

ACCESS CONTROLLED R/W

PHASE I

LIMIT OF WORK

TFESA TEMPORARY FENCE (TYPE ESA)

PHASE II

LIMIT OF WORK

TFESA TEMPORARY FENCE (TYPE ESA)

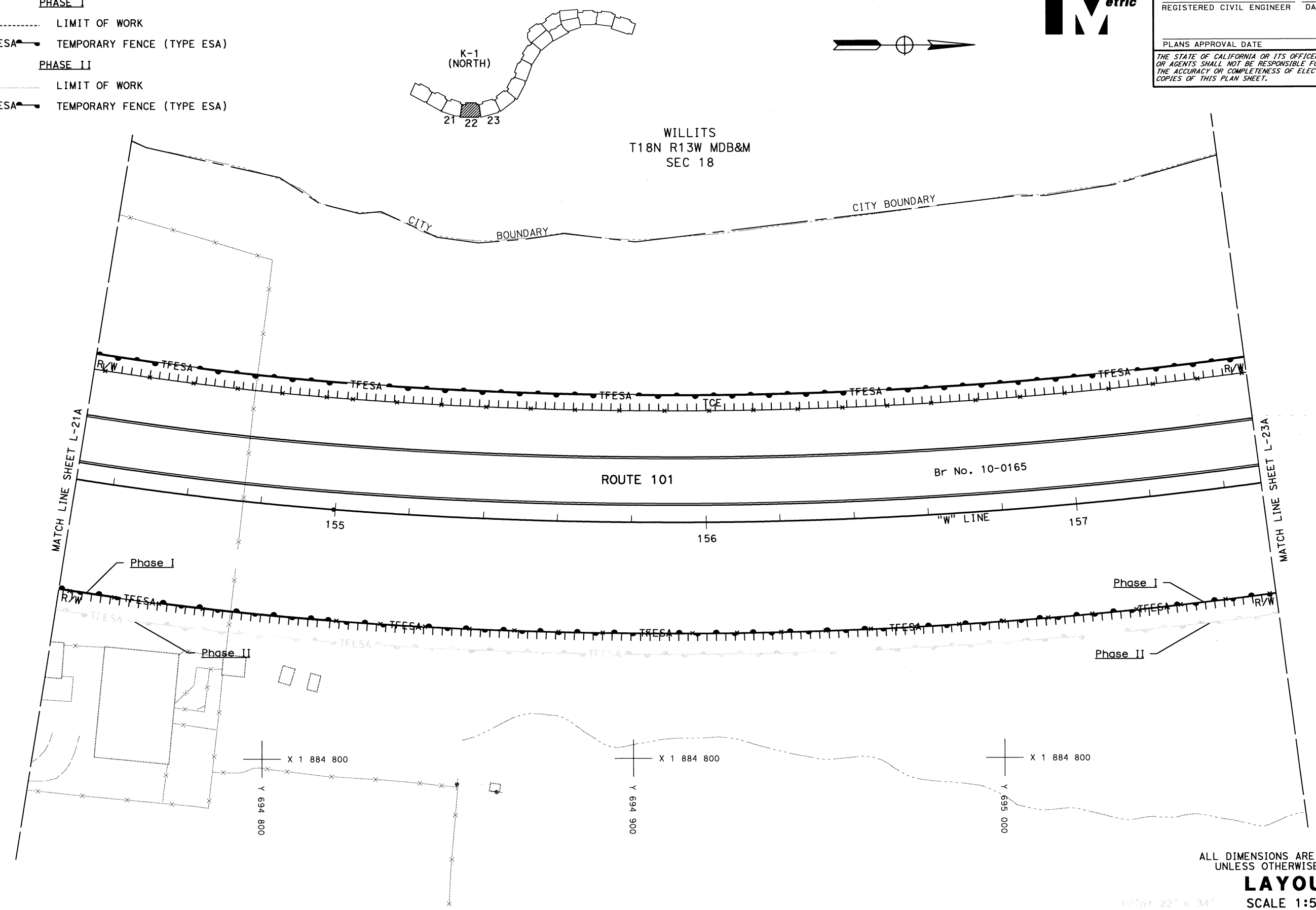

ALL DIMENSIONS ARE IN METERS UNLESS OTHERWISE SHOWN.

LAYOUT

SCALE 1:500

L-22A

VLM	REVISED BY
02-01-12	DATE REVISED
MITCH ANDRUS	CALCULATED-DESIGNED BY
MELISSA HAURY	CHECKED BY
DOUGLAS S. JONES	FUNCTIONAL SUPERVISOR

STATE OF CALIFORNIA - DEPARTMENT OF TRANSPORTATION

Caltrans **03-DESIGN EAST**

LAST REVISION 02-01-12

DATE PLOTTED => 01-FEB-2012
TIME PLOTTED => 14:25

Dist	COUNTY	ROUTE	KILOMETER POST TOTAL PROJECT	SHEET No.	TOTAL SHEETS
01	Men	101	R69.4/R78.9		

REGISTERED CIVIL ENGINEER DATE

PLANS APPROVAL DATE

REGISTERED PROFESSIONAL ENGINEER MITCH ANDRUS No. C48753 Exp. 9-30-12 CIVIL STATE OF CALIFORNIA

THE STATE OF CALIFORNIA OR ITS OFFICERS OR AGENTS SHALL NOT BE RESPONSIBLE FOR THE ACCURACY OR COMPLETENESS OF ELECTRONIC COPIES OF THIS PLAN SHEET.

Caltrans Metric

LEGEND:

ACCESS CONTROLLED R/W

PHASE I

LIMIT OF WORK

TFESA TEMPORARY FENCE (TYPE ESA)

PHASE II

LIMIT OF WORK

TFESA TEMPORARY FENCE (TYPE ESA)

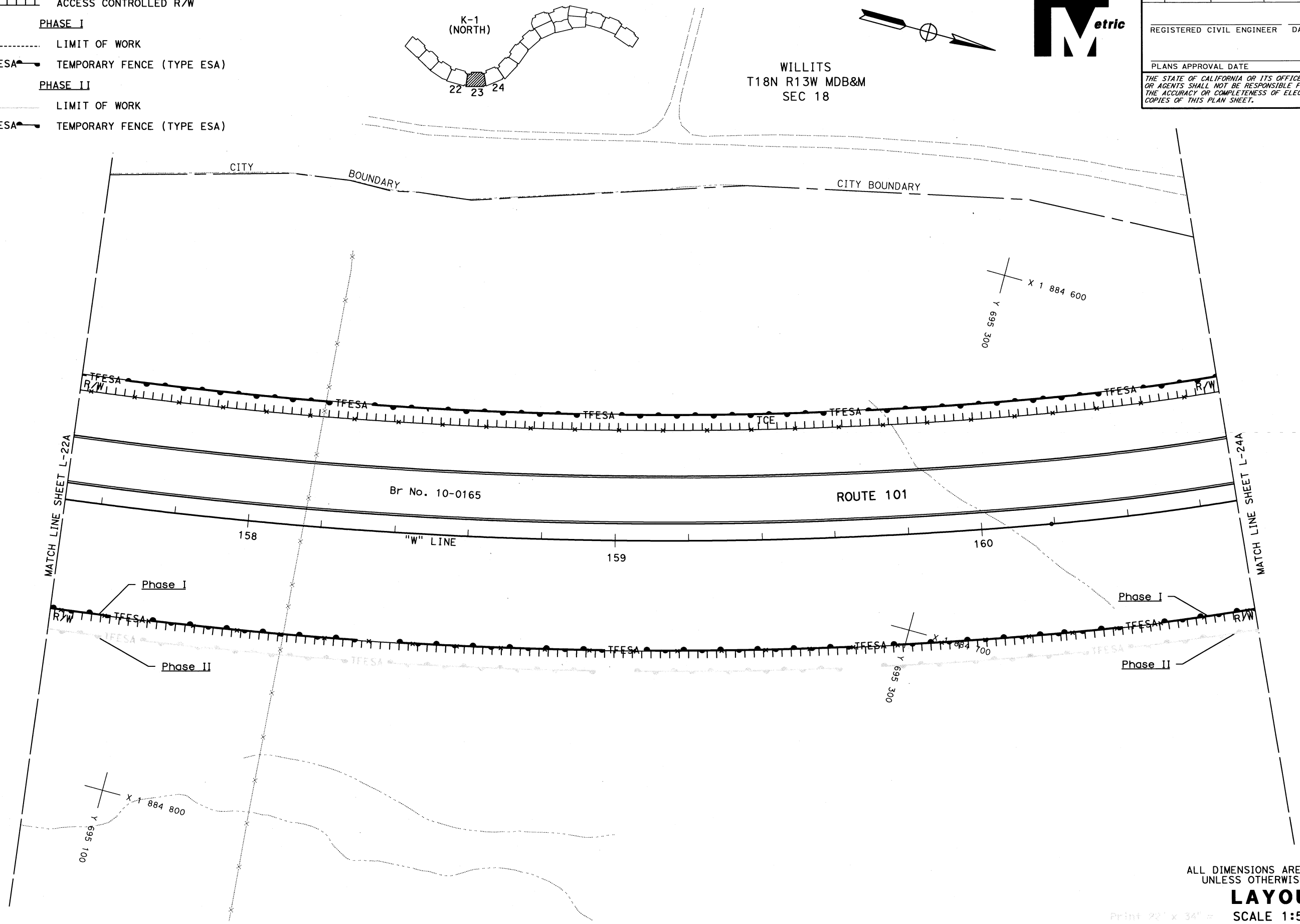

ALL DIMENSIONS ARE IN METERS UNLESS OTHERWISE SHOWN.

LAYOUT

SCALE 1:500

Print 22" x 34" = SCALE 1:500
Print 11" x 17" = SCALE 1:1000

L-23A

REVISED BY	VLM
DATE REVISED	02-01-12
CALCULATED-DESIGNED BY	MITCH ANDRUS
CHECKED BY	MELISSA HAURY
FUNCTIONAL SUPERVISOR	DOUGLAS S. JONES

STATE OF CALIFORNIA - DEPARTMENT OF TRANSPORTATION

Caltrans 03-DESIGN EAST

LAST REVISION 02-01-12 | DATE PLOTTED => 01-FEB-2012 | TIME PLOTTED => 14:25

Dist	COUNTY	ROUTE	KILOMETER POST TOTAL PROJECT	SHEET No.	TOTAL SHEETS
01	Men	101	R69.4/R78.9		

REGISTERED CIVIL ENGINEER DATE

PLANS APPROVAL DATE

THE STATE OF CALIFORNIA OR ITS OFFICERS OR AGENTS SHALL NOT BE RESPONSIBLE FOR THE ACCURACY OR COMPLETENESS OF ELECTRONIC COPIES OF THIS PLAN SHEET.

REGISTERED PROFESSIONAL ENGINEER MITCH ANDRUS No. C48753 Exp. 9-30-12 CIVIL STATE OF CALIFORNIA

Caltrans Metric

LEGEND:

ACCESS CONTROLLED R/W

PHASE I

LIMIT OF WORK

TFESA TEMPORARY FENCE (TYPE ESA)

PHASE II

LIMIT OF WORK

TFESA TEMPORARY FENCE (TYPE ESA)

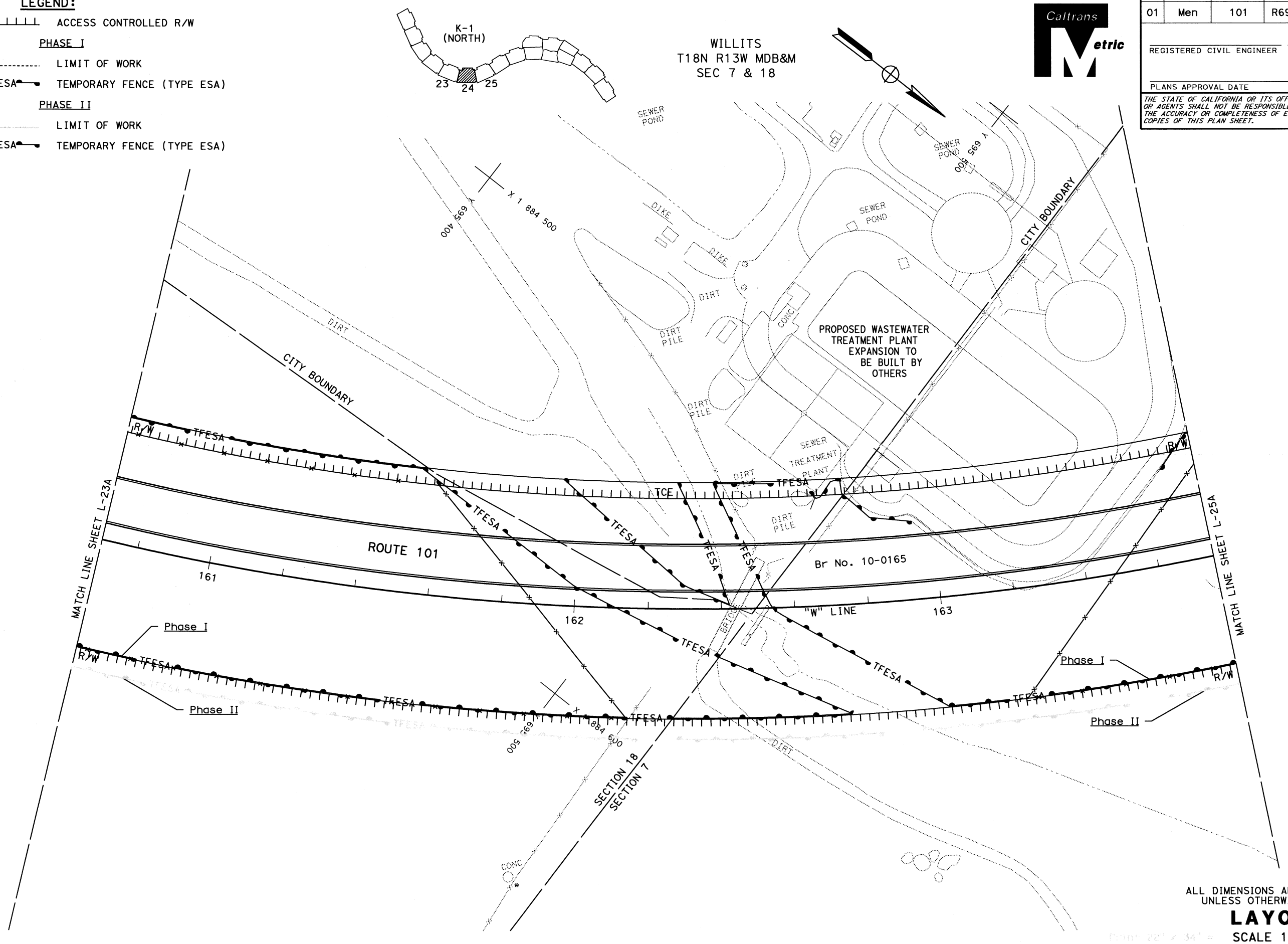

ALL DIMENSIONS ARE IN METERS UNLESS OTHERWISE SHOWN.

LAYOUT

SCALE 1:500

L-24A

CALCULATED-DESIGNED BY	MITCH ANDRUS
CHECKED BY	MELISSA HAURY
REVISED BY	VLM
DATE REVISED	02-01-12
FUNCTIONAL SUPERVISOR	DOUGLAS S. JONES

STATE OF CALIFORNIA - DEPARTMENT OF TRANSPORTATION

Caltrans 03-DESIGN EAST

LAST REVISION 02-01-12 | DATE PLOTTED => 01-FEB-2012 | TIME PLOTTED => 14:25

BORDER LAST REVISED 3/1/2007

RELATIVE BORDER SCALE IS IN MILLIMETERS 0 20 40 60 80

USERNAME => s114430
DGN FILE => 0100000005ea024A.dgn

CU 03226

EA 262001

Dist	COUNTY	ROUTE	KILOMETER POST TOTAL PROJECT	SHEET No.	TOTAL SHEETS
01	Men	101	R69.4/R78.9		

REGISTERED CIVIL ENGINEER DATE

PLANS APPROVAL DATE

REGISTERED PROFESSIONAL ENGINEER MITCH ANDRUS No. C48753 Exp. 9-30-12 CIVIL STATE OF CALIFORNIA

THE STATE OF CALIFORNIA OR ITS OFFICERS OR AGENTS SHALL NOT BE RESPONSIBLE FOR THE ACCURACY OR COMPLETENESS OF ELECTRONIC COPIES OF THIS PLAN SHEET.

Caltrans Metric

LEGEND:

ACCESS CONTROLLED R/W

PHASE I

LIMIT OF WORK

TFESA TEMPORARY FENCE (TYPE ESA)

PHASE II

LIMIT OF WORK

TFESA TEMPORARY FENCE (TYPE ESA)

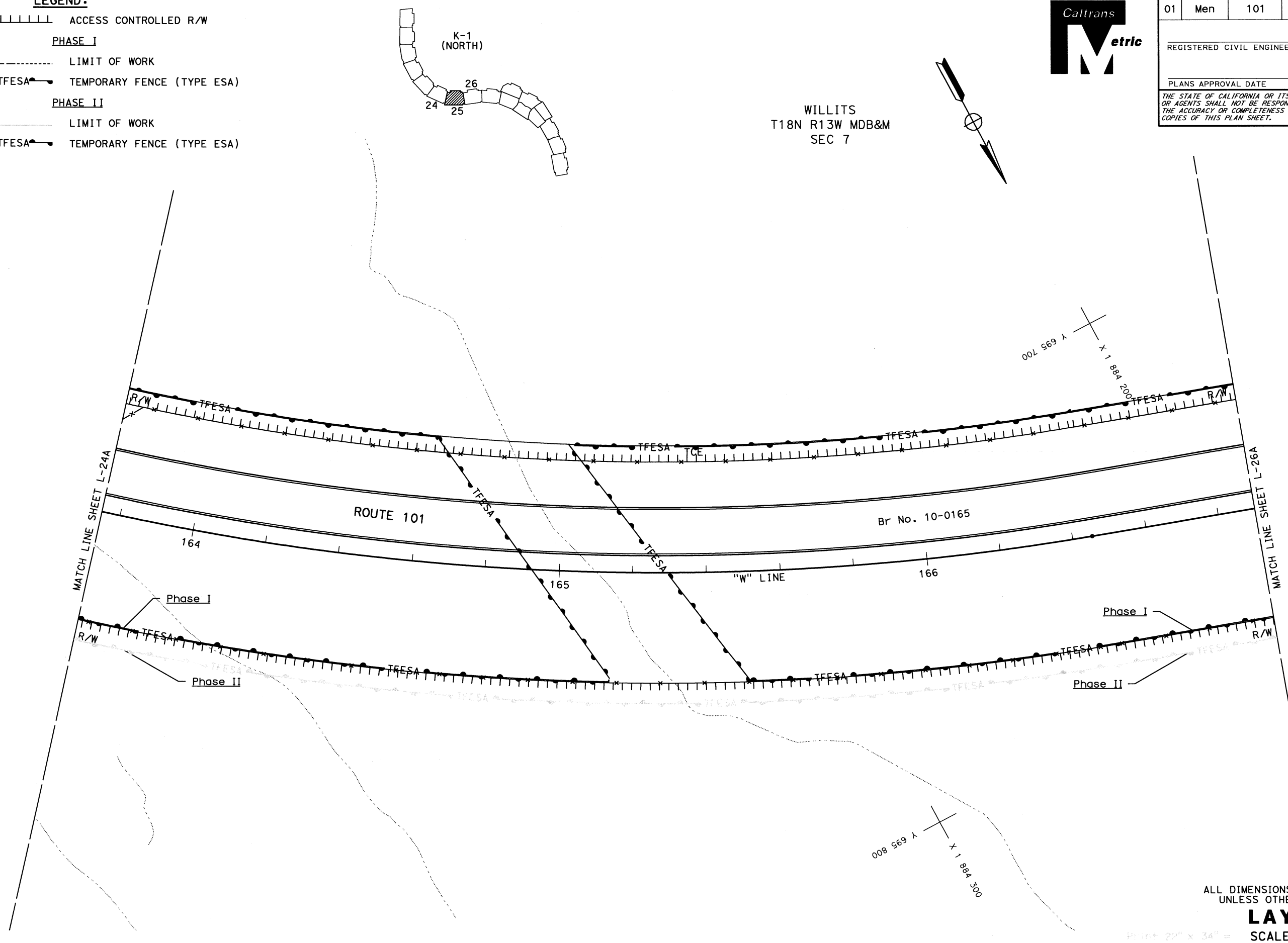

ALL DIMENSIONS ARE IN METERS UNLESS OTHERWISE SHOWN.

LAYOUT

SCALE 1:500

L-25A

Plot 22" x 34" = SCALE 1:500
Plot 11" x 17" = SCALE 1:1000

REVISED BY	VLM	
DATE REVISED	02-01-12	
CALCULATED-DESIGNED BY	MITCH ANDRUS	
CHECKED BY	MELISSA HAURY	
FUNCTIONAL SUPERVISOR	DOUGLAS S. JONES	

STATE OF CALIFORNIA - DEPARTMENT OF TRANSPORTATION

Caltrans **03-DESIGN EAST**

LAST REVISION 02-01-12 DATE PLOTTED => 01-FEB-2012 TIME PLOTTED => 14:25

Dist	COUNTY	ROUTE	KILOMETER POST TOTAL PROJECT	SHEET No.	TOTAL SHEETS
01	Men	101	R69.4/R78.9		

REGISTERED CIVIL ENGINEER DATE

PLANS APPROVAL DATE

REGISTERED PROFESSIONAL ENGINEER MITCH ANDRUS No. C48753 Exp. 9-30-12 CIVIL STATE OF CALIFORNIA

THE STATE OF CALIFORNIA OR ITS OFFICERS OR AGENTS SHALL NOT BE RESPONSIBLE FOR THE ACCURACY OR COMPLETENESS OF ELECTRONIC COPIES OF THIS PLAN SHEET.

Caltrans Metric

LEGEND:

ACCESS CONTROLLED R/W

PHASE I

LIMIT OF WORK

TFESA — TEMPORARY FENCE (TYPE ESA)

PHASE II

LIMIT OF WORK

TFESA — TEMPORARY FENCE (TYPE ESA)

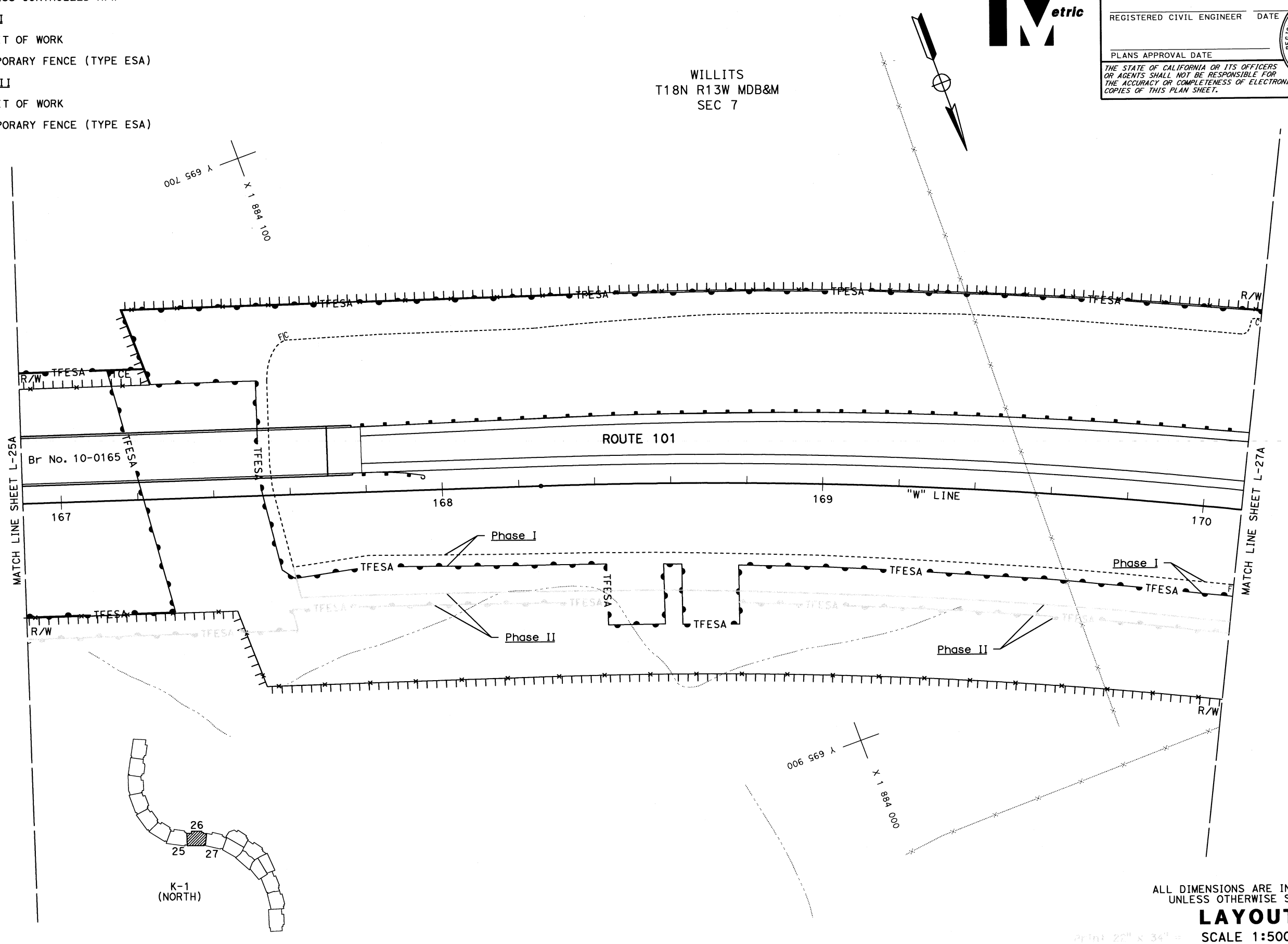

ALL DIMENSIONS ARE IN METERS UNLESS OTHERWISE SHOWN.

LAYOUT

SCALE 1:500

Print 22" x 34" = SCALE 1:500
Print 11" x 17" = SCALE 1:1000

L-26A

REVISED BY	DATE REVISED
VLM	02-01-12

CALCULATED-DESIGNED BY	CHECKED BY
MITCH ANDRUS	MELISSA HAURY

FUNCTIONAL SUPERVISOR: DOUGLAS S. JONES

STATE OF CALIFORNIA - DEPARTMENT OF TRANSPORTATION

Caltrans **03-DESIGN EAST**

LAST REVISION 02-01-12 | DATE PLOTTED => 01-FEB-2012 | TIME PLOTTED => 14:25

BORDER LAST REVISED 3/1/2007

RELATIVE BORDER SCALE IS IN MILLIMETERS 0 20 40 60 80

USERNAME => s114430
DGN FILE => 0100000005ea026A.dgn

CU 03226

EA 262001

Dist	COUNTY	ROUTE	KILOMETER POST TOTAL PROJECT	SHEET No.	TOTAL SHEETS
01	Men	101	R69.4/R78.9		

REGISTERED CIVIL ENGINEER DATE

PLANS APPROVAL DATE

REGISTERED PROFESSIONAL ENGINEER MITCH ANDRUS No. C48753 Exp. 9-30-12 CIVIL STATE OF CALIFORNIA

THE STATE OF CALIFORNIA OR ITS OFFICERS OR AGENTS SHALL NOT BE RESPONSIBLE FOR THE ACCURACY OR COMPLETENESS OF ELECTRONIC COPIES OF THIS PLAN SHEET.

Caltrans Metric

LEGEND:

ACCESS CONTROLLED R/W

PHASE I

LIMIT OF WORK

TFESA — TEMPORARY FENCE (TYPE ESA)

PHASE II

LIMIT OF WORK

TFESA — TEMPORARY FENCE (TYPE ESA)

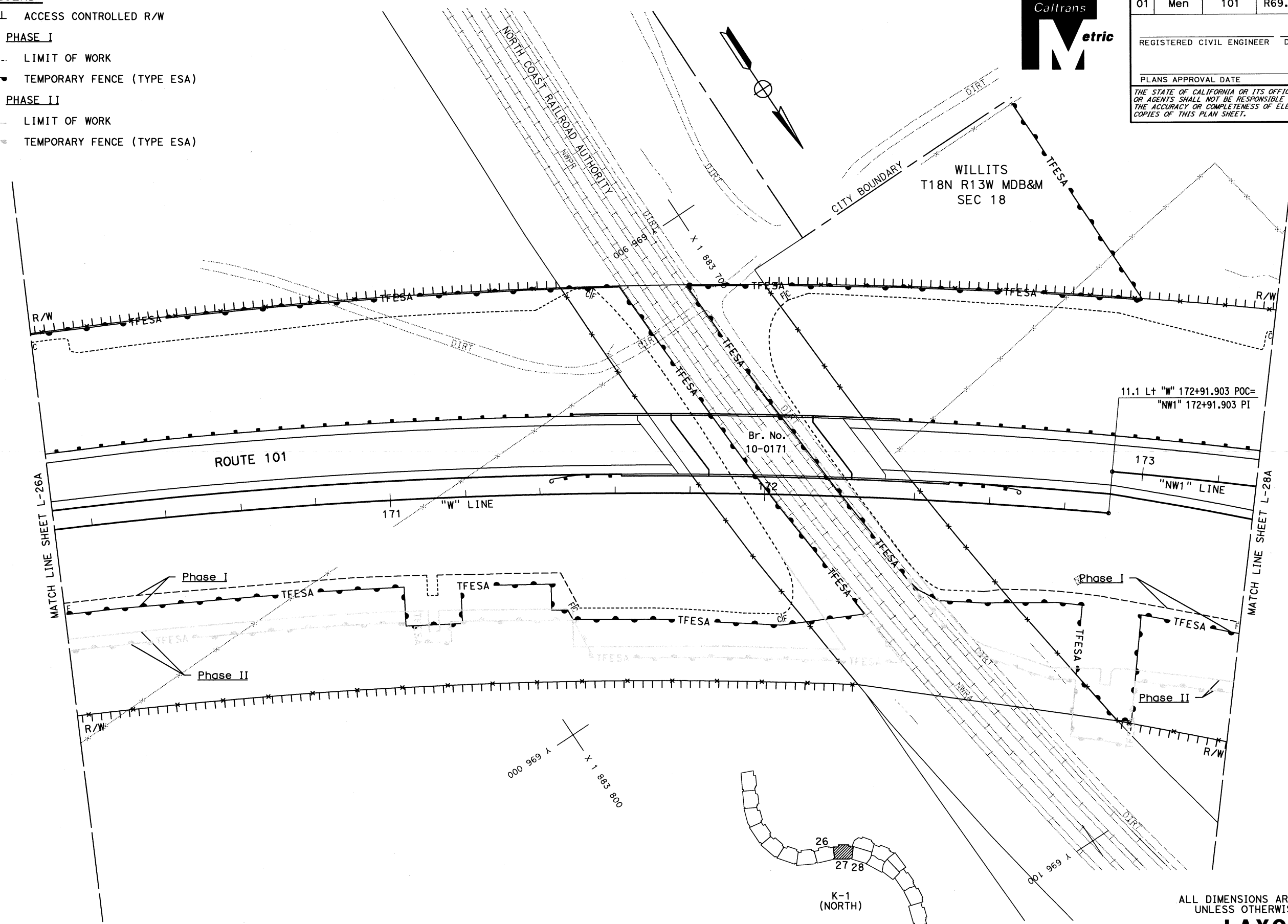

ALL DIMENSIONS ARE IN METERS UNLESS OTHERWISE SHOWN.

LAYOUT

SCALE 1:500

Print 22" x 34" = SCALE 1:500
Print 11" x 17" = SCALE 1:1000

L-27A

REVISED BY	DATE REVISED
VLM	02-01-12

CALCULATED-DESIGNED BY: MITCH ANDRUS
CHECKED BY: MELISSA HAURY
FUNCTIONAL SUPERVISOR: DOUGLAS S. JONES

STATE OF CALIFORNIA - DEPARTMENT OF TRANSPORTATION
Caltrans 03-DESIGN EAST

LAST REVISION 02-01-12
DATE PLOTTED => 01-FEB-2012
TIME PLOTTED => 14:25

Dist	COUNTY	ROUTE	KILOMETER POST TOTAL PROJECT	SHEET No.	TOTAL SHEETS
01	Men	101	R69.4/R78.9		

REGISTERED CIVIL ENGINEER DATE

PLANS APPROVAL DATE

REGISTERED PROFESSIONAL ENGINEER MITCH ANDRUS No. C48753 Exp. 9-30-12 CIVIL STATE OF CALIFORNIA

THE STATE OF CALIFORNIA OR ITS OFFICERS OR AGENTS SHALL NOT BE RESPONSIBLE FOR THE ACCURACY OR COMPLETENESS OF ELECTRONIC COPIES OF THIS PLAN SHEET.

Caltrans Metric

LEGEND:

ACCESS CONTROLLED R/W

PHASE I

LIMIT OF WORK

TFESA — TEMPORARY FENCE (TYPE ESA)

PHASE II

LIMIT OF WORK

TFESA — TEMPORARY FENCE (TYPE ESA)

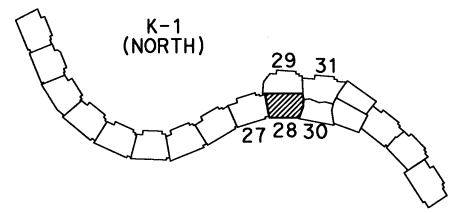

WILLITS
T18N R13W MDB&M
SEC 7

MATCH LINE SHEET L-29A

MATCH LINE SHEET L-31A

MATCH LINE SHEET L-30A

MATCH LINE SHEET L-27A

R/W

"QM1" LINE

"NW1" LINE

ROUTE 101

"QM2" LINE

3.6 LT"NW1"173+40.419 POC=
"QM1"173+40.000 PI

3.6 Rt "NW1"173+40.394 POC=
"QM2"173+40.000 PI

174 175 176

Phase I

Phase II

TFESA

CITY EASEMENT

X 1 893 500

Y 696 300

ALL DIMENSIONS ARE IN METERS
UNLESS OTHERWISE SHOWN.

LAYOUT

SCALE 1:500

Print 22" x 34" = SCALE 1:500
Print 11" x 17" = SCALE 1:1000

L-28A

VLM	02-01-12		
REVISED BY	DATE REVISED		
MITCH ANDRUS	MELISSA HAURY		
CALCULATED-DESIGNED BY	CHECKED BY		
FUNCTIONAL SUPERVISOR	DOUGLAS S. JONES		

STATE OF CALIFORNIA - DEPARTMENT OF TRANSPORTATION

Caltrans **03-DESIGN EAST**

LAST REVISION 02-01-12

DATE PLOTTED => 01-FEB-2012
TIME PLOTTED => 14:25

Dist	COUNTY	ROUTE	KILOMETER POST TOTAL PROJECT	SHEET No.	TOTAL SHEETS
01	Men	101	R69.4/R78.9		

REGISTERED CIVIL ENGINEER DATE

PLANS APPROVAL DATE

REGISTERED PROFESSIONAL ENGINEER MITCH ANDRUS No. C48753 Exp. 9-30-12 CIVIL STATE OF CALIFORNIA

THE STATE OF CALIFORNIA OR ITS OFFICERS OR AGENTS SHALL NOT BE RESPONSIBLE FOR THE ACCURACY OR COMPLETENESS OF ELECTRONIC COPIES OF THIS PLAN SHEET.

Caltrans Metric

LEGEND:

ACCESS CONTROLLED R/W

PHASE I

LIMIT OF WORK

TFESA — TEMPORARY FENCE (TYPE ESA)

PHASE II

NO PHASE II WORK

TFESA — NO PHASE II WORK

K-1 (NORTH) 29 31 28

WILLITS
T18N R13 & 14W MDB&M
SEC 7 & 12

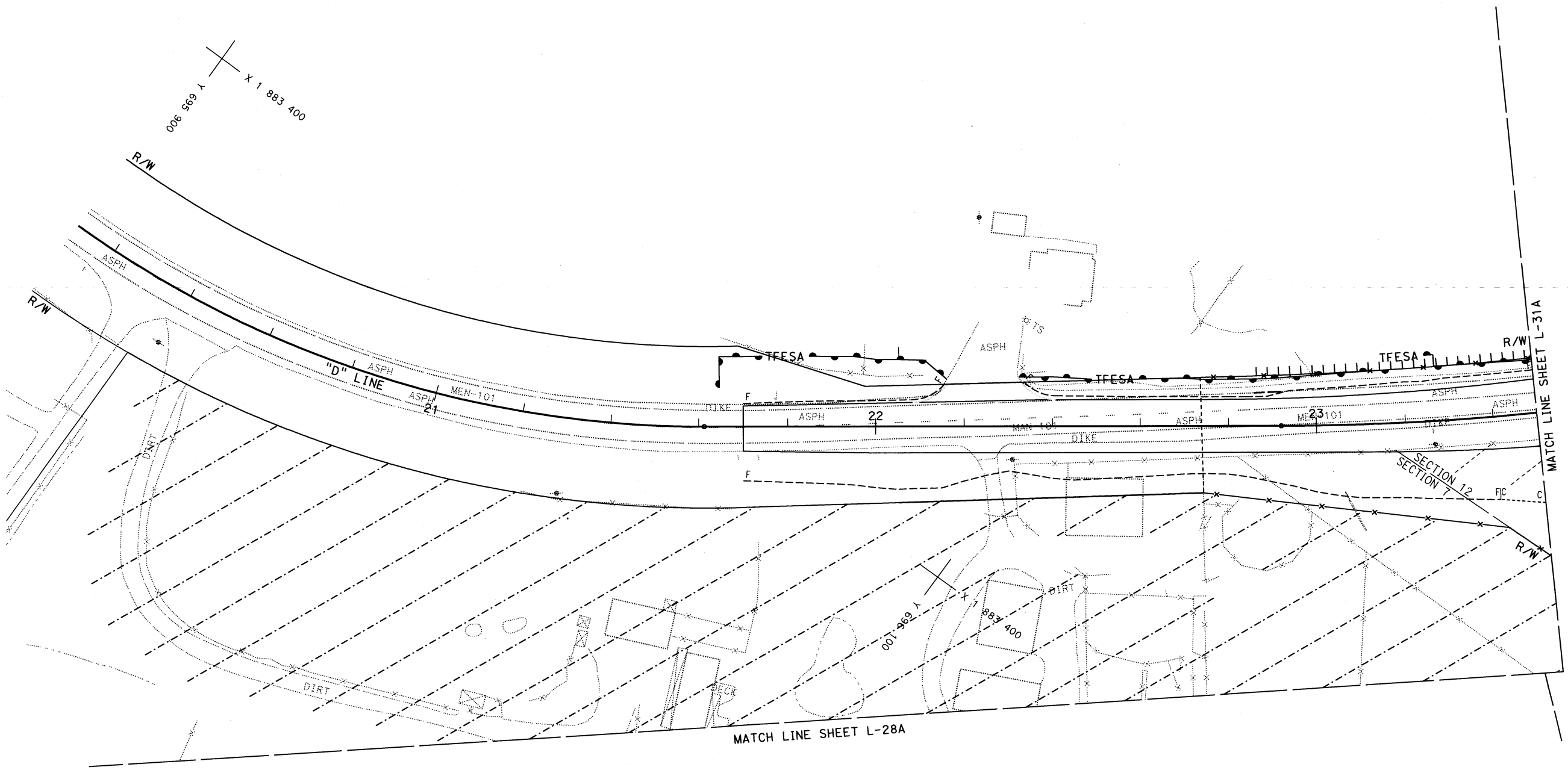

ALL DIMENSIONS ARE IN METERS UNLESS OTHERWISE SHOWN.

LAYOUT

SCALE 1:500

L-29A

Print 22" x 34" = SCALE 1:500
Print 11" x 17" = SCALE 1:1000

LAST REVISION	02-01-12
DATE PLOTTED =>	01-FEB-2012
TIME PLOTTED =>	14:25

REVISED BY	VLM
DATE REVISED	02-01-12
CALCULATED-DESIGNED BY	MITCH ANDRUS
CHECKED BY	MELISSA HAURY
FUNCTIONAL SUPERVISOR	DOUGLAS S. JONES

STATE OF CALIFORNIA - DEPARTMENT OF TRANSPORTATION
Caltrans **03-DESIGN EAST**

BORDER LAST REVISED 3/1/2007

RELATIVE BORDER SCALE IS IN MILLIMETERS 0 20 40 60 80

USERNAME => s114430
DGN FILE => 0100000005ea029A.dgn

CU 03226

EA 262001

Dist	COUNTY	ROUTE	KILOMETER POST TOTAL PROJECT	SHEET No.	TOTAL SHEETS
01	Men	101	R69.4/R78.9		

REGISTERED CIVIL ENGINEER DATE

PLANS APPROVAL DATE

REGISTERED PROFESSIONAL ENGINEER MITCH ANDRUS No. C48753 Exp. 9-30-12 CIVIL STATE OF CALIFORNIA

THE STATE OF CALIFORNIA OR ITS OFFICERS OR AGENTS SHALL NOT BE RESPONSIBLE FOR THE ACCURACY OR COMPLETENESS OF ELECTRONIC COPIES OF THIS PLAN SHEET.

Caltrans Metric

LEGEND:

ACCESS CONTROLLED R/W

PHASE I

LIMIT OF WORK

TFESA — TEMPORARY FENCE (TYPE ESA)

PHASE II

LIMIT OF WORK

TFESA — TEMPORARY FENCE (TYPE ESA)

WILLITS
T18N R13 & 14W MDB&M
SEC 7 & 12

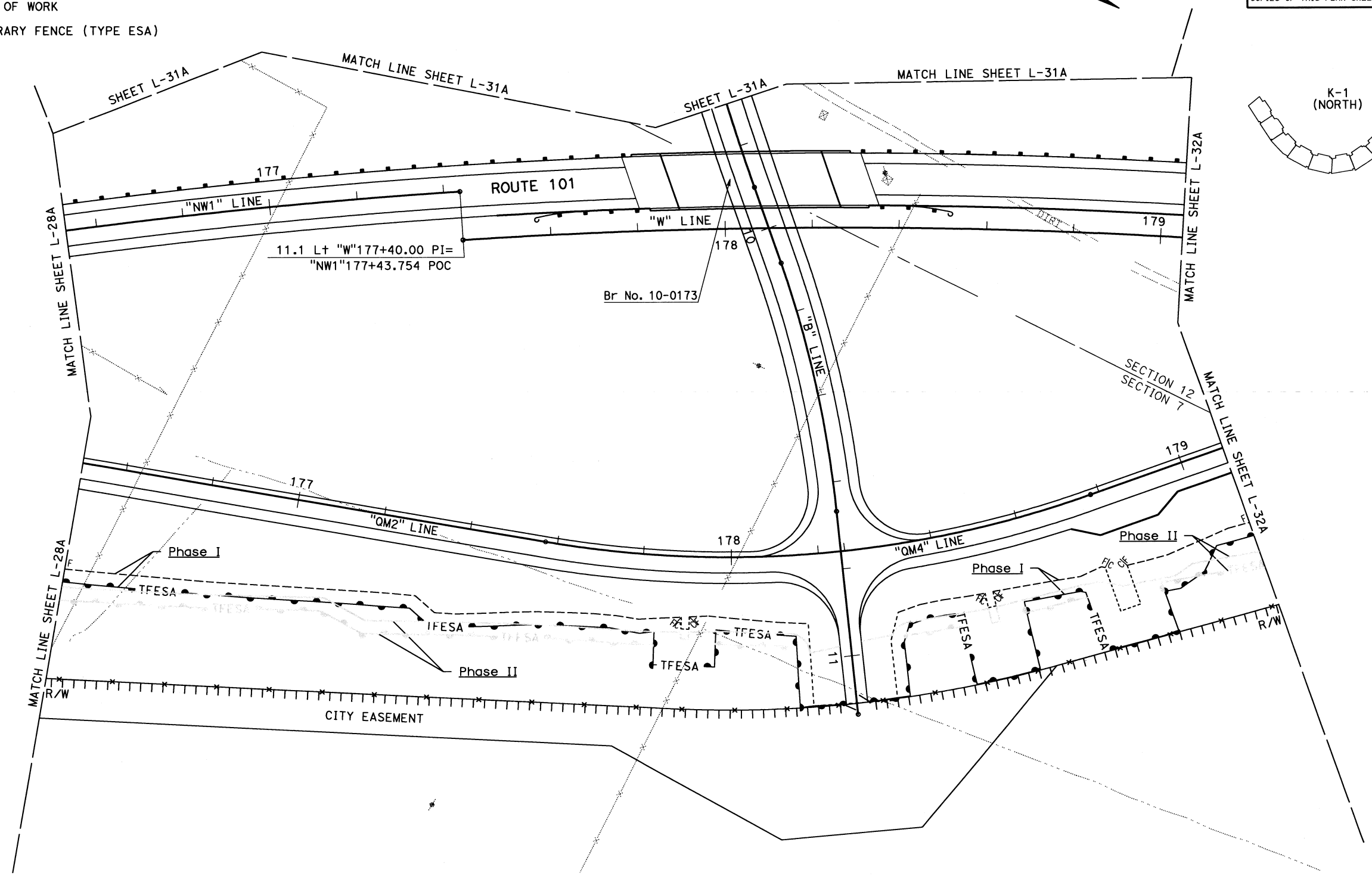

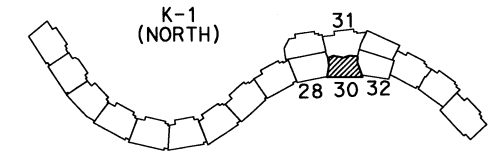

ALL DIMENSIONS ARE IN METERS
UNLESS OTHERWISE SHOWN.

LAYOUT

SCALE 1:500

L-30A

STATE OF CALIFORNIA - DEPARTMENT OF TRANSPORTATION
Caltrans **03-DESIGN EAST**

FUNCTIONAL SUPERVISOR: DOUGLAS S. JONES

CALCULATED-DESIGNED BY: MITCH ANDRUS
CHECKED BY: MELISSA HAURY

REVISED BY: VLM
DATE REVISED: 02-01-12

LAST REVISION 02-01-12
DATE PLOTTED => 01-FEB-2012
TIME PLOTTED => 14:25

Dist	COUNTY	ROUTE	KILOMETER POST TOTAL PROJECT	SHEET No.	TOTAL SHEETS
01	Men	101	R69.4/R78.9		

REGISTERED CIVIL ENGINEER DATE

PLANS APPROVAL DATE

REGISTERED PROFESSIONAL ENGINEER MITCH ANDRUS No. C48753 Exp. 9-30-12 CIVIL STATE OF CALIFORNIA

THE STATE OF CALIFORNIA OR ITS OFFICERS OR AGENTS SHALL NOT BE RESPONSIBLE FOR THE ACCURACY OR COMPLETENESS OF ELECTRONIC COPIES OF THIS PLAN SHEET.

Caltrans Metric

LEGEND:

ACCESS CONTROLLED R/W

PHASE I

LIMIT OF WORK

TFESA — TEMPORARY FENCE (TYPE ESA)

PHASE II

NO PHASE II WORK

TFESA — NO PHASE II WORK

WILLITS
T18N R13 & 14W MDB&M
SEC 7 & 12

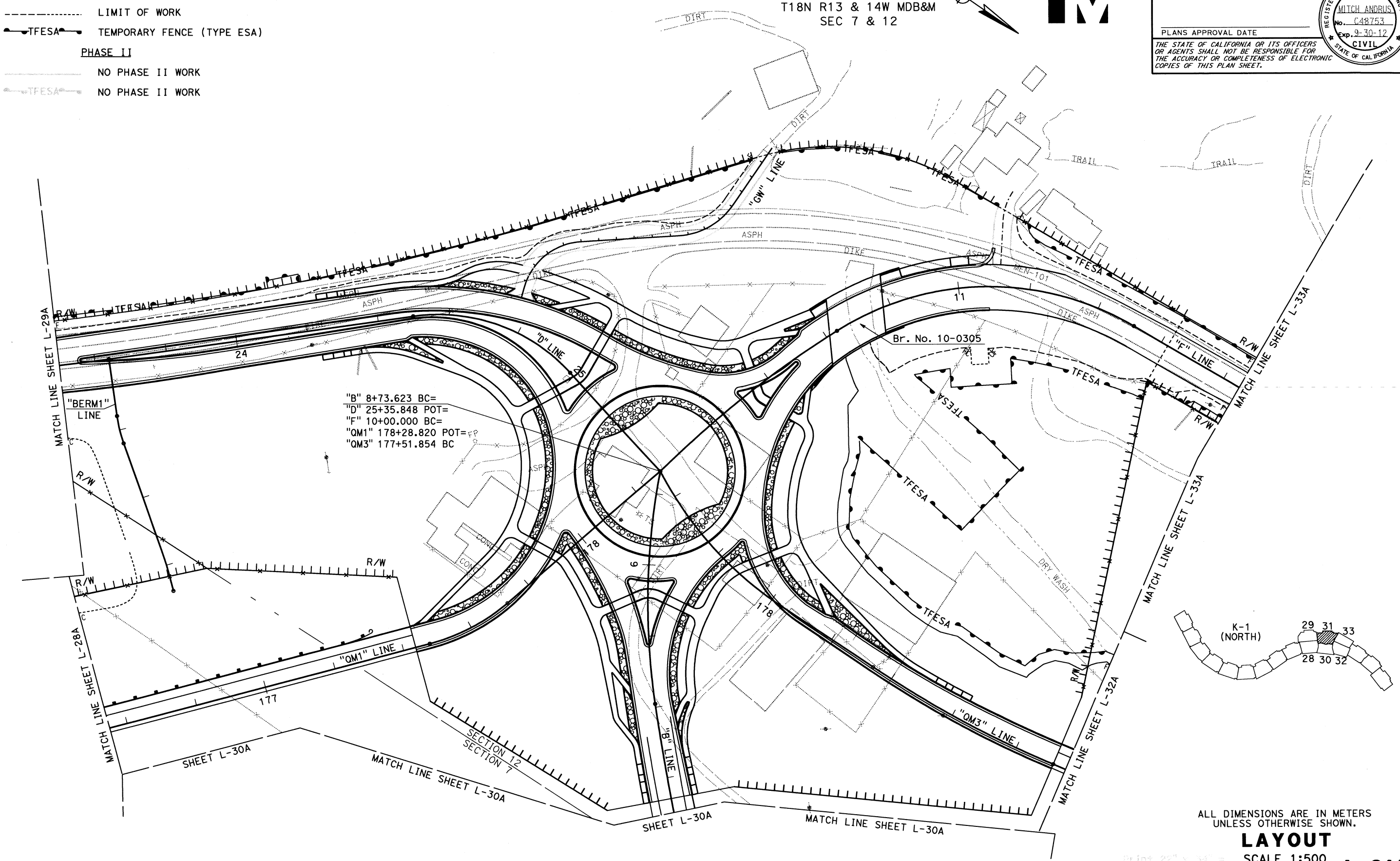

ALL DIMENSIONS ARE IN METERS UNLESS OTHERWISE SHOWN.

LAYOUT

SCALE 1:500

L-31A

		VLM	02-01-12
		REVISED BY	DATE REVISED
		MITCH ANDRUS	
		MELISSA HAURY	
		CALCULATED-DESIGNED BY	
		CHECKED BY	
		FUNCTIONAL SUPERVISOR	
		DOUGLAS S. JONES	

STATE OF CALIFORNIA - DEPARTMENT OF TRANSPORTATION

Caltrans **03-DESIGN EAST**

LAST REVISION 02-01-12 | DATE PLOTTED => 01-FEB-2012 | TIME PLOTTED => 14:25

Dist	COUNTY	ROUTE	KILOMETER POST TOTAL PROJECT	SHEET No.	TOTAL SHEETS
01	Men	101	R69.4/R78.9		

REGISTERED CIVIL ENGINEER DATE

PLANS APPROVAL DATE

REGISTERED PROFESSIONAL ENGINEER MITCH ANDRUS No. C48753 Exp. 9-30-12 CIVIL STATE OF CALIFORNIA

THE STATE OF CALIFORNIA OR ITS OFFICERS OR AGENTS SHALL NOT BE RESPONSIBLE FOR THE ACCURACY OR COMPLETENESS OF ELECTRONIC COPIES OF THIS PLAN SHEET.

Caltrans Metric

LEGEND:

ACCESS CONTROLLED R/W

PHASE I

LIMIT OF WORK

TFESA — TEMPORARY FENCE (TYPE ESA)

PHASE II

LIMIT OF WORK

TFESA — TEMPORARY FENCE (TYPE ESA)

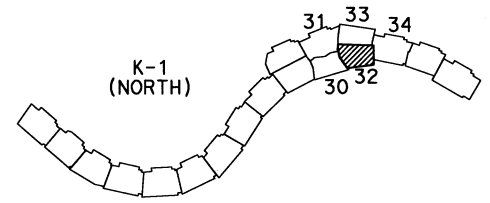

WILLITS
T18N R13 & 14W MDB&M
SEC 7 & 12

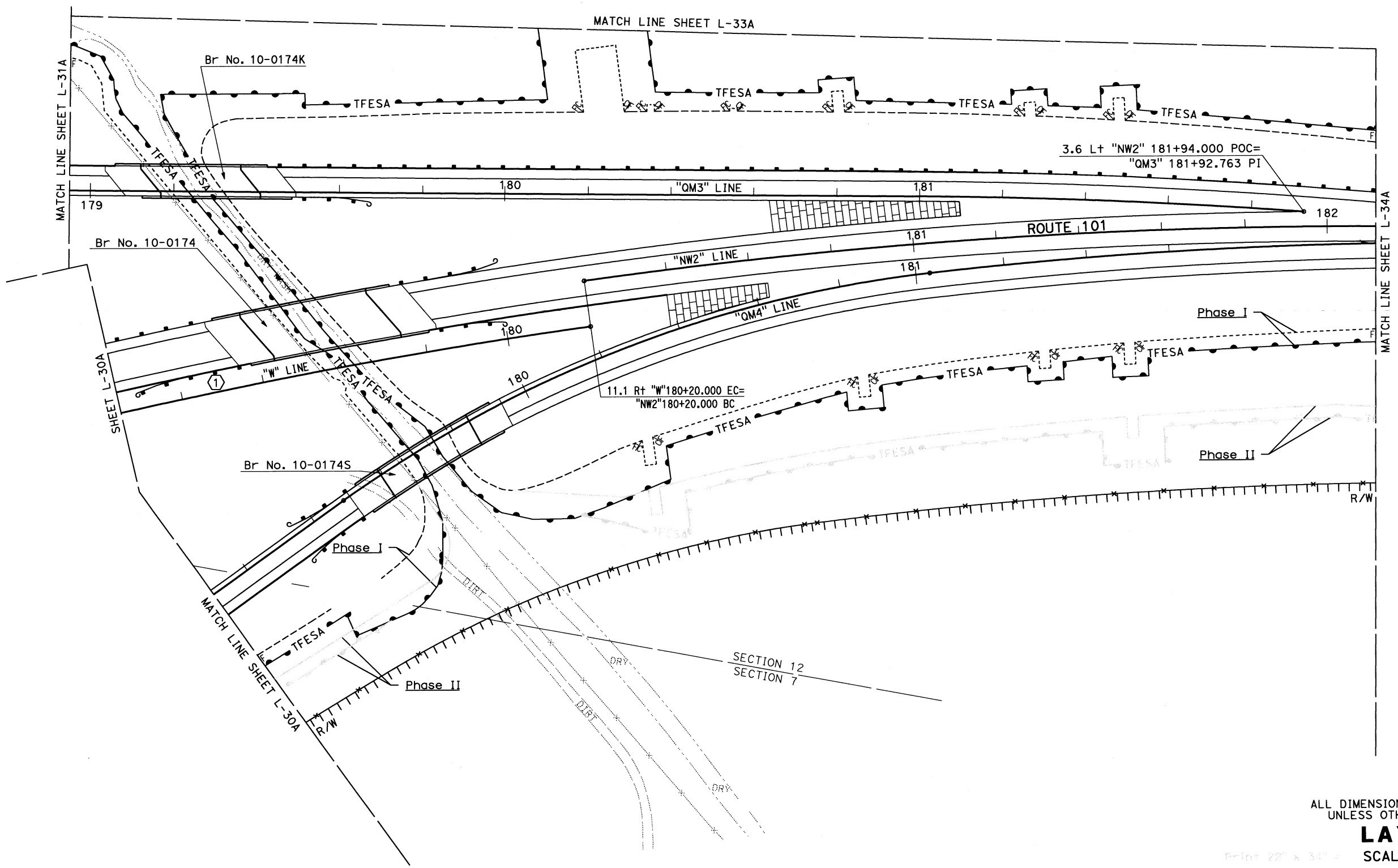

ALL DIMENSIONS ARE IN METERS
UNLESS OTHERWISE SHOWN.

LAYOUT

SCALE 1:500

Print 22" x 34" =
Print 11" x 17" = SCALE 1:1000

L-32A

REVISED BY	DATE REVISED
VLM	02-01-12

CALCULATED-DESIGNED BY: MITCH ANDRUS
CHECKED BY: MELISSA HAURY
FUNCTIONAL SUPERVISOR: DOUGLAS S. JONES

STATE OF CALIFORNIA - DEPARTMENT OF TRANSPORTATION
Caltrans 03-DESIGN EAST

LAST REVISION 02-01-12
DATE PLOTTED => 01-FEB-2012
TIME PLOTTED => 14:25

Dist	COUNTY	ROUTE	KILOMETER POST TOTAL PROJECT	SHEET No.	TOTAL SHEETS
01	Men	101	R69.4/R78.9		

REGISTERED CIVIL ENGINEER DATE

PLANS APPROVAL DATE

REGISTERED PROFESSIONAL ENGINEER MITCH ANDRUS No. C48753 Exp. 9-30-12 CIVIL STATE OF CALIFORNIA

THE STATE OF CALIFORNIA OR ITS OFFICERS OR AGENTS SHALL NOT BE RESPONSIBLE FOR THE ACCURACY OR COMPLETENESS OF ELECTRONIC COPIES OF THIS PLAN SHEET.

Caltrans Metric

LEGEND:

ACCESS CONTROLLED R/W

PHASE I

LIMIT OF WORK

TFESA — TEMPORARY FENCE (TYPE ESA)

PHASE II

NO PHASE II WORK

TFESA — NO PHASE II WORK

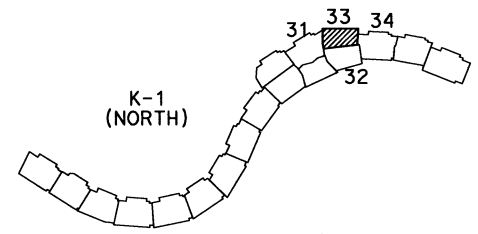

WILLITS
T18N R14W MDB&M
SEC 12

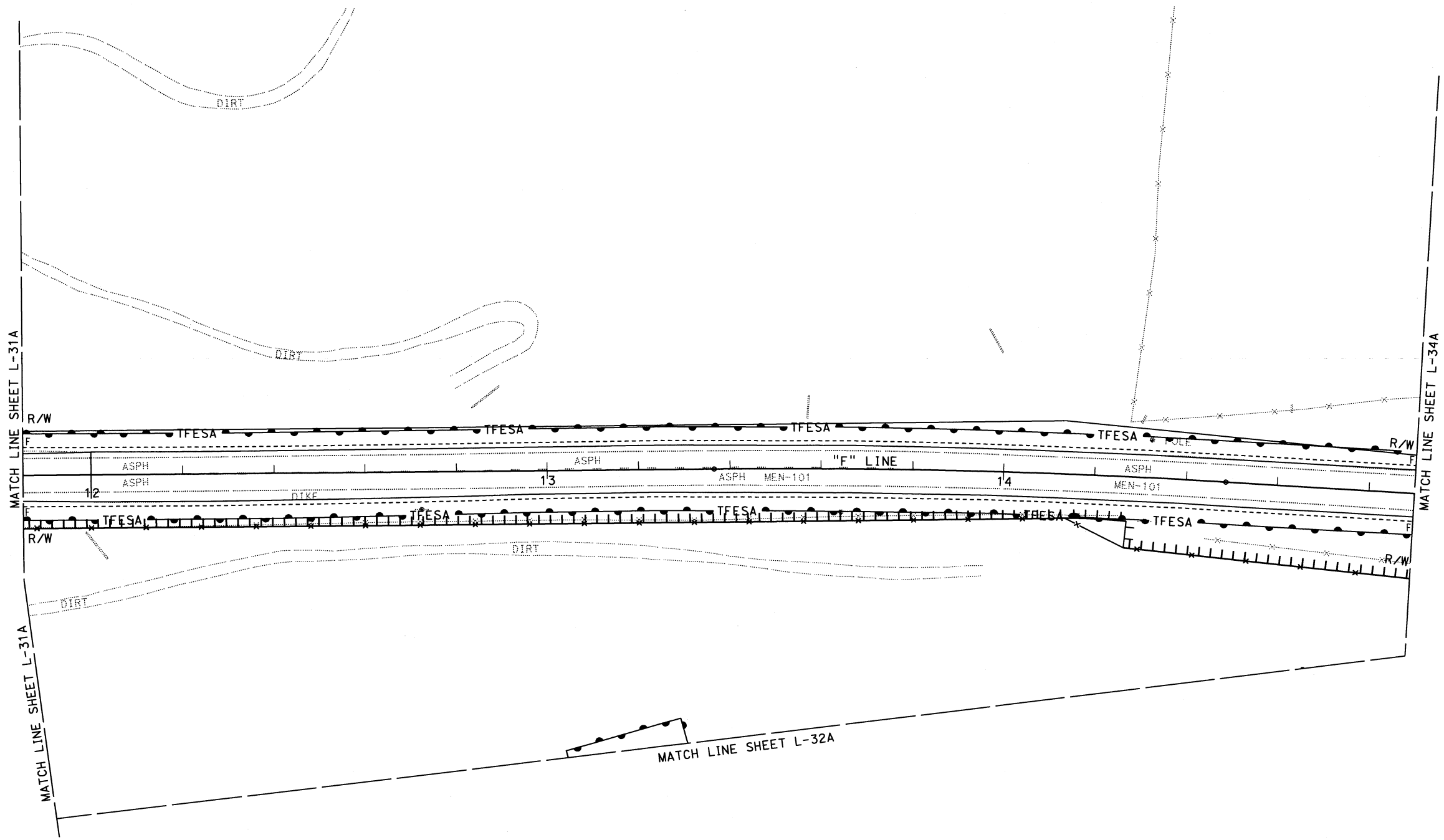

ALL DIMENSIONS ARE IN METERS
UNLESS OTHERWISE SHOWN.

LAYOUT

SCALE 1:500

Print 22" x 34" - SCALE 1:500
Print 11" x 17" - SCALE 1:1000

L-33A

LAST REVISION	02-01-12
DATE PLOTTED =>	01-FEB-2012
TIME PLOTTED =>	14:25

REVISED BY	VLM
DATE REVISED	02-01-12
CALCULATED-DESIGNED BY	MITCH ANDRUS
CHECKED BY	MELISSA HAURY
FUNCTIONAL SUPERVISOR	DOUGLAS S. JONES

STATE OF CALIFORNIA - DEPARTMENT OF TRANSPORTATION
Caltrans 03-DESIGN EAST

Dist	COUNTY	ROUTE	KILOMETER POST TOTAL PROJECT	SHEET No.	TOTAL SHEETS
01	Men	101	R69.4/R78.9		

REGISTERED CIVIL ENGINEER DATE

PLANS APPROVAL DATE

REGISTERED PROFESSIONAL ENGINEER MITCH ANDRUS No. C48753 Exp. 9-30-12 CIVIL STATE OF CALIFORNIA

THE STATE OF CALIFORNIA OR ITS OFFICERS OR AGENTS SHALL NOT BE RESPONSIBLE FOR THE ACCURACY OR COMPLETENESS OF ELECTRONIC COPIES OF THIS PLAN SHEET.

Caltrans Metric

LEGEND:

ACCESS CONTROLLED R/W

PHASE I

LIMIT OF WORK

TFESA — TEMPORARY FENCE (TYPE ESA)

PHASE II

LIMIT OF WORK

TFESA — TEMPORARY FENCE (TYPE ESA)

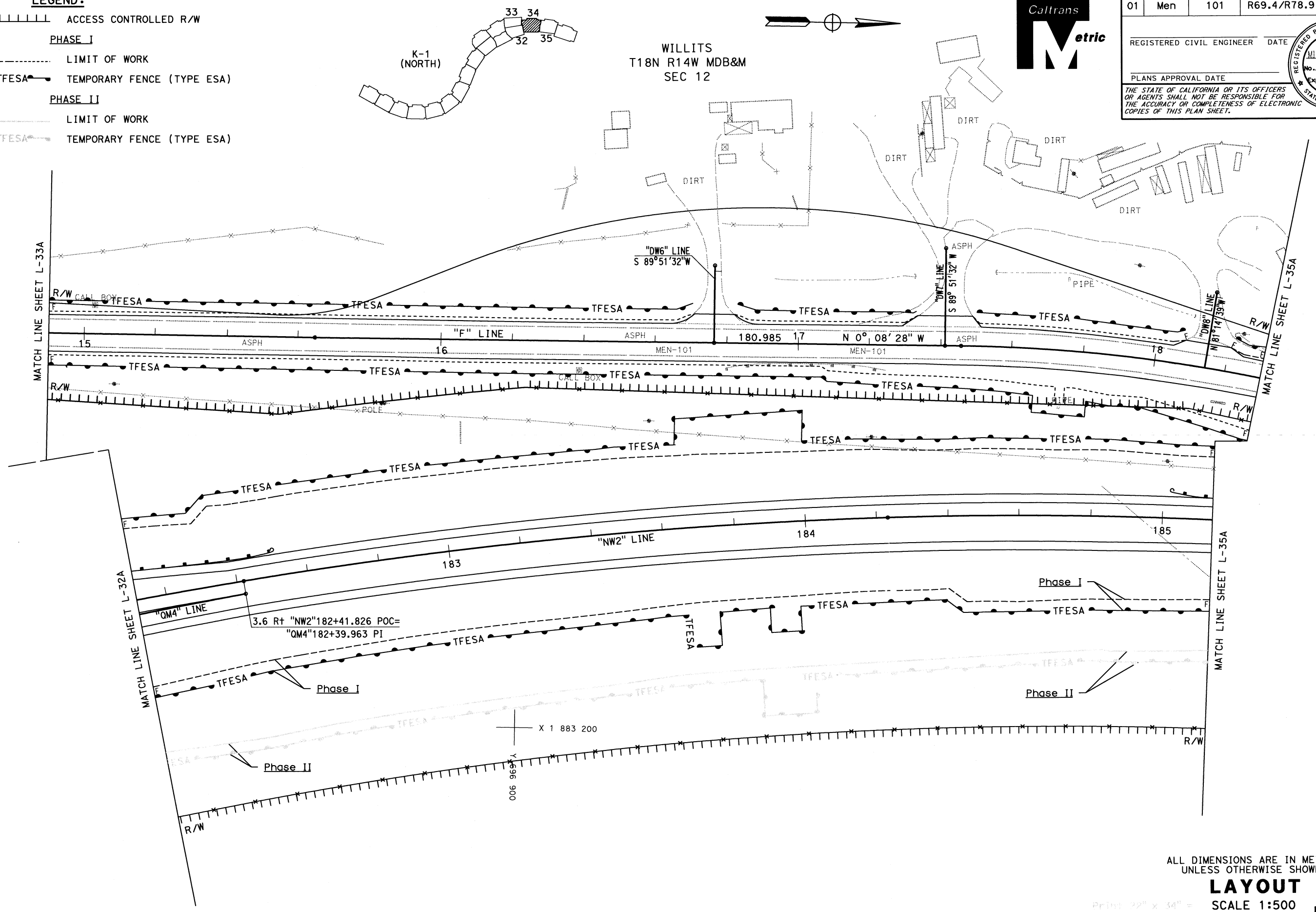

ALL DIMENSIONS ARE IN METERS UNLESS OTHERWISE SHOWN.

LAYOUT

SCALE 1:500

Print 22" x 34" =
Print 11" x 17" = SCALE 1:1000

L-34A

REVISED BY	DATE REVISED
VLM	02-01-12

CALCULATED-DESIGNED BY	CHECKED BY
MITCH ANDRUS	MELISSA HAURY

FUNCTIONAL SUPERVISOR
DOUGLAS S. JONES

STATE OF CALIFORNIA - DEPARTMENT OF TRANSPORTATION

Caltrans **03-DESIGN EAST**

LAST REVISION 02-01-12

DATE PLOTTED => 01-FEB-2012
TIME PLOTTED => 14:25

Dist	COUNTY	ROUTE	KILOMETER POST TOTAL PROJECT	SHEET No.	TOTAL SHEETS
01	Men	101	R69.4/R78.9		

REGISTERED CIVIL ENGINEER DATE

PLANS APPROVAL DATE

REGISTERED PROFESSIONAL ENGINEER MITCH ANDRUS No. C48753 Exp. 9-30-12 CIVIL STATE OF CALIFORNIA

THE STATE OF CALIFORNIA OR ITS OFFICERS OR AGENTS SHALL NOT BE RESPONSIBLE FOR THE ACCURACY OR COMPLETENESS OF ELECTRONIC COPIES OF THIS PLAN SHEET.

Caltrans Metric

LEGEND:

ACCESS CONTROLLED R/W

PHASE I

LIMIT OF WORK

TFESA — TEMPORARY FENCE (TYPE ESA)

PHASE II

LIMIT OF WORK

TFESA — TEMPORARY FENCE (TYPE ESA)

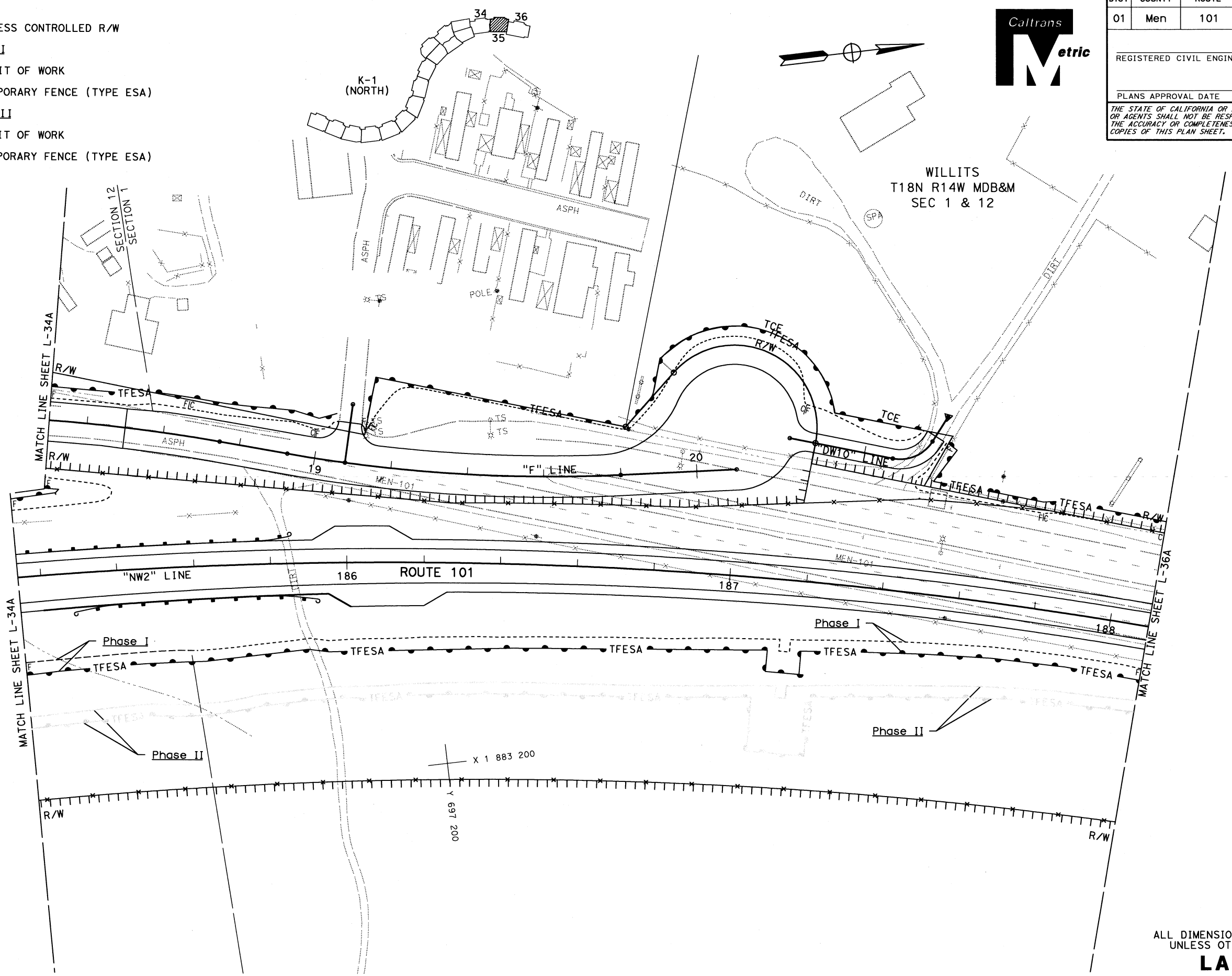

ALL DIMENSIONS ARE IN METERS UNLESS OTHERWISE SHOWN.

LAYOUT

SCALE 1:500

L-35A

Print 22" x 34" — SCALE 1:500
Print 11" x 17" — SCALE 1:1000

MITCH ANDRUS	VLM
MELISSA HAURY	02-01-12
CALCULATED-DESIGNED BY	REVISED BY
CHECKED BY	DATE REVISED
FUNCTIONAL SUPERVISOR	
DOUGLAS S. JONES	

STATE OF CALIFORNIA - DEPARTMENT OF TRANSPORTATION

Caltrans 03-DESIGN EAST

LAST REVISION 02-01-12

DATE PLOTTED => 01-FEB-2012
TIME PLOTTED => 14:25

Dist	COUNTY	ROUTE	KILOMETER POST TOTAL PROJECT	SHEET No.	TOTAL SHEETS
01	Men	101	R69.4/R78.9		

REGISTERED CIVIL ENGINEER DATE

PLANS APPROVAL DATE

REGISTERED PROFESSIONAL ENGINEER MITCH ANDRUS No. C48753 Exp. 9-30-12 CIVIL STATE OF CALIFORNIA

THE STATE OF CALIFORNIA OR ITS OFFICERS OR AGENTS SHALL NOT BE RESPONSIBLE FOR THE ACCURACY OR COMPLETENESS OF ELECTRONIC COPIES OF THIS PLAN SHEET.

Caltrans Metric

LEGEND:

ACCESS CONTROLLED R/W

PHASE I

LIMIT OF WORK

TFESA — TEMPORARY FENCE (TYPE ESA)

PHASE II

LIMIT OF WORK

TFESA — TEMPORARY FENCE (TYPE ESA)

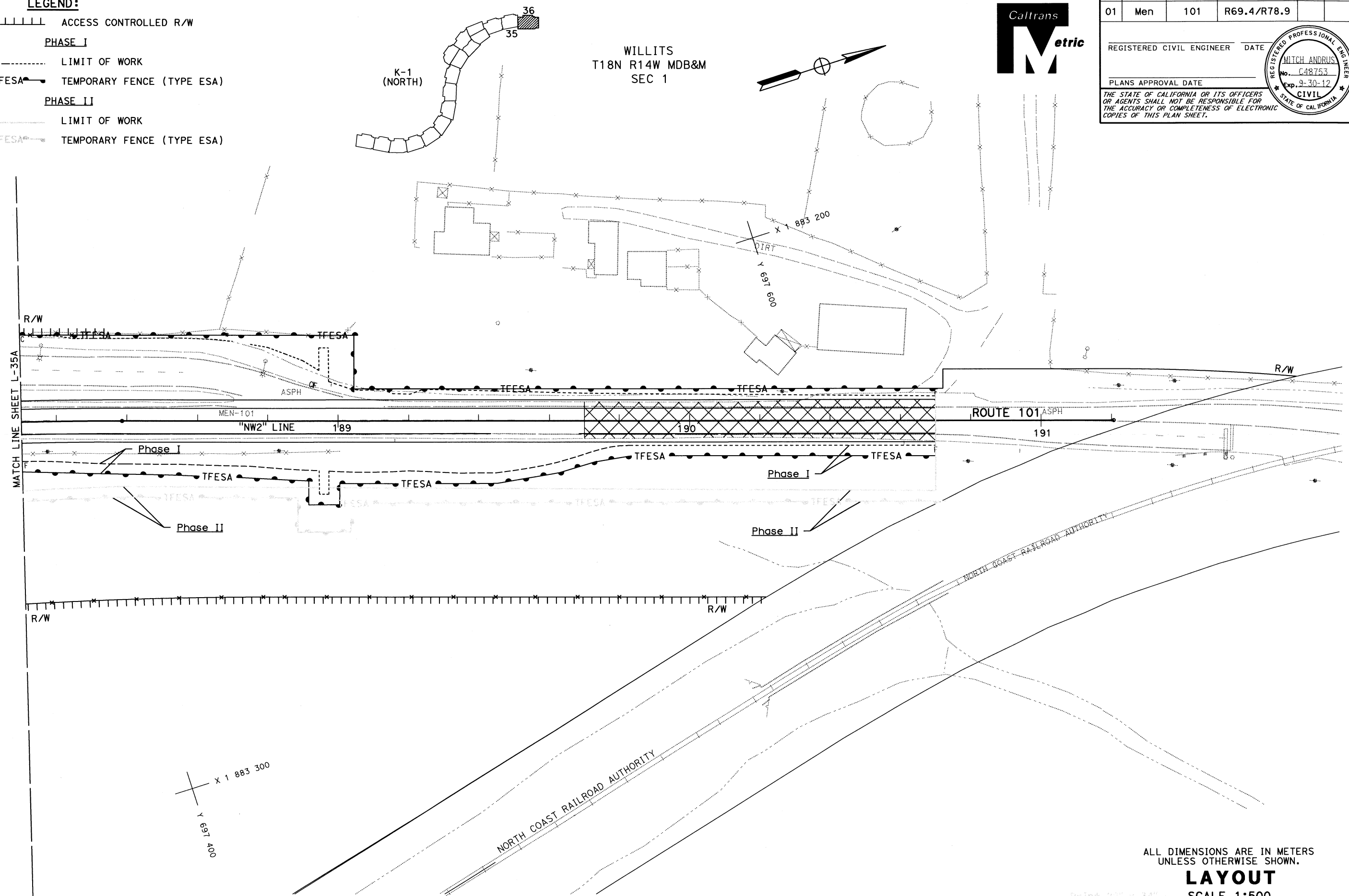

ALL DIMENSIONS ARE IN METERS UNLESS OTHERWISE SHOWN.

LAYOUT

SCALE 1:500

L-36A

MITCH ANDRUS	REVISED BY
MELISSA HAURY	DATE REVISED
VLM	
02-01-12	
CALCULATED-DESIGNED BY	
CHECKED BY	
FUNCTIONAL SUPERVISOR	
DOUGLAS S. JONES	

STATE OF CALIFORNIA - DEPARTMENT OF TRANSPORTATION

Caltrans **03-DESIGN EAST**

LAST REVISION 02-01-12 | DATE PLOTTED => 01-FEB-2012 | TIME PLOTTED => 14:28