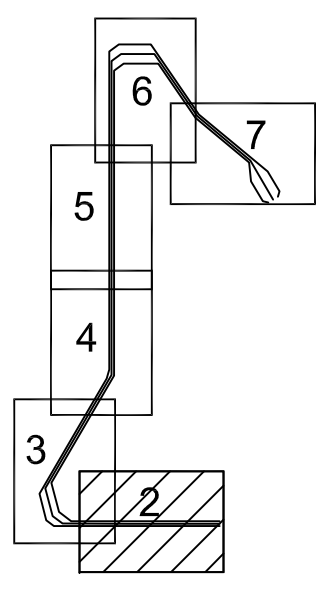
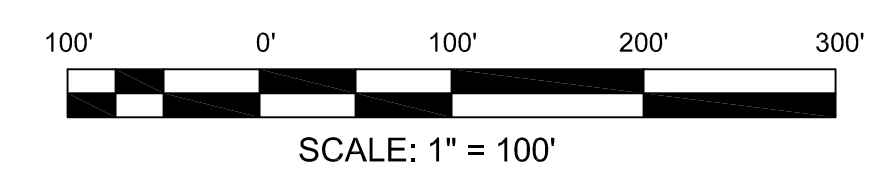



SHEET INDEX



NOTES:

- SURVEYED BY THE CORPS OF ENGINEERS.
- SOUNDINGS ARE TAKEN BY FATHOMETER AND ARE SHOWN TO THE NEAREST FOOT AND TENTHS OF A FOOT.
- SOUNDINGS ARE BASED ON THE DATUM OF MEAN LOWER LOW WATER AT THE LOCALITY. NAVD 1988.
- PLANE GRID AND COORDINATES ARE BASED ON THE STATE OF CALIFORNIA COORDINATE SYSTEM, LAMBERT CONFORMAL PROJECTION, ZONE II INAD 83, CALIFORNIA, AS DESCRIBED IN SPECIAL PUBLICATION NO. 235, PUBLISHED BY THE NATIONAL OCEAN SURVEY.
- PROJECT DEPTH IS -12 FEET MLLW.
- TIDE GAGE AT BODEGA BAY COAST GUARD STATION DOCK BASED ON ELEVATION OF 17.50 MLLW ON COAST GUARD BRASS CAP PROPERTY CORNER. ELEVATION ESTABLISHED BY DIFFERENTIAL LEVELS RUN FROM "TIDAL 4 = ROAD" USED, 1941, ELEVATION 20.08' MLLW LOCATED IN THE TOWN OF BODEGA BAY.
- HORIZONTAL CONTROL: COAST GUARD D-BEACON




US Army Corps of Engineers
 San Francisco District
 1455 Market Street
 San Francisco, CA 94103

Mark	Description	Date	Appr.

DESIGNED BY:	MC	CHECKED BY:	TW	DRAWN BY:	TW
DATE:	9/9/2008	SHEET NO.:	2 of 11	DRAWING NO.:	1
APPROVAL:		APPROVAL:		APPROVAL:	XXX
PREPARED UNDER THE DIRECTION OF LAURENCE M. FARRELL LT. COLONEL, C.E., DISTRICT ENGINEER					
SUBMITTED: Chief, Civil Design Section					
APPROVAL: RECOMMENDED:					
APPROVAL: Chief, Engineering Branch					
APPROVAL: Chief, Engineering & Technical Services Division					

CALIFORNIA
 SONOMA COUNTY
**BODEGA BAY CHANNEL
 CONDITION SURVEY**
 29-31 AUGUST & 1 SEPTEMBER 2008

Sheet reference number
2