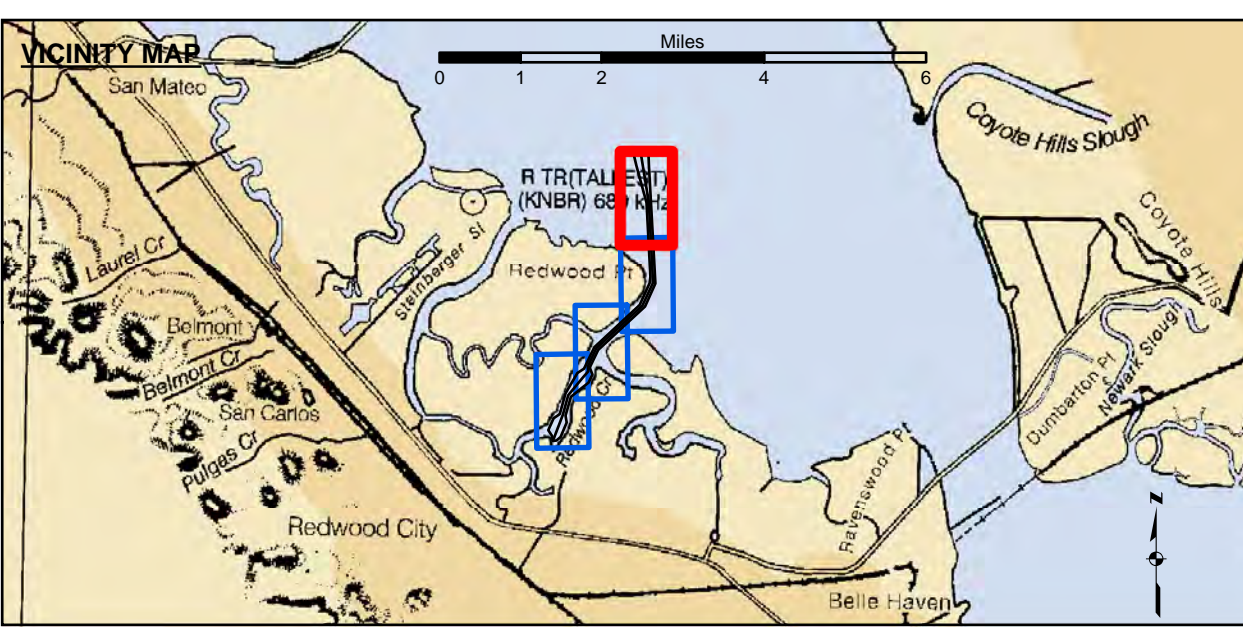


NAD 83 CHANNEL ANGLE POINTS		
PT	X	Y
1	6070497.14	2029381.41
2	6070532.34	2028732.31
3	6070951.24	2020996.01
4	6070270.24	2019491.41
5	6067215.84	2018684.81
6	6068677.34	2015527.11
7	6068847.04	2015077.21
8	6068598.34	2014551.71
9	6065434.54	2013809.41
10	6065101.54	2012395.71
11	6065181.74	2011949.61
12	6064781.54	2010998.31
13	6064484.54	2010776.31
14	6064278.74	2010735.31
15	6064211.54	2011072.31
16	6063974.74	2011444.51
17	6064312.34	2012208.81
18	6064715.84	2012501.51
19	6065082.74	2013839.31
20	6065886.34	2015167.71
21	6066300.74	2015432.81
22	6066969.44	2016845.51
23	6069927.44	2019582.41
24	6070573.54	2021010.41
25	6070628.34	2021447.71
26	6070366.54	2028244.71
27	6069732.74	2028609.11
28	6069564.44	2029236.91

NAD 83 CENTERLINE ANGLE POINTS		
PT	X	Y
C1	6070030.84	2029309.11
C2	6070516.34	2026252.81
C3	6070776.14	2021455.81
C4	6070762.44	2021003.21
C5	6070098.84	2019537.11
C6	6067092.64	2016755.11
C7	6066541.74	2015591.31
C8	6066573.94	2015255.01
C9	6065258.64	2013724.31
C10	6064908.74	2012448.61
C11	6064278.74	2010735.31



	Federal Navigation Channel		Beacon, General	<b>Contours</b>	
	Shoaling Area		Obstruction Point		-30
	Material Placement Area		Navigation Buoy		-29
	Anchorage Area		Navigation Buoy		-28
	Wreck Area		Shoalest Sounding*		-27
	Submerged Wreck				-26
	Angle Point				

NOTES:  
 DRAWING NOT TO BE USED FOR NAVIGATION. ONLY CHANNEL CONDITION AT DATE OF SURVEY.  
 THE LOCATION OF ALL NAVIGATION AIDS ARE BASED ON INFORMATION PROVIDED BY THE U.S. COAST GUARD. BUOY LOCATIONS REPRESENT THE POSITION OF THE SINKER ONLY.  
 INFORMATION DEPICTED ON THIS MAP REPRESENTS THE RESULTS OF SURVEYS MADE ON THE DATES INDICATED AND CAN ONLY BE CONSIDERED AS INDICATING THE GENERAL CONDITIONS AT THAT TIME.  
 SURVEYED BY THE CORPS OF ENGINEERS.  
 \*SHOALEST SOUNDING PER QUARTER PER REACH

SOUNDINGS WERE TAKEN BY FATHOMETER AND ARE SHOWN TO THE NEAREST TENTH OF A FOOT. SOUNDINGS ARE BASED ON THE DATUM OF MEAN LOWER LOW WATER AT THE LOCALITY, NAVD 88. BASE MAPS ARE USDA NAIP 2010.  
 PLANE GRID, BEARING AND COORDINATES ARE BASED ON THE STATE OF CALIFORNIA COORDINATE SYSTEM, LAMBERT CONFORMAL PROJECTION, ZONE III NAD 83, CALIFORNIA, AS DESCRIBED IN SPECIAL PUBLICATION NO. 235, PUBLISHED BY NATIONAL OCEAN SURVEY.  
 THE PROJECT DEPTH IS 30 FEET AT M.L.L.W.  
 SOUNDINGS ARE BASED ON THE TIDE GAUGE LOCATED AT RAZ 6 & RAZ 5  
 LINES 18+00 TO 100+00 @ BEACON NO. 8  
 LINES 101+00 TO 160+00 @ RAZ 6  
 LINES 160+ TO 208+49 @ RAZ 5  
 VERTICAL CONTROL:  
 BENCHMARK, MLLW ELEV., AGENCY  
 BM 4501 A, NOS TIDAL DISK, 12.15 MLLW  
 BM 4508 U 1998, NOS TIDAL DISK, 11.88 MLLW  
 BM 13 1974, NOS TIDAL DISK, 12.99 MLLW  
 HORIZONTAL CONTROL:  
 DESIGNATION, SOURCE, XYZ  
 COAST GUARD D-BEACON.

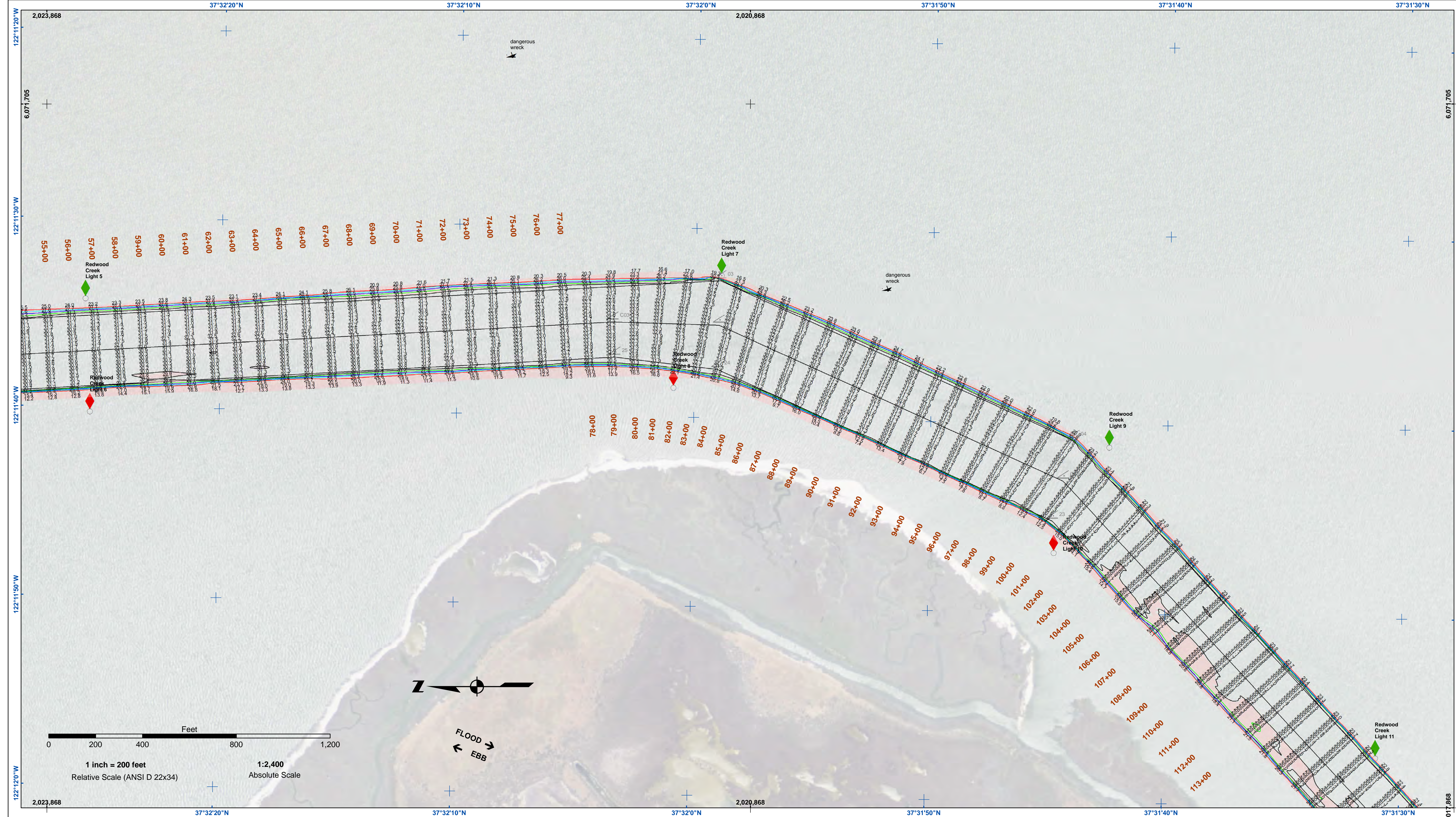


**DISCLAIMER**  
 The United States Government furnishes this information as a public service. It is not intended to be used for any purpose other than its intended purpose. The user is responsible for the results of any application of this data for other than its intended purpose. The recipient may not transfer these data to others without also transferring the Disclaimer.

Prepared Under the Direction of <b>TRAVIS J. RAYFIELD</b> LT COLONEL, C.E., DISTRICT ENGINEER	Surveyed By: PDT	Chart Date: Feb 12, 2018
Submitted: Hydro Survey Team Leader	Plotted By: PDT	Designed by: PDT
Recommended: Chief, Hydro Survey Section	Checked By: PDT	Drawn by: PDT
Approved: Chief, Construction Branch		

CALIFORNIA  
**REWOOD CITY**  
 CONDITION SURVEY  
 7-8 FEBRUARY 2018

Sheet Reference Number  
**1 of 4**

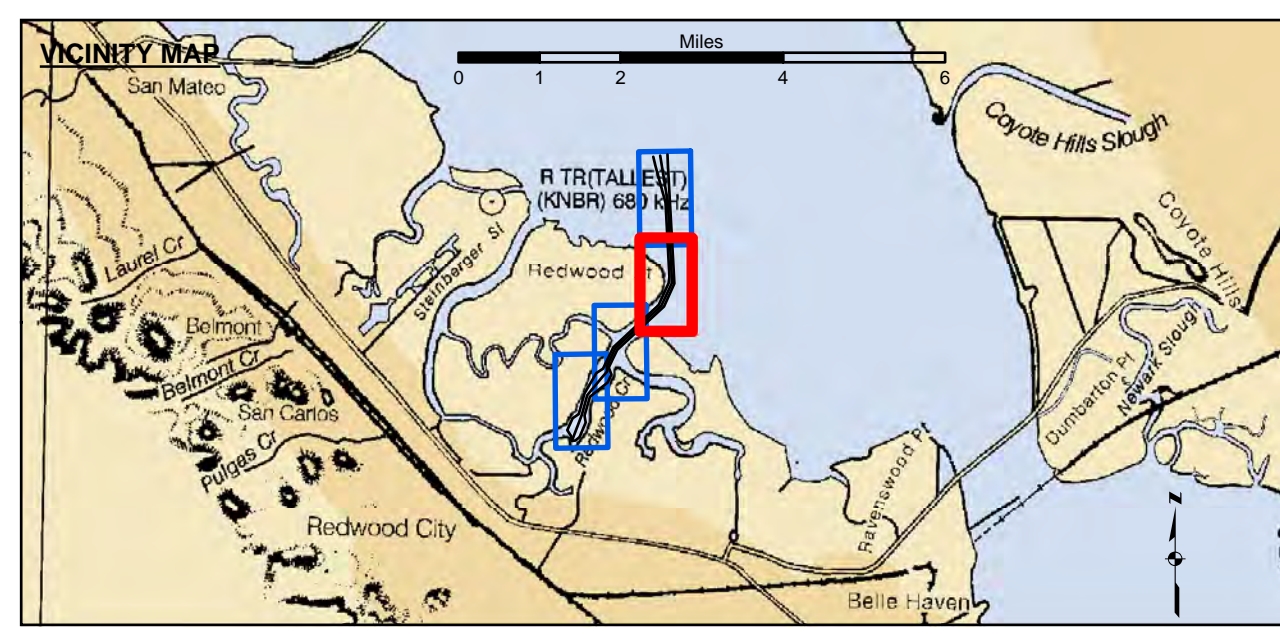


**US Army Corps of Engineers**  
 San Francisco District  
 1455 Market Street  
 San Francisco, CA 94103

**DISCLAIMER**  
 The United States Government furnishes this information as a public service and does not warrant, express or implied, the accuracy, completeness, or reliability of the information. The user is responsible for the results of any application of the data for other than its intended purpose. These data belong to the Government. Therefore, the recipient may not transfer these data to others without also transferring this Disclaimer.

Chart Date:	Feb 12, 2018
Designed by:	
Surveyed By:	
Plotted By:	PDT
Checked By:	PDT
Drawn by:	PDT

CALIFORNIA  
 SAN MATEO COUNTY  
**REWOOD CITY**  
 CONDITION SURVEY  
 7-8 FEBRUARY 2018

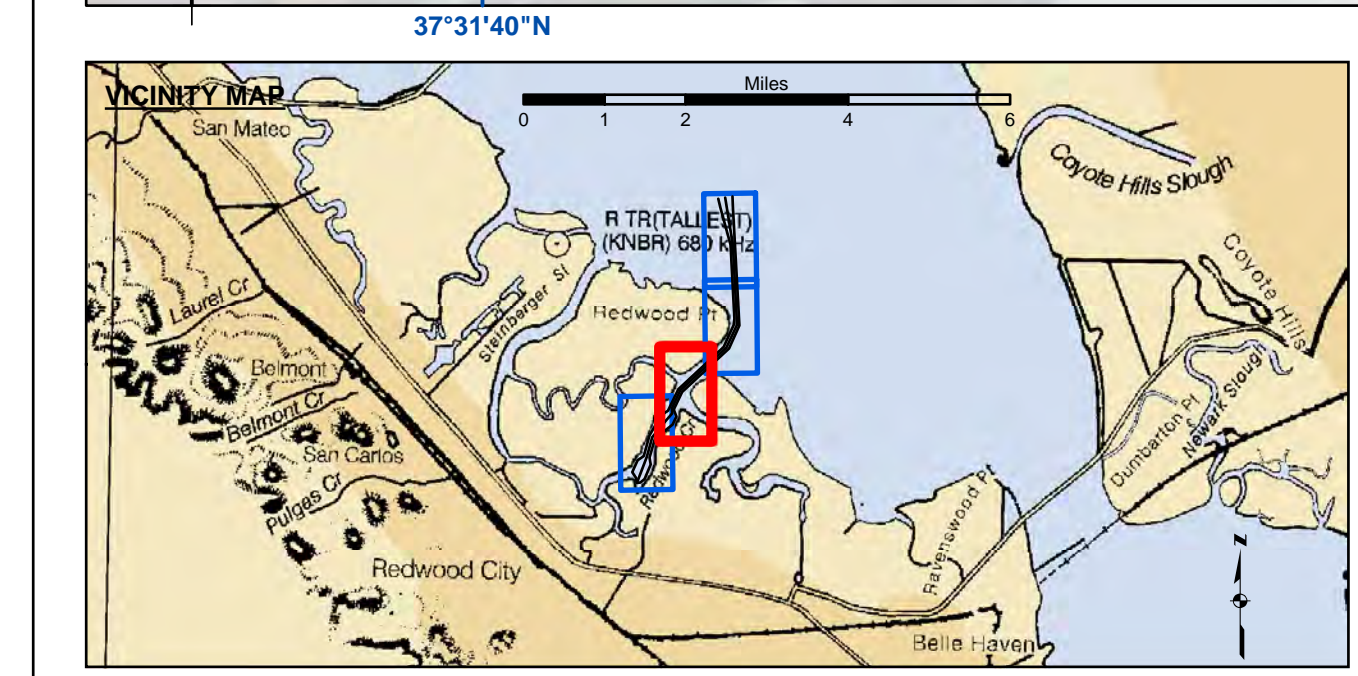
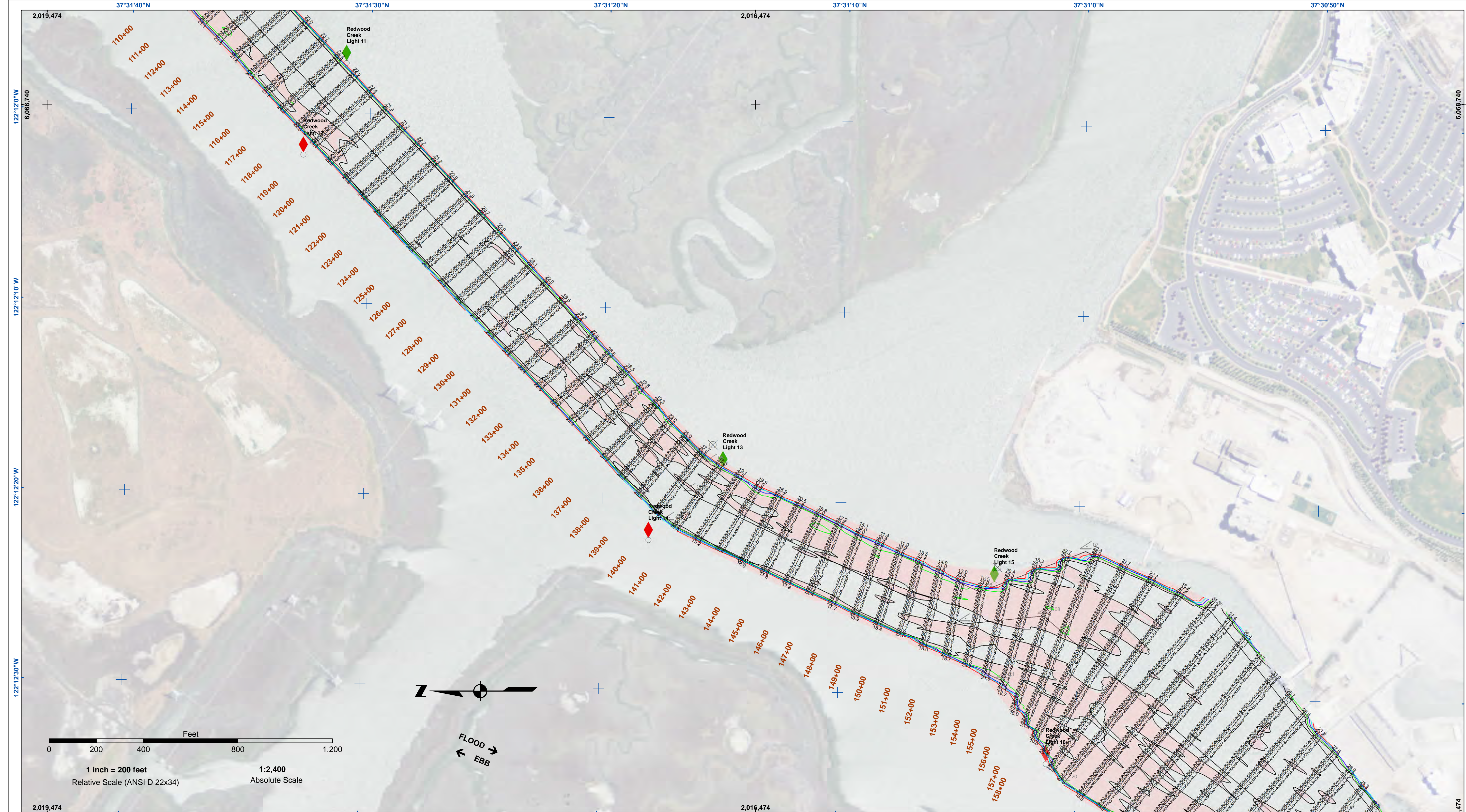


Federal Navigation Channel	Beacon, General	<b>Contours</b>
Shoaling Area	Navigation Buoy	
Material Placement Area	Navigation Buoy	
Anchorage Area	Shoalest Sounding*	
Wreck Area		
Submerged Wreck		-30
Angle Point		-29
		-28
		-27
		-26

**NOTES:**  
 DRAWING NOT TO BE USED FOR NAVIGATION. ONLY CHANNEL CONDITION AT DATE OF SURVEY.  
 THE LOCATION OF ALL NAVIGATION AIDS ARE BASED ON INFORMATION PROVIDED BY THE U.S. COAST GUARD. BUOY LOCATIONS REPRESENT THE POSITION OF THE SINKER ONLY.  
 INFORMATION DEPICTED ON THIS MAP REPRESENTS THE RESULTS OF SURVEYS MADE ON THE DATES INDICATED AND CAN ONLY BE CONSIDERED AS INDICATING THE GENERAL CONDITIONS AT THAT TIME.  
 SURVEYED BY THE CORPS OF ENGINEERS.  
 \*SHOALEST SOUNDING PER QUARTER PER REACH

SOUNDINGS WERE TAKEN BY FATHOMETER AND ARE SHOWN TO THE NEAREST TENTH OF A FOOT. SOUNDINGS ARE BASED ON THE DATUM OF MEAN LOWER LOW WATER AT THE LOCALITY, NAVD 88. BASE MAPS ARE USDA NAIP 2010.  
 PLANE GRID, BEARING AND COORDINATES ARE BASED ON THE STATE OF CALIFORNIA COORDINATE SYSTEM, LAMBERT CONFORMAL PROJECTION, ZONE III NAD 83, CALIFORNIA, AS DESCRIBED IN SPECIAL PUBLICATION NO. 235, PUBLISHED BY NATIONAL OCEAN SURVEY.  
 THE PROJECT DEPTH IS 30 FEET AT M.L.L.W.  
 SOUNDINGS ARE BASED ON THE TIDE GAUGE LOCATED AT RAZ 6 & RAZ 5  
 LINES 18+00 TO 100+00 @ BEACON NO. 8  
 LINES 101+00 TO 160+00 @ RAZ 6  
 LINES 160+ TO 208+49 @ RAZ 5  
 VERTICAL CONTROL:  
 BENCHMARK, MLLW ELEV., AGENCY  
 BM 4501 A, NOS TIDAL DISK, 12.15 MLLW  
 BM 4508 U 1998, NOS TIDAL DISK, 11.88 MLLW  
 BM 13 1974, NOS TIDAL DISK, 12.99 MLLW  
 HORIZONTAL CONTROL:  
 DESIGNATION, SOURCE, XYZ  
 COAST GUARD D-BEACON

**Sheet Reference Number**  
 2 of 4



	Federal Navigation Channel		Beacon, General	<b>Contours</b>	
	Shoaling Area		Obstruction Point		
	Material Placement Area		Navigation Buoy		
	Anchorage Area		Navigation Buoy		
	Wreck Area		Shoalest Sounding*		
	Submerged Wreck				-30
	Angle Point				-29
					-28
					-27
					-26

**NOTES:**  
 DRAWING NOT TO BE USED FOR NAVIGATION. ONLY CHANNEL CONDITION AT DATE OF SURVEY.  
 THE LOCATION OF ALL NAVIGATION AIDS ARE BASED ON INFORMATION PROVIDED BY THE U.S. COAST GUARD. BUOY LOCATIONS REPRESENT THE POSITION OF THE SINKER ONLY.  
 INFORMATION DEPICTED ON THIS MAP REPRESENTS THE RESULTS OF SURVEYS MADE ON THE DATES INDICATED AND CAN ONLY BE CONSIDERED AS INDICATING THE GENERAL CONDITIONS AT THAT TIME.  
 SURVEYED BY THE CORPS OF ENGINEERS.  
 \*SHOALEST SOUNDING PER QUARTER PER REACH

SOUNDINGS WERE TAKEN BY FATHOMETER AND ARE SHOWN TO THE NEAREST TENTH OF A FOOT. SOUNDINGS ARE BASED ON THE DATUM OF MEAN LOWER LOW WATER AT THE LOCALITY, NAVD 88. BASE MAPS ARE USDA NAIP 2010.  
 PLANE GRID, BEARING AND COORDINATES ARE BASED ON THE STATE OF CALIFORNIA COORDINATE SYSTEM, LAMBERT CONFORMAL PROJECTION, ZONE III NAD 83, CALIFORNIA, AS DESCRIBED IN SPECIAL PUBLICATION NO. 235, PUBLISHED BY NATIONAL OCEAN SURVEY.  
 THE PROJECT DEPTH IS 30 FEET AT M.L.L.W.  
 SOUNDINGS ARE BASED ON THE TIDE GAUGE LOCATED AT RAZ 6 & RAZ 5  
 LINES 18+00 TO 100+00 @ BEACON NO. 8  
 LINES 101+00 TO 160+00 @ RAZ 6  
 LINES 160+ TO 208+49 @ RAZ 5  
 VERTICAL CONTROL:  
 BENCHMARK, MLLW ELEV., AGENCY  
 BM 4501 A, NOS TIDAL DISK, 12.15 MLLW  
 BM 4508 U 1998, NOS TIDAL DISK, 11.88 MLLW  
 BM 13 1974, NOS TIDAL DISK, 12.99 MLLW  
 HORIZONTAL CONTROL:  
 DESIGNATION, SOURCE, XYZ  
 COAST GUARD D-BEACON.

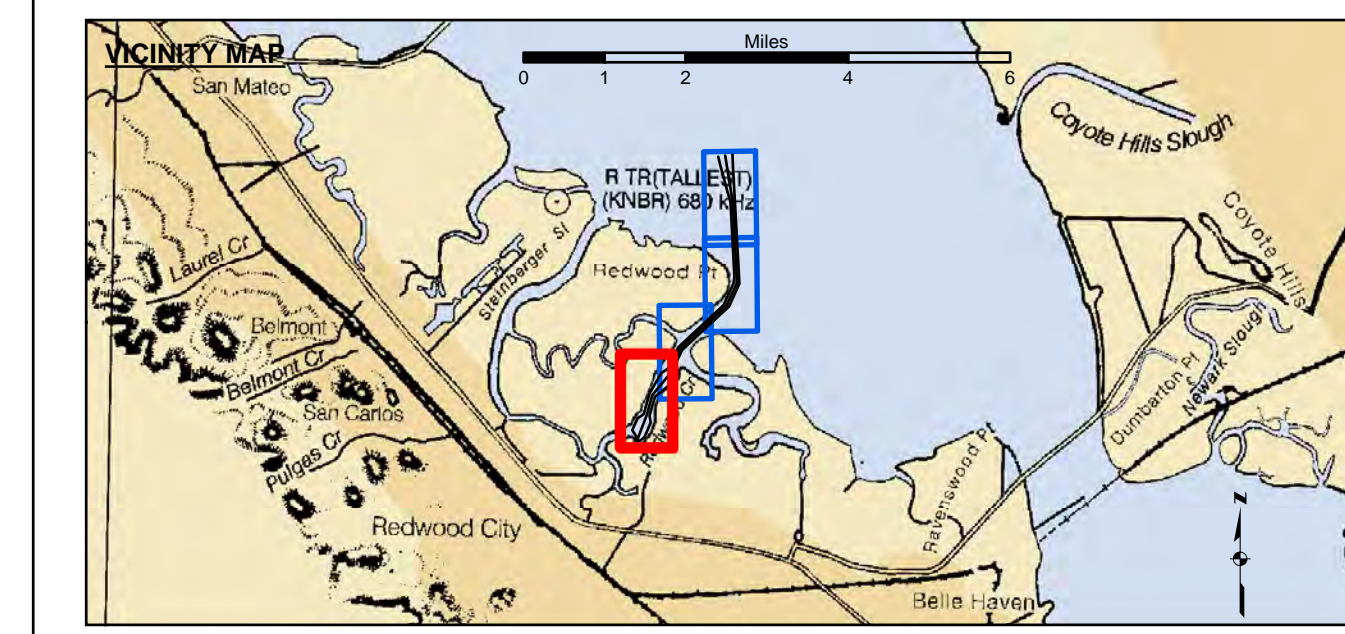
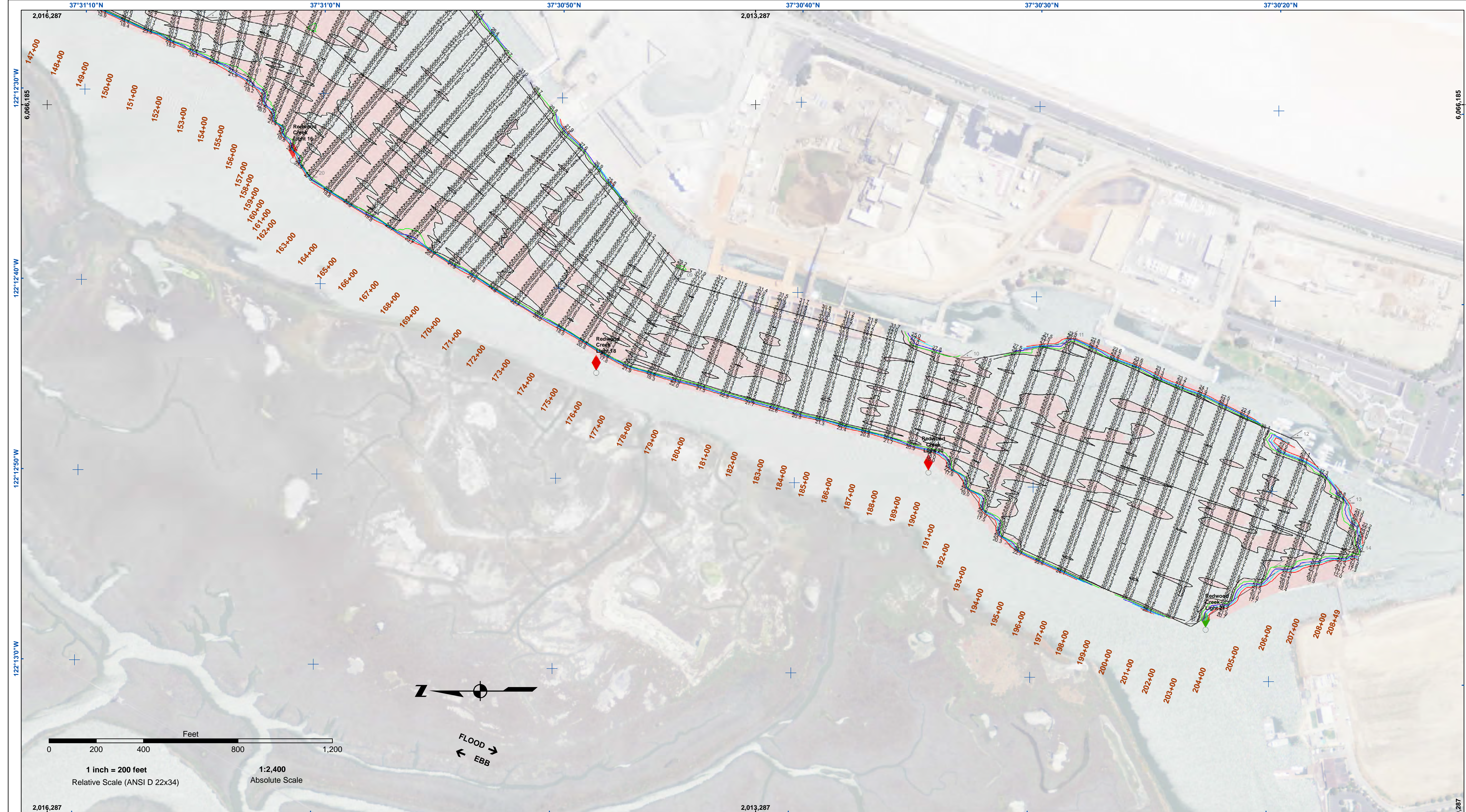


**DISCLAIMER:** The United States Government furnishes these data for general information only. It is not intended to be used for navigation. The data represents the results of data collected for the purpose of this project. The data is not intended to be used for navigation. The user is responsible for the results of any application of the data for other than its intended purpose. The United States Government makes no warranty, expressed or implied, concerning the accuracy, completeness, or reliability of the data furnished. The user is responsible for the results of any application of the data for other than its intended purpose. These data belong to the Government. Therefore, the recipient may not transfer these data to others without also transferring this disclaimer.

Prepared Under the Direction of	Chart Date:	Feb 12, 2018
LT COLONEL C.E. DISTRICT ENGINEER	Designed by:	
Submittal: Hydro Survey Team Leader	Plotted by:	PDT
Recommended by: Chief, Hydro Survey Section	Checked by:	PDT
Approved: Chief, Construction Branch	Drawn by:	PDT

CALIFORNIA  
 SAN MATEO COUNTY  
**REWOOD CITY**  
 CONDITION SURVEY  
 7-8 FEBRUARY 2018

**Sheet Reference Number**  
 3 of 4



	Federal Navigation Channel		Beacon, General	<b>Contours</b>	
	Shoaling Area		Navigation Buoy		-29
	Material Placement Area		Navigation Buoy		-28
	Anchorage Area		Shoalest Sounding*		-27
	Wreck Area				-26
	Submerged Wreck				
	Angle Point				

NOTES:  
 DRAWING NOT TO BE USED FOR NAVIGATION. ONLY CHANNEL CONDITION AT DATE OF SURVEY.  
 SOUNDINGS ARE BASED ON THE DATUM OF MEAN LOWER LOW WATER AT THE LOCALITY, NAVD 88.  
 BASE MAPS ARE USDA NAIP 2010.  
 PLANE GRID, BEARING AND COORDINATES ARE BASED ON THE STATE OF CALIFORNIA COORDINATE SYSTEM,  
 LAMBERT CONFORMAL PROJECTION, ZONE III NAD 83,  
 CALIFORNIA, AS DESCRIBED IN SPECIAL PUBLICATION NO. 235, PUBLISHED BY NATIONAL OCEAN SURVEY.  
 THE PROJECT DEPTH IS 30 FEET AT M.L.L.W.  
 SOUNDINGS ARE BASED ON THE TIDE GAUGE LOCATED AT RAZ 6 & RAZ 5  
 LINES 101+00 TO 169+00 @ RAZ 6  
 LINES 160+ TO 208+49 @ RAZ 5  
 VERTICAL CONTROL:  
 BENCHMARK, MLLW ELEV., AGENCY  
 BM 4501 A, NOS TIDAL DISK, 12.15 MLLW  
 BM 4508 U 1998, NOS TIDAL DISK, 11.88 MLLW  
 BM 13 1974, NOS TIDAL DISK, 12.99 MLLW  
 HORIZONTAL CONTROL:  
 DESIGNATION, SOURCE, XYZ  
 COAST GUARD D-BEACON.

SOUNDINGS WERE TAKEN BY FATHOMETER AND ARE SHOWN TO THE NEAREST TENTH OF A FOOT.  
 SOUNDINGS ARE BASED ON THE DATUM OF MEAN LOWER LOW WATER AT THE LOCALITY, NAVD 88.  
 BASE MAPS ARE USDA NAIP 2010.  
 PLANE GRID, BEARING AND COORDINATES ARE BASED ON THE STATE OF CALIFORNIA COORDINATE SYSTEM,  
 LAMBERT CONFORMAL PROJECTION, ZONE III NAD 83,  
 CALIFORNIA, AS DESCRIBED IN SPECIAL PUBLICATION NO. 235, PUBLISHED BY NATIONAL OCEAN SURVEY.  
 THE PROJECT DEPTH IS 30 FEET AT M.L.L.W.  
 SOUNDINGS ARE BASED ON THE TIDE GAUGE LOCATED AT RAZ 6 & RAZ 5  
 LINES 101+00 TO 169+00 @ RAZ 6  
 LINES 160+ TO 208+49 @ RAZ 5  
 VERTICAL CONTROL:  
 BENCHMARK, MLLW ELEV., AGENCY  
 BM 4501 A, NOS TIDAL DISK, 12.15 MLLW  
 BM 4508 U 1998, NOS TIDAL DISK, 11.88 MLLW  
 BM 13 1974, NOS TIDAL DISK, 12.99 MLLW  
 HORIZONTAL CONTROL:  
 DESIGNATION, SOURCE, XYZ  
 COAST GUARD D-BEACON.



**DISCLAIMER**  
 The United States Government furnishes this information as a service to the public and does not warrant, express or implied, the accuracy, completeness, or reliability of the information. The user is responsible for the results of any application of the data for other than its intended purpose. The data is provided for informational purposes only and is not to be used for navigation. The user is responsible for the results of any application of the data for other than its intended purpose. The data is provided for informational purposes only and is not to be used for navigation. The user is responsible for the results of any application of the data for other than its intended purpose.

Chart Date:	Feb 12, 2018
Designed by:	PDT
Plotted by:	PDT
Checked by:	PDT
Drawn by:	PDT

CALIFORNIA  
 SAN MATEO COUNTY  
**REWOOD CITY**  
 CONDITION SURVEY  
 7-8 FEBRUARY 2018

**Sheet Reference Number**  
 4 of 4