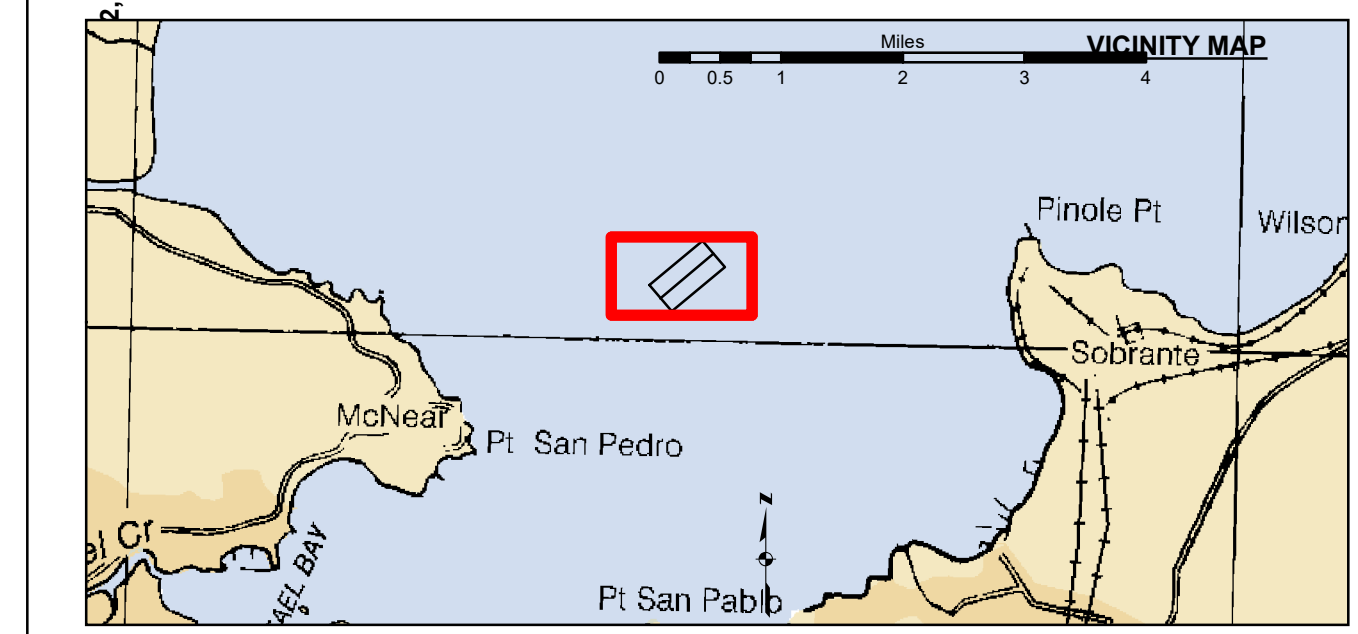
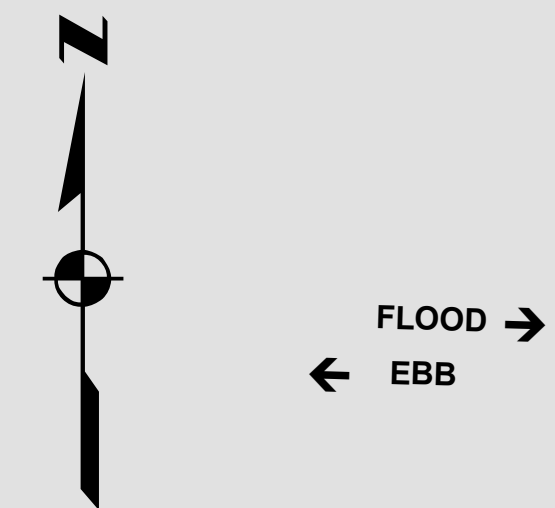
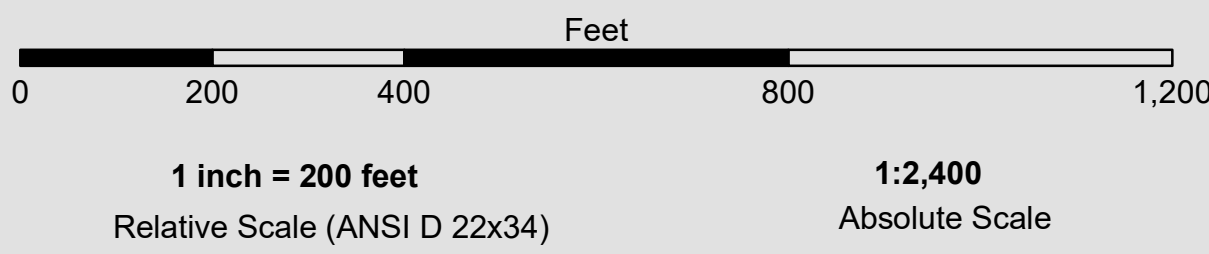


**COORDINATES CHART**

CHANNEL PT.	X	Y
1	6007939.5785	2194653.1961
2	6010237.7085	2196581.5561
3	6011201.8885	2195432.4861
4	6008903.7585	2193504.1261

CENTERLINE PT.	X	Y
C1	6008421.6685	2194078.6611
C2	6010719.7977	2196007.0220



Shoaling Area	Beacon, General	Contour Lines Every 10' -20' to -120'
Placement Area	Navigation Buoy	
Anchorage Area	Navigation Buoy	
Wreck Area	Shoalest Sounding*	
Submerged Wreck		
Angle Point		

**NOTES:**

DRAWING NOT TO BE USED FOR NAVIGATION. ONLY CHANNEL CONDITION AT DATE OF SURVEY. THE LOCATION OF ALL NAVIGATION AIDS ARE BASED ON INFORMATION PROVIDED BY THE U.S. COAST GUARD. BUOY LOCATIONS REPRESENT THE POSITION OF THE SINKER ONLY.

SURVEYED BY THE CORPS OF ENGINEERS.

SOUNDINGS ARE TAKEN BY FATHOMETER AND ARE SHOWN TO THE NEAREST FOOT AND TENTHS OF A FOOT.

SOUNDINGS ARE BASED ON THE DATUM OF MEAN LOWER LOW WATER AT THE LOCALITY.

PLANE GRID, BEARING AND COORDINATES ARE BASED ON THE STATE OF CALIFORNIA COORDINATE SYSTEM, LAMBERT PROJECTION, ZONE III NAD 83, CALIFORNIA, AS DESCRIBED IN SPECIAL PUBLICATION NO. 253, PUBLISHED BY NATIONAL OCEAN SURVEY.

PROJECT DEPTH IS 50 FEET AT M.L.L.W.

CONTROL:  
HORIZONTAL: CG DGPS  
VERTICAL: TIDE  
NOAA 941 4863 - ONLINE TIDES



**DISCLAIMER:** The United States Government furnishes this information for the purpose of providing accurate and reliable data. The user is responsible for the results of any application of this data for other than its intended purpose. The user is responsible for the results of any application of this data for other than its intended purpose. The user is responsible for the results of any application of this data for other than its intended purpose.

Prepared Under the Direction of <b>JOHN D. CUNNINGHAM</b> LT. COLONEL, C.E., DISTRICT ENGINEER	Chart Date: Jan 16, 2020
Submitted: PDT	Designed by:
Recommended: Hydro Survey Team Leader	Plotted By:
Checked By: Chief, Hydro Survey Section	Checked By: PDT
Approved: Chief, Construction Branch	Drawn by: PDT

CALIFORNIA  
MARIN COUNTY  
**SAN PABLO BAY - SF 10**  
CONDITION SURVEY  
03 JANUARY 2020

**Sheet Reference Number 1 of 1**