



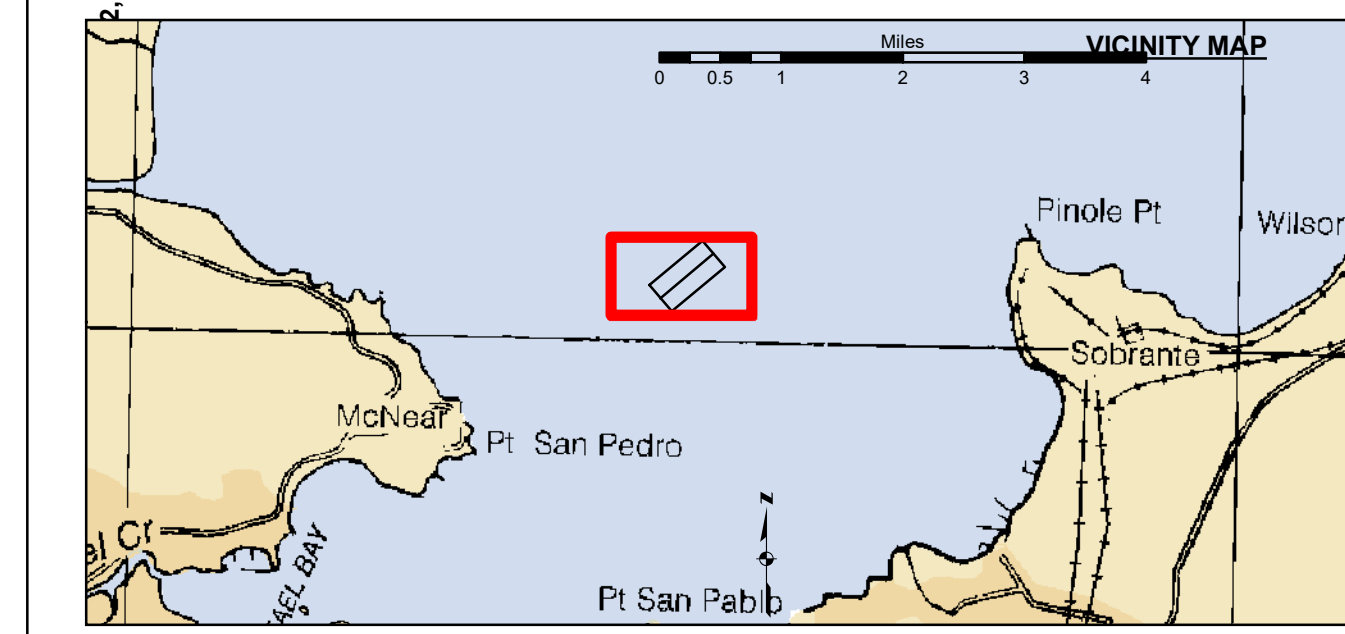
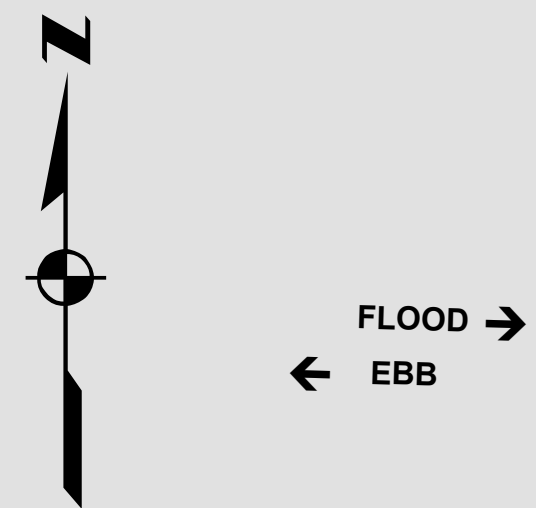
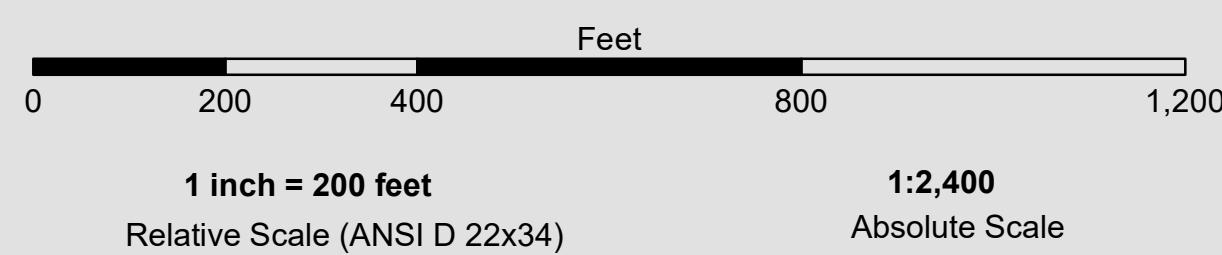
**COORDINATES CHART**

CHANNEL PT.	X	Y
1	6007939.5785	2194653.1961
2	6010237.7085	2196581.5561
3	6011201.8885	2195432.4861
4	6008903.7585	2193504.1261

CENTERLINE PT.	X	Y
C1	6008421.6685	2194078.6611
C2	6010719.7977	2196007.0220

**PRELIMINARY ISSUE**  
THIS PLAN ISSUED FOR  
ADVANCE INFORMATION ONLY



Shoaling Area	Beacon, General	Contour Lines Every 10' -20' to -120'
Placement Area	Navigation Buoy	
Anchorage Area	Navigation Buoy	
Wreck Area	Shoalest Sounding*	
Submerged Wreck		
Angle Point		

**NOTES:**

DRAWING NOT TO BE USED FOR NAVIGATION, ONLY CHANNEL CONDITION AT DATE OF SURVEY. THE LOCATION OF ALL NAVIGATION AIDS ARE BASED ON INFORMATION PROVIDED BY THE U.S. COAST GUARD. BUOY LOCATIONS REPRESENT THE POSITION OF THE SINKER ONLY.

SURVEYED BY THE CORPS OF ENGINEERS.

SOUNDING FOR THE CHANNEL MEASURED WITH MULTIBEAM ECHOSOUNDER AND ARE SHOWN TO THE NEAREST TENTH FOOT.

SOUNDINGS ARE BASED ON THE DATUM OF MEAN LOWER LOW WATER AT THE LOCALITY.

PLANE GRID, BEARING AND COORDINATES ARE BASED ON THE STATE OF CALIFORNIA COORDINATE SYSTEM, LAMBERT PROJECTION, ZONE III NAD 83, CALIFORNIA, AS DESCRIBED IN SPECIAL PUBLICATION NO. 253. PUBLISHED BY NATIONAL OCEAN SURVEY.

PROJECT DEPTH IS 50 FEET AT M.L.L.W.

CONTROL:  
HORIZONTAL: CG DGPS  
VERTICAL/TIDE: NOAA 941-4863 - ONLINE TIDES



**DISCLAIMER**

The United States Government furnishes this information for the general public and does not warrant, express or implied, the accuracy, completeness, or reliability of the data. The user is responsible for the results of any application of the data for other than its intended purpose. The user is responsible for the results of any application of the data for other than its intended purpose.

Prepared Under the Direction of <b>TIMOTHY W. SHEBESTA</b> LT COLONEL, C.E., DISTRICT ENGINEER	Chart Date: Jul 11, 2024
Submitted: PDT	Designed by:
Recommended: Hydro Survey Team Leader	Drawn by: PDT
Approved: Chief, Hydro Survey Section	Checked by: PDT
Approved: Chief, Construction Branch	Drawn by: PDT

CALIFORNIA  
**SAN PABLO BAY - SF 10**  
CONDITION SURVEY  
09 JULY 2024

**Sheet Reference Number 1 of 1**