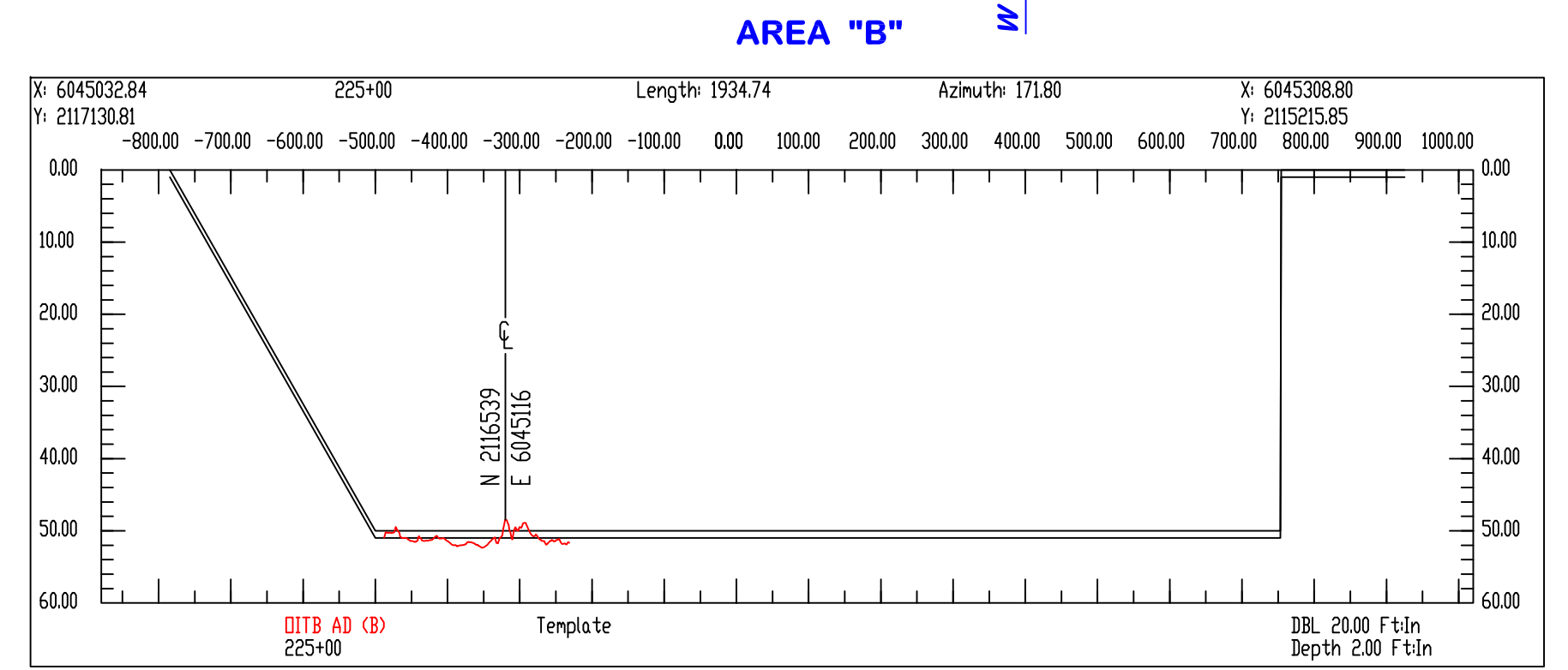
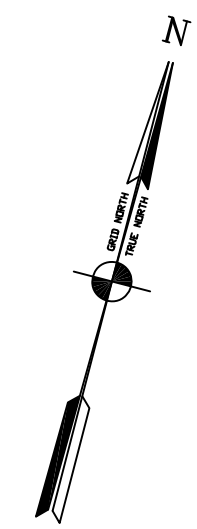
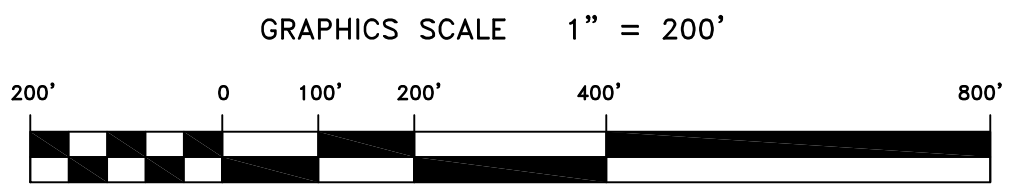
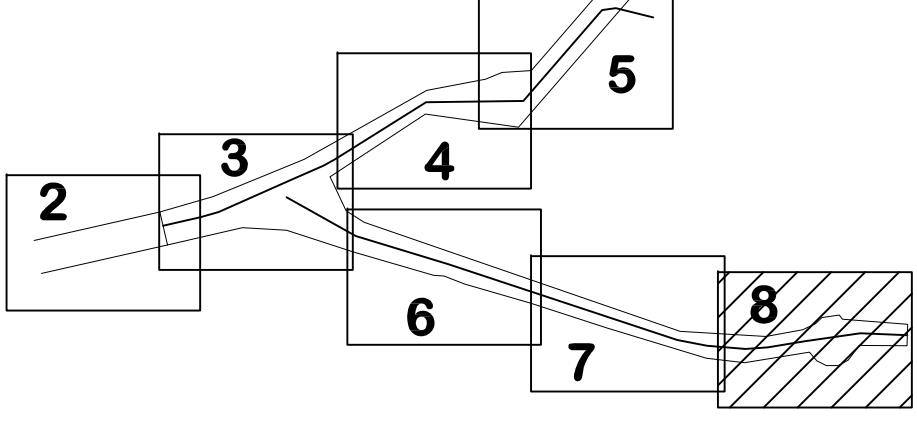
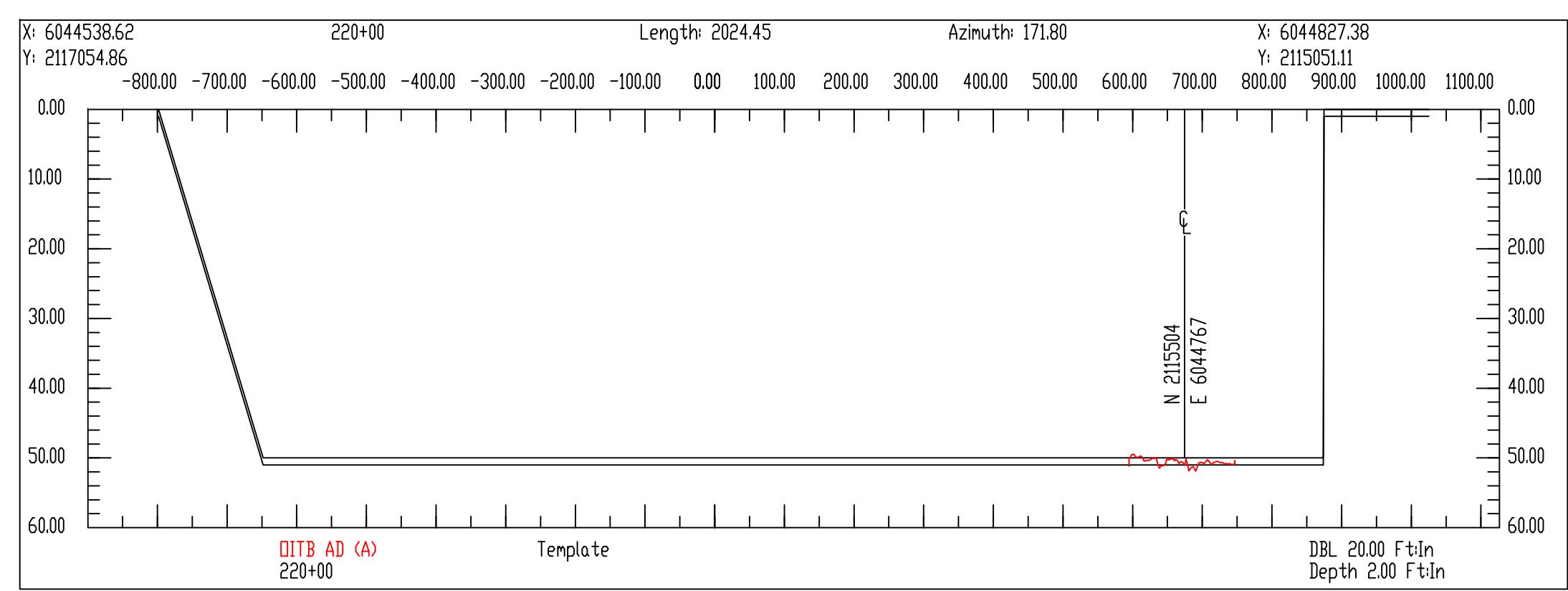


PRELIMINARY ISSUE
THIS PLAN ISSUED FOR
ADVANCE INFORMATION ONLY

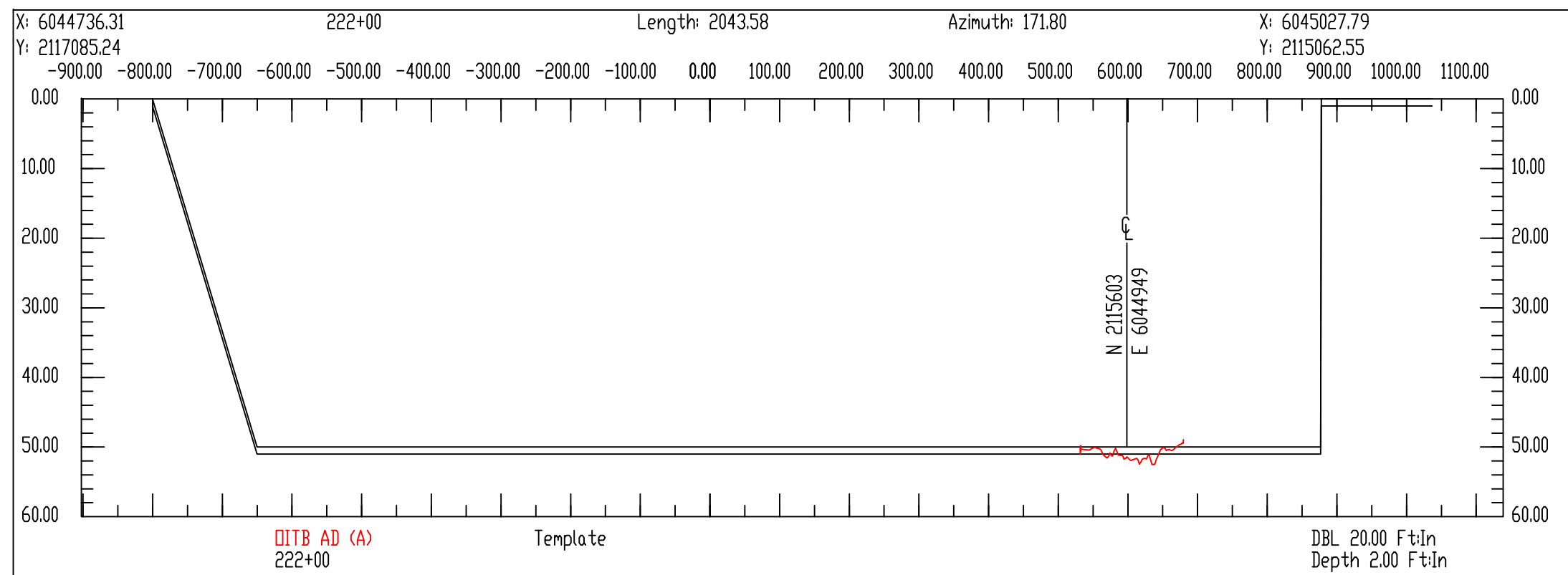
SHEET INDEX



POST-DREDGE ANOMALY CROSS SECTION
~ STA 225+00 (306' RT)



POST-DREDGE ANOMALY CROSS SECTION
~ STA 220+00 (668' RT)



POST-DREDGE ANOMALY CROSS SECTION
~ STA 222+00 (597' RT)

NOTE: BLUE contours indicate 1 foot intervals above -50 MLLW.
NOTE: RED contours indicate -50 MLLW.
NOTE: GREEN contours indicate 1 foot intervals below -50 MLLW.

NOTE: Shaded areas indicate work sites "A1", "A2" and "B".

NOTE: BLUE contours indicate 1 foot intervals above -50 MLLW.
NOTE: RED contours indicate -50 MLLW.
NOTE: GREEN contours indicate 1 foot intervals below -50 MLLW.

US Army Corps
of Engineers
San Francisco District
1455 Market Street
San Francisco, CA 94103

Mark	Description	Date	Appr.
	UPDATED SURVEY TO INCLUDE ADDITIONAL HIGH RESOLUTION EXAMINATIONS FOR THREE (3) SITES SHOWN HEREON		
	FIELD OBSERVATION DATE: 09 MARCH 2010		
	REVISION DATE: 11 MARCH 2010		

DESIGNED BY:	CHECKED BY:	DRAWN BY:
PDT	PDT	PDT
DATE:	DATE:	DATE:
03/11/2010	03/11/2010	03/11/2010
SHEET NO. 8 OF 8	SHEET NO. 8 OF 8	SHEET NO. 2 OF 2
PREPARED UNDER THE DIRECTION OF LAURENCE M. FARRELL	PREPARED UNDER THE DIRECTION OF LAURENCE M. FARRELL	PREPARED UNDER THE DIRECTION OF LAURENCE M. FARRELL
LT. COLONEL, C.E., DISTRICT ENGINEER	LT. COLONEL, C.E., DISTRICT ENGINEER	LT. COLONEL, C.E., DISTRICT ENGINEER

CALIFORNIA
ALAMEDA COUNTY
OAKLAND HARBOR
INNER HARBOR
POST-DREDGE ANOMALY
09 MARCH 2010

Sheet reference number
C9