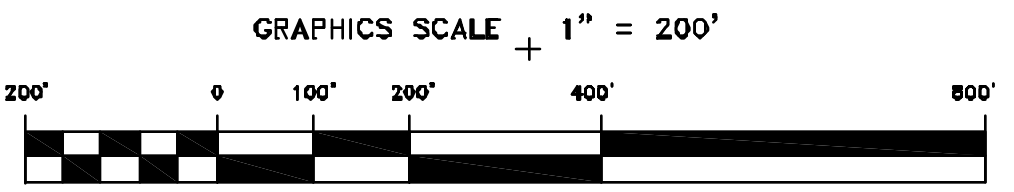
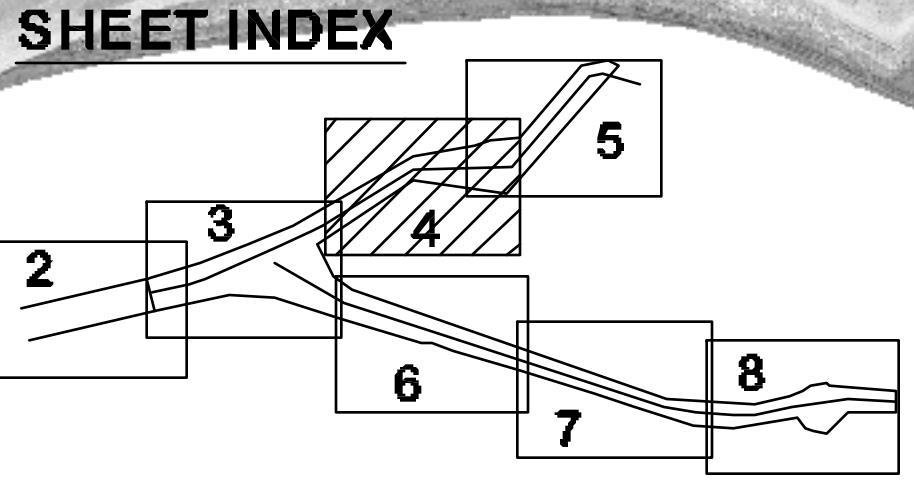
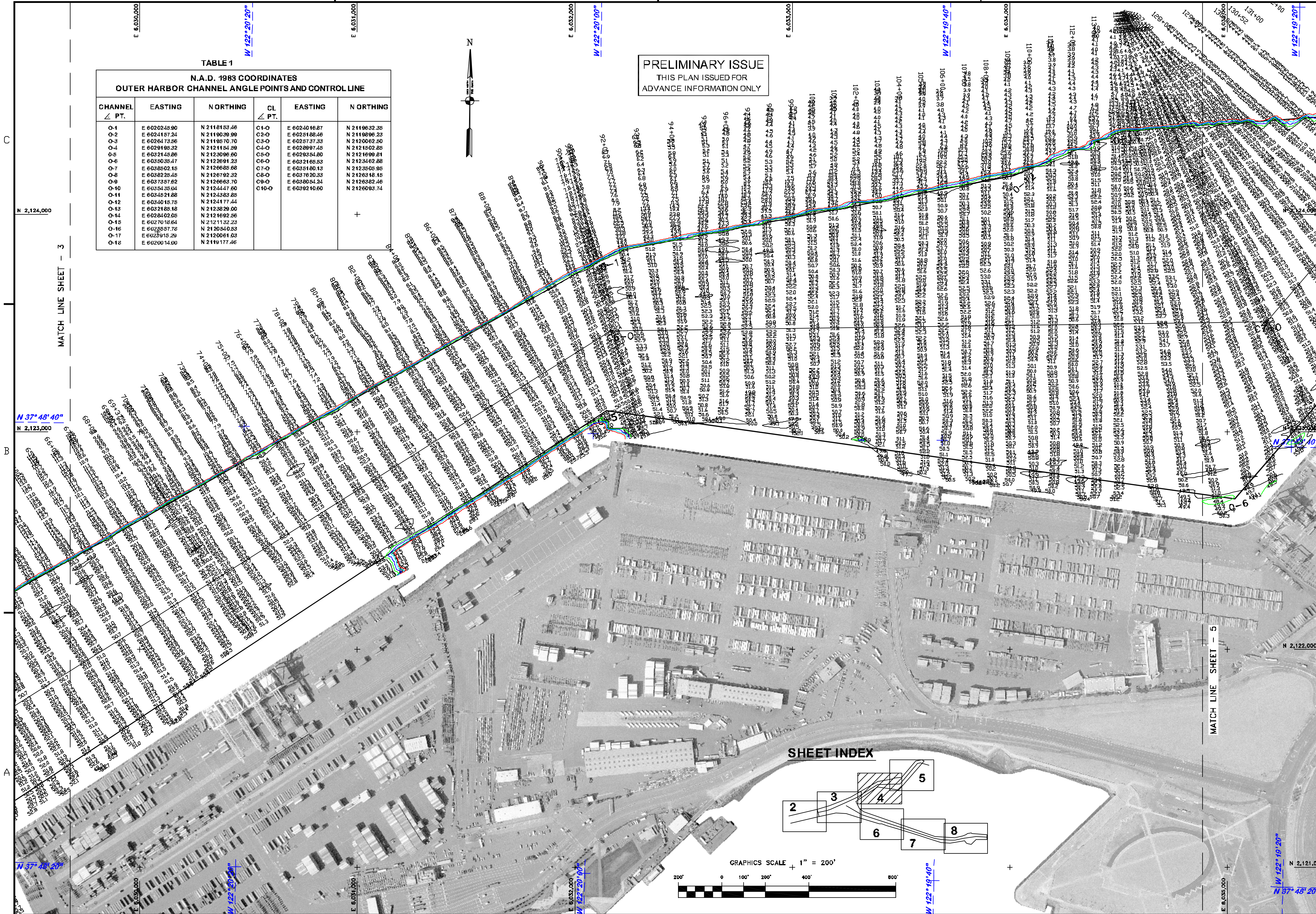


TABLE 1  
N.A.D. 1983 COORDINATES  
OUTER HARBOR CHANNEL ANGLE POINTS AND CONTROL LINE

CHANNEL ∠ PT.	EASTING	NORTHING	CL ∠ PT.	EASTING	NORTHING
Q-1	E 6020245.90	N 2118153.46	C1-O	E 6024016.87	N 2119632.35
Q-2	E 6024157.24	N 2119039.99	C2-O	E 6025188.46	N 2119896.23
Q-3	E 6026473.56	N 2119570.70	C3-O	E 6025731.33	N 2120062.50
Q-4	E 6028195.32	N 2121154.59	C4-O	E 6028997.45	N 2121502.85
Q-5	E 6032145.86	N 2123096.60	C5-O	E 6029354.80	N 2121690.81
Q-6	E 6035035.47	N 2122691.23	C6-O	E 6032168.53	N 2123462.88
Q-7	E 6038502.15	N 2126685.66	C7-O	E 6035180.13	N 2123505.95
Q-8	E 6038225.45	N 2126792.32	C8-O	E 6037620.33	N 2126318.15
Q-9	E 6037357.82	N 2126663.70	C9-O	E 6038054.24	N 2126382.46
Q-10	E 6035435.04	N 2124447.60	C10-O	E 6039210.60	N 2126093.74
Q-11	E 6034821.88	N 2124383.85			
Q-12	E 6034016.78	N 2124417.44			
Q-13	E 6032185.16	N 2124329.00			
Q-14	E 6028402.05	N 2121692.56			
Q-15	E 6027018.54	N 2121132.23			
Q-16	E 6025557.78	N 2120540.53			
Q-17	E 6023915.29	N 2120061.03			
Q-18	E 6020014.00	N 2119177.46			

PRELIMINARY ISSUE  
THIS PLAN ISSUED FOR  
ADVANCE INFORMATION ONLY



US Army Corps of Engineers  
San Francisco District  
455 Market Street  
San Francisco, CA 94103

DESIGNED BY:	CHKD, Construction Branch
CHECKED BY:	LAURENCE M. FARRELL LT. COLONEL, C.E., DISTRICT ENGINEER
DATE:	12/5/2008
SHEET NO.:	4 OF 8
DRAWING NO.:	2 XXX

PREPARED UNDER THE DIRECTION OF  
LAURENCE M. FARRELL  
LT. COLONEL, C.E., DISTRICT ENGINEER

ALAMEDA COUNTY  
OAKLAND HARBOR  
OUTER HARBOR  
POSTDREDGE SURVEY  
30 OCTOBER, 13 & 26 NOVEMBER 2008

Sheet reference number  
**C4**