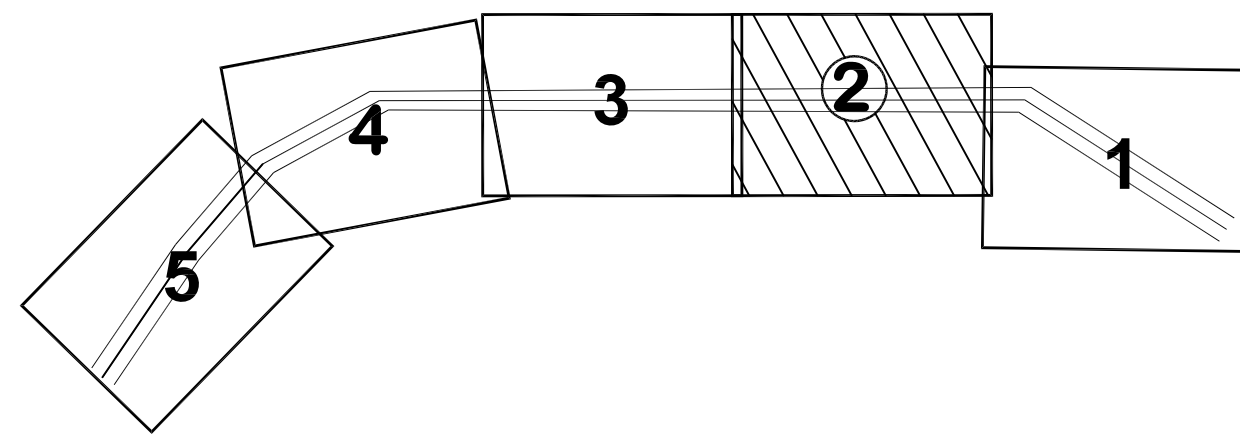
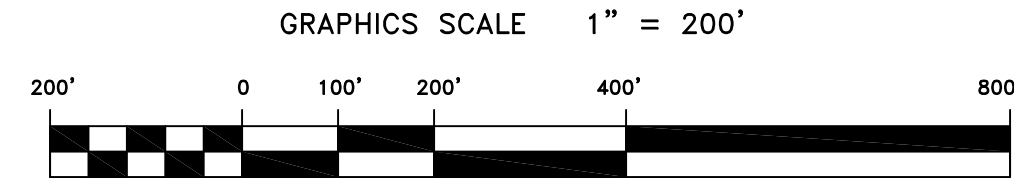
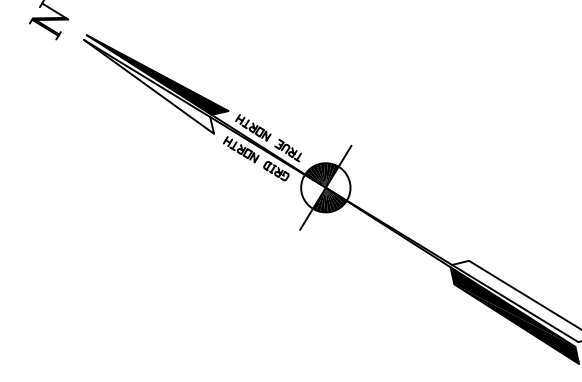


SHEET INDEX



PRELIMINARY ISSUE
THIS PLAN ISSUED FOR
ADVANCE INFORMATION ONLY




US Army Corps
of Engineers
San Francisco District
1455 Market Street
San Francisco, CA 94103

| Mark | Description | Date | Appr. |
|------|-------------|------|-------|
| | | | |
| | | | |
| | | | |
| | | | |
| | | | |
| | | | |
| | | | |
| | | | |
| | | | |
| | | | |
| | | | |

| | | | |
|---|------------------|------------------|----------------------|
| SUBMITTED: PDT Hydra Survey Team Leader APPROVAL RECOMMENDED: Chief, Geomatics Section APPROVED: Chief, Construction Branch | DESIGNED BY: PDT | CHECKED BY: PDT | DRAWN BY: PDT |
| | DATE: 06/28/2011 | SHEET NO. 2 OF 5 | DRAWING NO. S2 2 XXX |
| PREPARED UNDER THE DIRECTION OF TORREY A. DICIRO LT. COLONEL, C.E., DISTRICT ENGINEER | | | |

SONOMA COUNTY
PETALUMA RIVER
ACROSS THE FLAT
CONDITION SURVEY
27-28 JUNE 2011

Sheet
reference
number
C2

