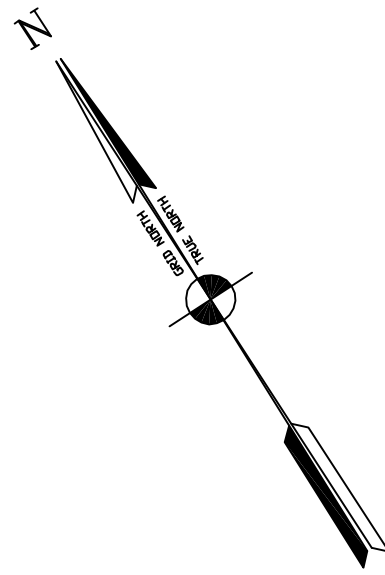
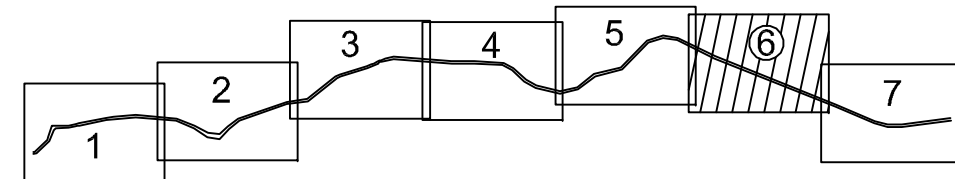


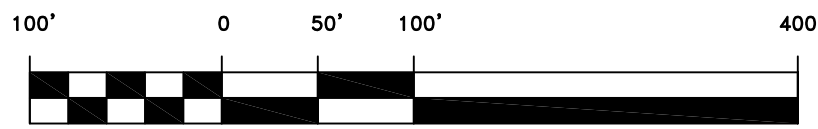
PRELIMINARY ISSUE
THIS PLAN ISSUED FOR
ADVANCE INFORMATION ONLY




SHEET INDEX



GRAPHICS SCALE 1" = 100'



 **US Army Corps of Engineers**
San Francisco District
1455 Market Street
San Francisco, CA 94103

Mark	Description	Date	Appr.

SUBMITTED: PDT High Survey Team Leader	DESIGNED BY: PDI DATE: 1/15/2010	CHECKED BY: PDI SHEET NO. 6 OF 7	DRAWN BY: PDI DRAWING NO. S2 2	PREPARED UNDER THE DIRECTION OF LAURENCE M. FARRELL LT. COLONEL, C.E., DISTRICT ENGINEER
APPROVAL RECOMMENDED: Chief, Technical Support Section	APPROVED:			
Chief, Construction Branch	Chief, Construction Branch			

SONOMA COUNTY CALIFORNIA
PETALUMA RIVER
CONDITION SURVEY
12 & 15 JANUARY 2010

Sheet reference number
C6