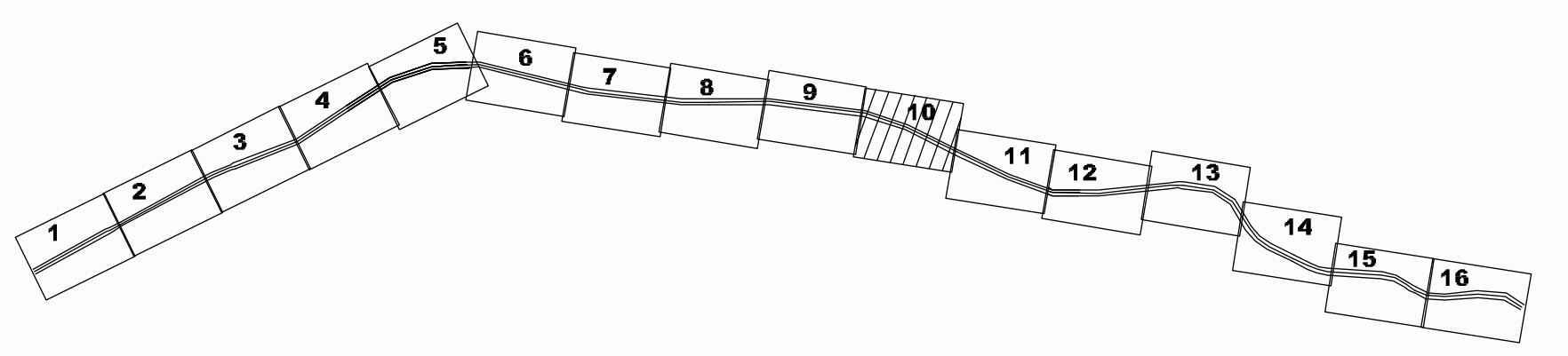
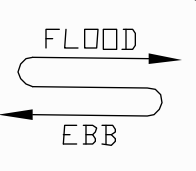
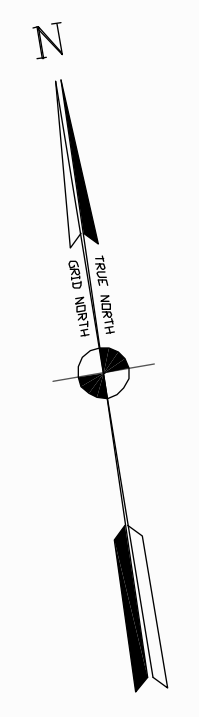



Date	Description	Mark

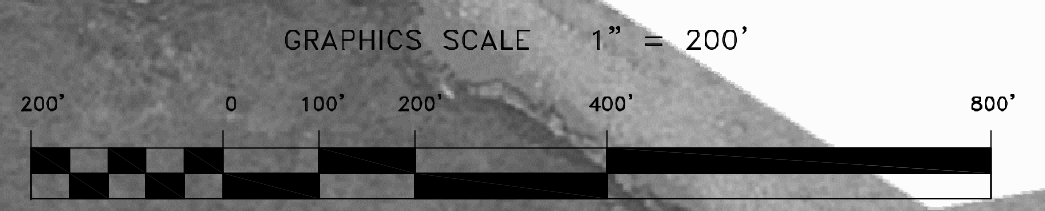
DESIGNED BY:	LAURENCE M. FARELL LT. COLONEL, C.E., DISTRICT ENGINEER
CHECKED BY:	
DRAWN BY:	
DATE:	2/20/09
SHEET NO.	4 OF 10
DRAWING NO.	239
APPROVAL RECOMMENDED:	
APPROVED:	
CHIEF, Construction Branch	

CALIFORNIA  
 CONTRA COSTA COUNTY  
 SUISUN BAY CHANNEL  
 COMPOSITE CONDITION SURVEY  
 5, 20-21, 30 DECEMBER 2008 &  
 2, 8, 8, 1-61 JANUARY 2009

Sheet  
 reference  
 number  
**C10**



PRELIMINARY ISSUE  
 THIS PLAN ISSUED FOR  
 ADVANCE INFORMATION ONLY



MATCHLINE - SHEET 11

MATCHLINE - SHEET 9

STAKE POINT

Green Buoy # 23

Red Buoy # 24

Stationing: S36+00, S40+00, S44+00, S48+00, S52+00, S56+00, S60+00, S64+00, S68+00, S72+00, S76+00, S80+00, S84+00, S88+00, S92+00

Bearings: N 38° 03' 40", W 121° 57' 40", N 38° 03' 20", W 121° 57' 20", N 38° 03' 00"

Coordinates: E 6573000, N 1784000, N 1783000, N 1782000, N 1781000, N 1780000