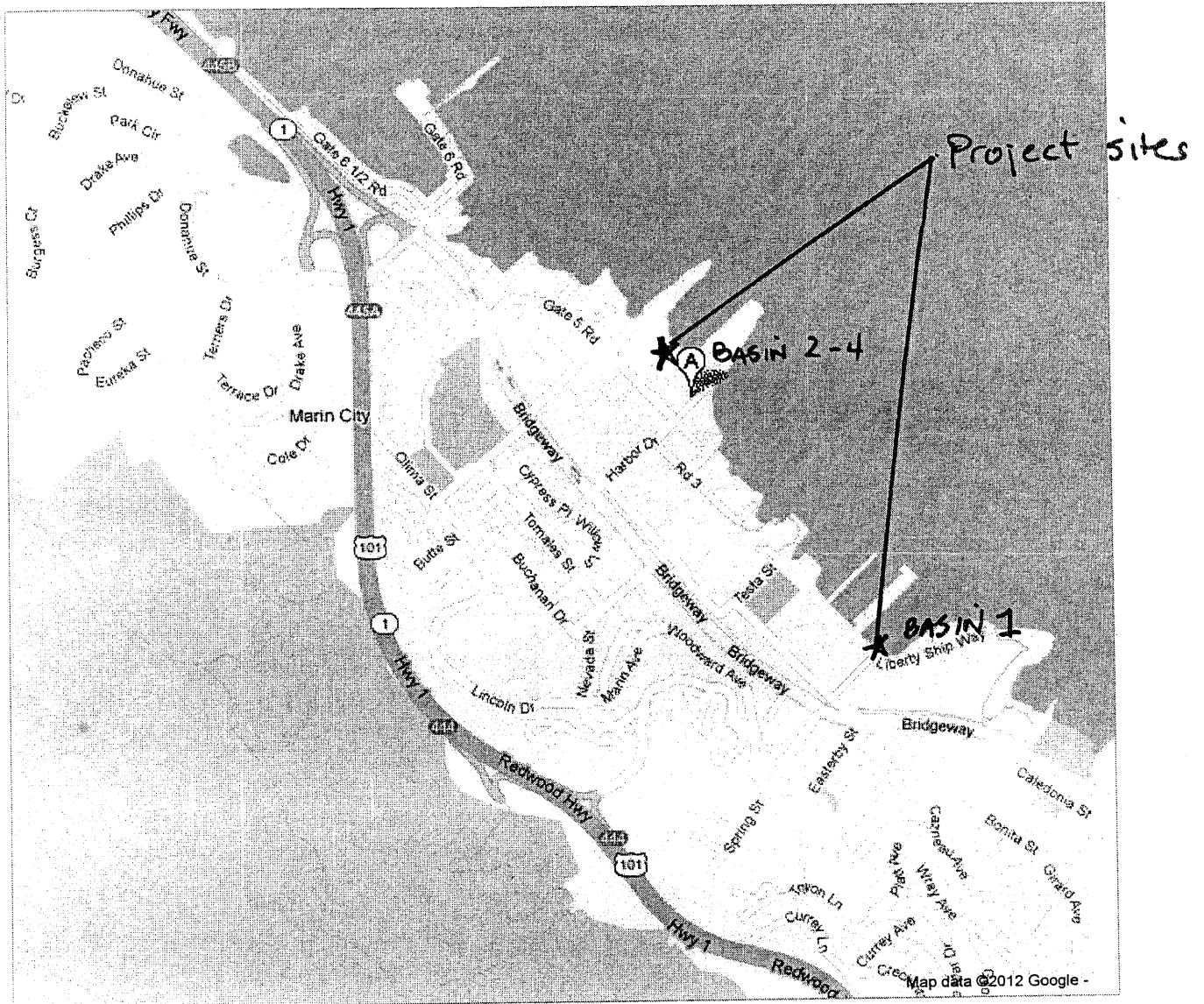


Location Map: Clipper Yacht Harbor, Sausalito, CA

**DA File Number: 2012-00192N**  
Clipper Yacht Harbor  
Maintenance Dredging

# CLIPPER YACHT HARBOR

## VICINITY MAP

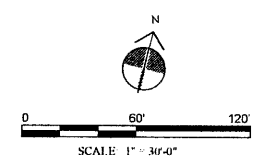
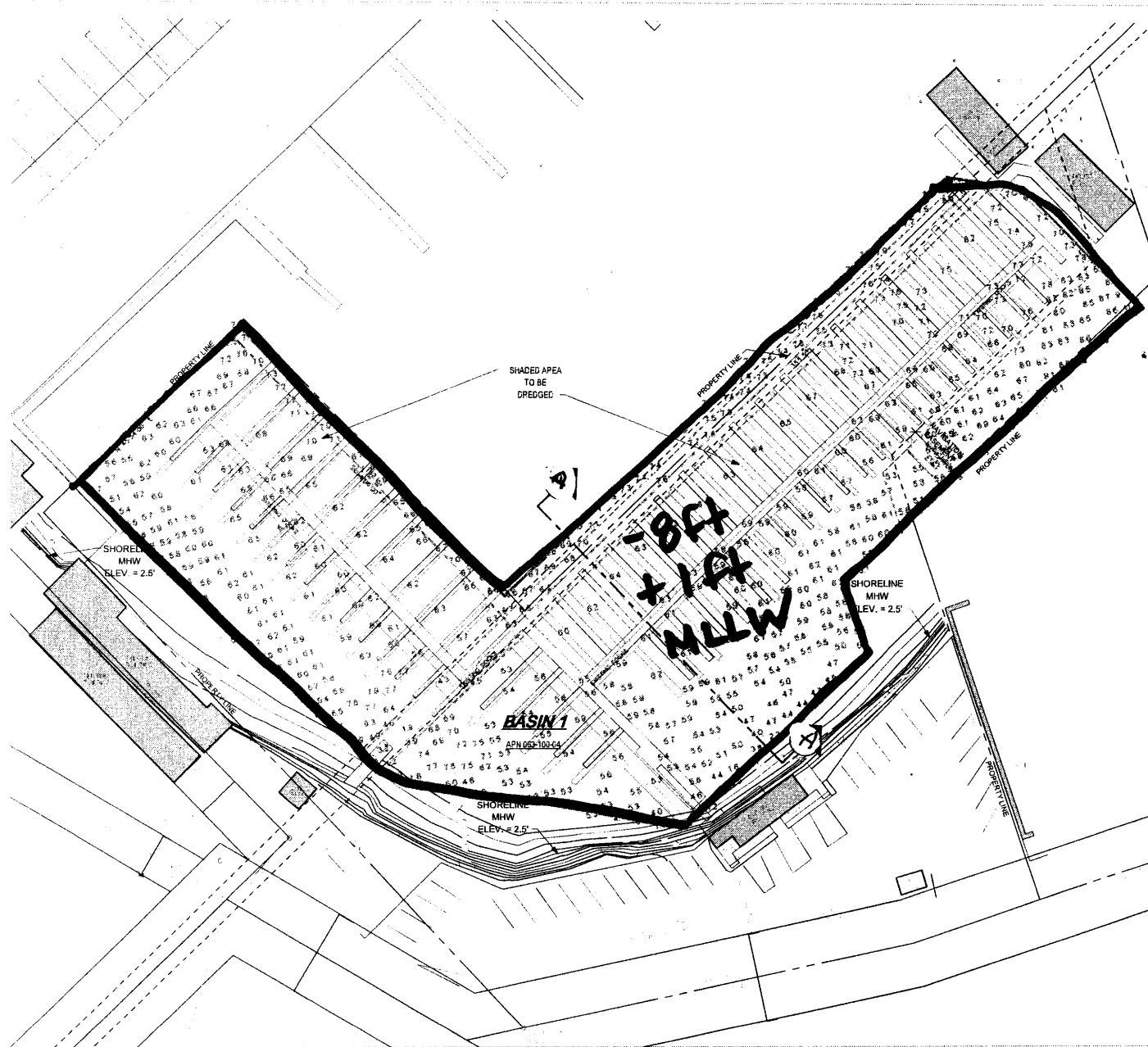


SAUSALITO, CA

DA File Number: 2012-00192N  
Clipper Yacht Harbor  
Maintenance Dredging

Sheet 2 of 5

November 2012



DATUM: MSL NGVD 29

**NOTES:**

1. BATHYMETRY SHOWN ON THIS SHEET IS FOR REFERENCE ONLY. SEE SHEET D4.0 AND D4.1 FOR OFFICIAL RECORDINGS. BATHYMETRY SHOWN REPRESENTS EXISTING CONDITIONS.
2. SHORELINE ESTABLISHED BY BCGC AT MEAN HIGH WATER AS 2.5' NGVD 29. RECORDED BY OBERKAMPER AND ASSOCIATES, CIVIL ENGINEERING, INC. JANUARY 2009.
3. PREVIOUS ARMY CORPS OF ENGINEERS PERMIT NUMBER FOR BASIN ONE: 26643N.

**LEGEND**

□ AREA TO BE DREDGED TO 5'-0"

MICHAEL BIRK ASSOCIATES  
 ARCHITECTURE & ENGINEERING  
 1750 BRIDGEWAY  
 SUITE 8211  
 SAUSALITO, CA 94965  
 TEL 415 331 1400  
 FAX 415 331 5403  
 WWW.MBSA.SG.COM



**CLIPPER YACHT HARBOR**  
 310 HARBOR DRIVE  
 &  
 55 LIBERTY SHIPWAY  
 SAUSALITO, CA 94965

DATE: 11/13/09  
 MARCH 17, 2009

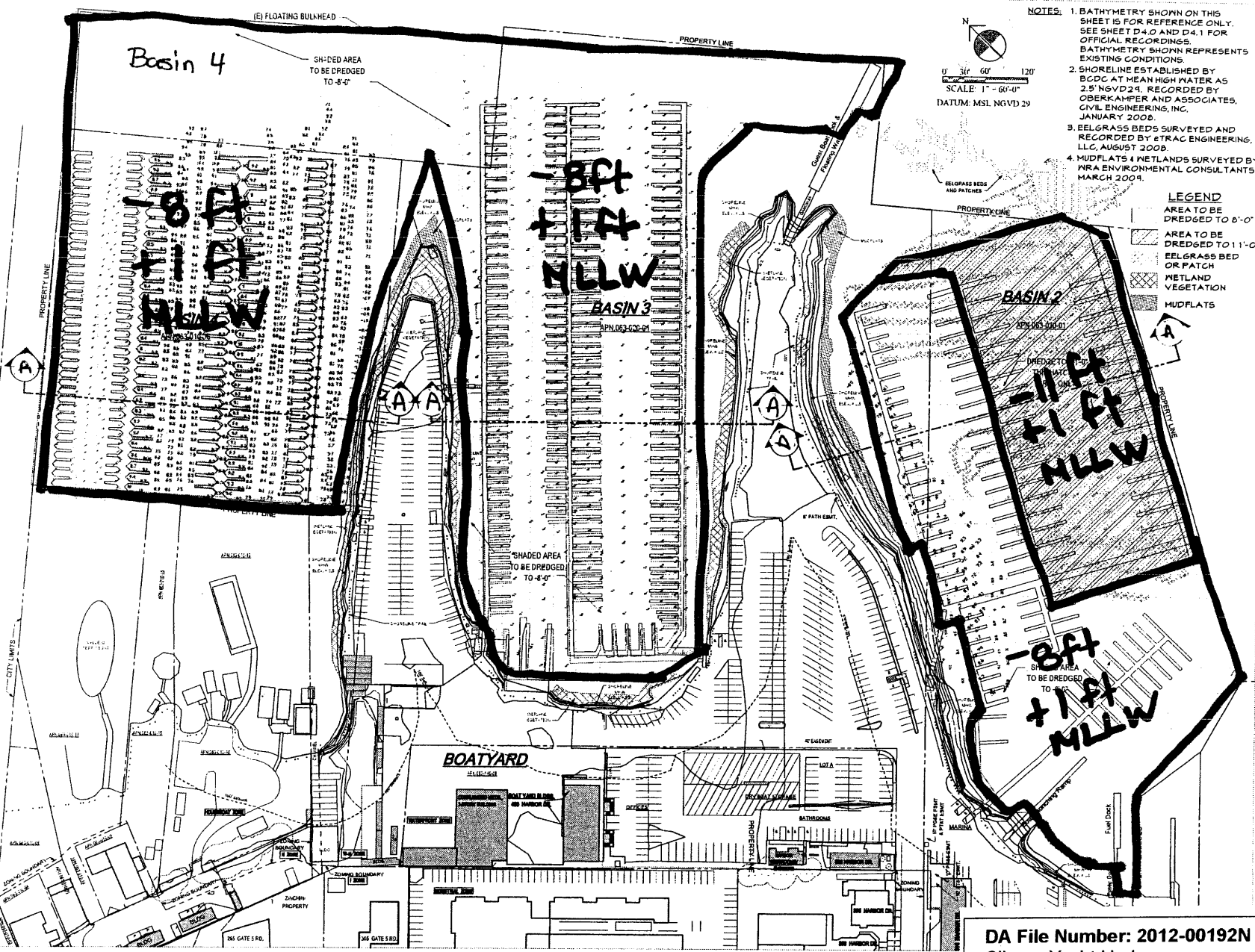
DATE: 11/13/09  
 MARCH 17, 2009  
 AS NOTED

BASIN 1

**DA File Number: 2012-00192N**  
 Clipper Yacht Harbor  
 Maintenance Dredging

Sheet 3 of 5      November 2012

Clipper YACHT HARBOR - BASIN 1 DREDGING Plan



- NOTES:
- BATHYMETRY SHOWN ON THIS SHEET IS FOR REFERENCE ONLY. SEE SHEET D4.0 AND D4.1 FOR OFFICIAL RECORDINGS. BATHYMETRY SHOWN REPRESENTS EXISTING CONDITIONS.
  - SHORELINE ESTABLISHED BY BCDC AT MEAN HIGH WATER AS 2.5' NGVD 29. RECORDED BY OBERKAMPER AND ASSOCIATES, CIVIL ENGINEERS, INC. JANUARY 2008.
  - EELGRASS BEDS SURVEYED AND RECORDED BY ETRAC ENGINEERING, LLC, AUGUST 2008.
  - MUDFLATS & WETLANDS SURVEYED BY WRA ENVIRONMENTAL CONSULTANTS MARCH 2009.

- LEGEND
- AREA TO BE DREDGED TO 8'-0"
  - AREA TO BE DREDGED TO 11'-0"
  - EELGRASS BED OR PATCH
  - WETLAND VEGETATION
  - MUDFLATS

MICHAEL BEX ASSOCIATES  
 ARCHITECTURE & DESIGN  
 1130 BRIDGEWAY  
 SUITE 800  
 SAUSALITO, CA 94965  
 TEL 415-331-1400  
 FAX 415-331-1401  
 WWW.BEXASSOCIATES.COM

CLIPPER YACHT HARBOR  
 310 HARBOR DRIVE  
 &  
 55 LIBERTY SHIP WAY  
 SAUSALITO, CA 94965

DATE REVISIONS  
 MARCH 17, 2009

DESIGNED BY	AJM
DRAWN BY	MRA
CHECKED BY	AS NOTED

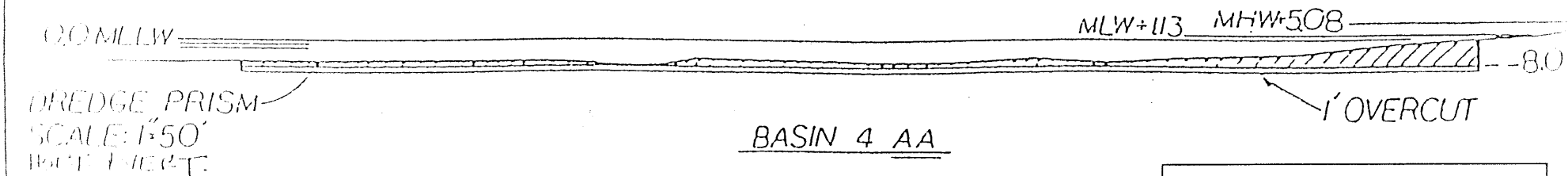
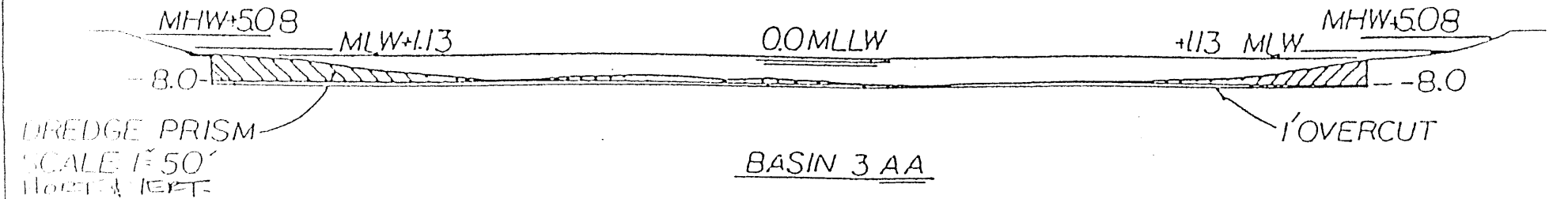
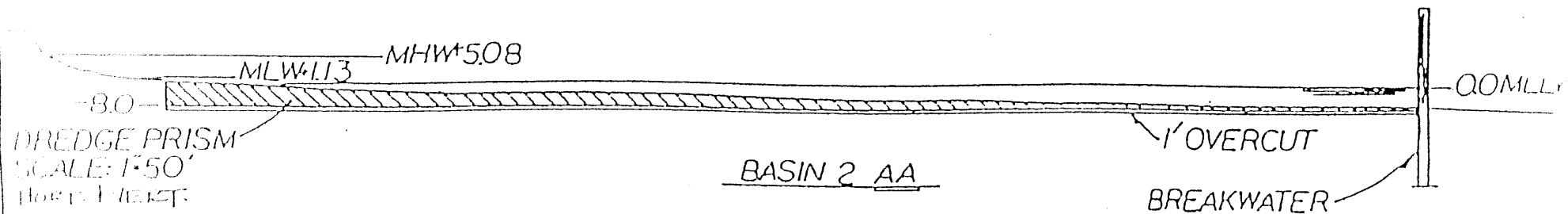

BASINS 2, 3 & 4  
 DREDGING  
 PLAN

DA File Number: 2012-00192N  
 Clipper Yacht Harbor  
 Maintenance Dredging

Sheet 4 of 5      November 2012

Clipper Yacht Harbor - Basins 2, 3, & 4

CLIPPER YACHT HARBOR - BASINS 2, 3, & 4



TYPICAL CROSS-SECTIONS OF MARINA

DA File Number: 2012-00192N  
Clipper Yacht Harbor  
Maintenance Dredging  
Sheet 5 of 5  
November 2012