

Figure 1. Location Map of Bank Property

North Bay Conservation
 and Mitigation Bank
 Marin County, California

0 1 2 4
 Miles



Map Date: December 2012
 Map By: Michael Rochelle
 Base Source: National Geographic



Figure 2. Bank Property Topography

North Bay Conservation
 and Mitigation Bank
 Marin County, California

0 500 1,000 2,000 Feet



Map Date: December 2012
 Map By: Michael Rochelle
 Base Source: Marin County GIS



U.S. Army Corps
of Engineers
San Francisco District
Regulatory Division

USACE File #2012-00288N
North Bay Conservation and Mitigation Bank
Public Notice
March 11, 2013

Figure 3. Aerial Photo of Bank Property and Surroundings

North Bay Conservation
and Mitigation Bank
Marin County, California



0 1,000 2,000
Feet



Map Date: December 2012
Map By: Michael Rochelle
Base Source: Marin County GIS




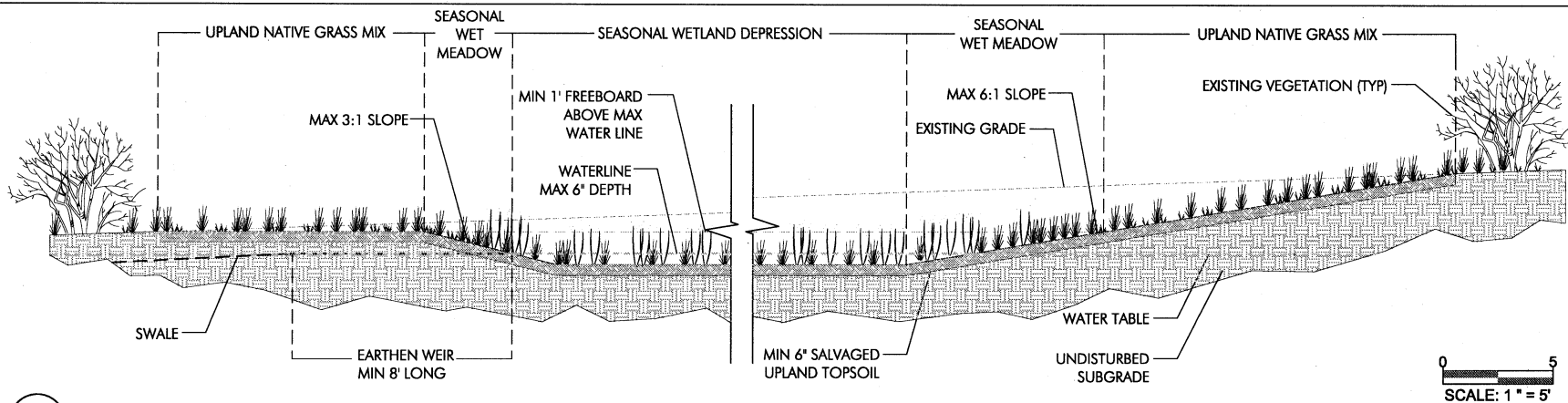
Figure 12. Conceptual Restoration Plan Overview

North Bay Conservation
and Mitigation Bank
Marin County, California

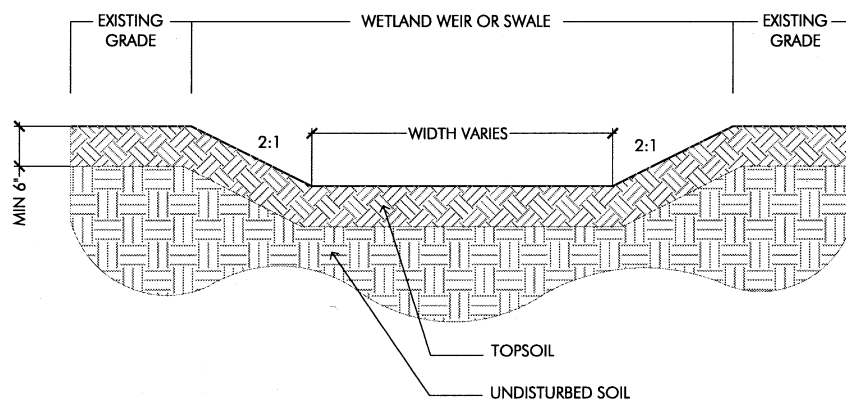
0 500 1,000 2,000
Feet



Map Date: December 2012
 Map By: Michael Rochelle
 Base Source: Marin County GIS



1 CROSS SECTION THROUGH SEASONAL WETLAND



NOTE: WIDTH AND DEPTH OF SWALE VARIES DEPENDING ON SITE CONDITIONS.

2 EARTHEN WEIR AND SWALE

Figure 13. Conceptual Seasonal Wetland Establishment Cross Section
Seasonal Wetlands Include Wetland Depressions and Wet Meadows



U.S. Army Corps
of Engineers
San Francisco District
Regulatory Division

USACE File #2012-00288N
North Bay Conservation and Mitigation Bank
Public Notice
March 11, 2013



Date: Dec 2012
Figure By: CES

North Bay Conservation & Mitigation Bank
Marin County, California

L:\Acad 2000 Files\20000\20134\dwg\TYPICAL SECTIONS.DWG (Stream)

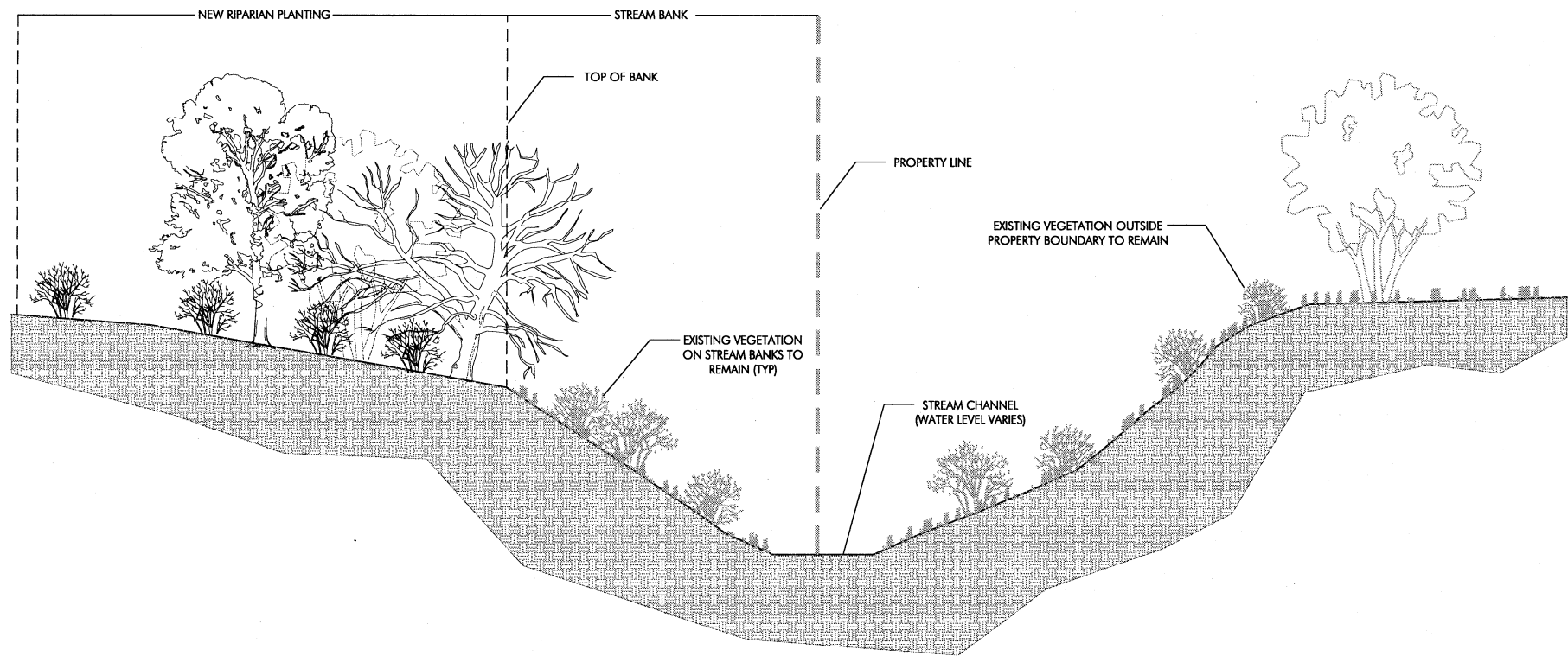
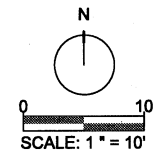


Figure 14. Conceptual Riparian Reestablishment Cross Section



U.S. Army Corps
of Engineers
San Francisco District
Regulatory Division

USACE File #2012-00288N
North Bay Conservation and Mitigation Bank
Public Notice
March 11, 2013



Date: November 2012
Figure By: CES

North Bay Conservation & Mitigation Bank
Marin County, California

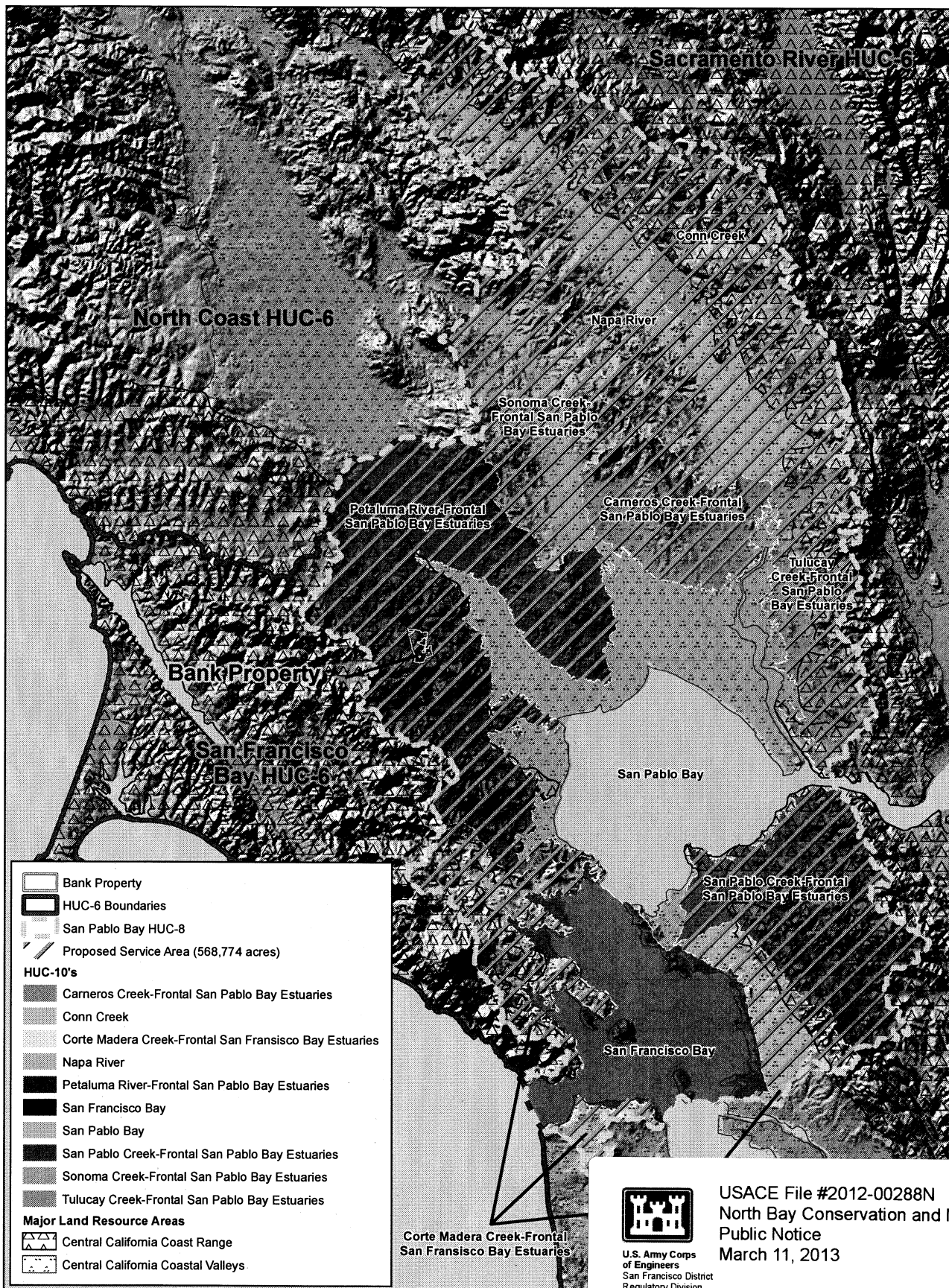
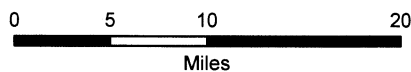


Figure 15. Wetland, Stream, and Riparian Service Area

North Bay Conservation
and Mitigation Bank
Marin County, California



Date: December 2012
Map By: Michael Rochelle
Base Source: USGS



U.S. Army Corps
of Engineers
San Francisco District
Regulatory Division

USACE File #2012-00288N
North Bay Conservation and Mitigation Bank
Public Notice
March 11, 2013

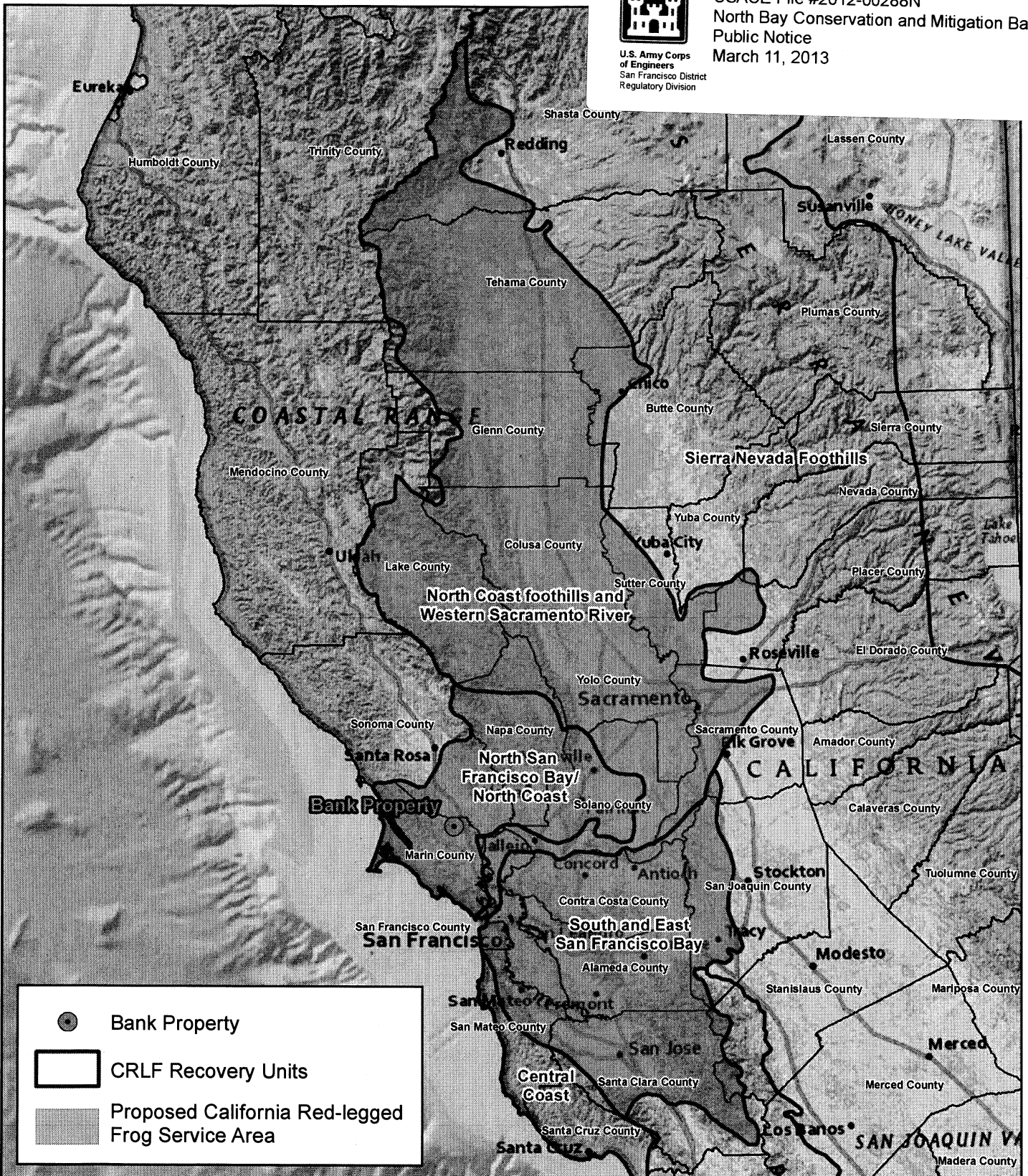


Figure 16. California Red-legged Frog Service Area

North Bay Conservation
and Mitigation Bank
Marin County, California



0 10 20 40
Miles



ENVIRONMENTAL CONSULTANTS

Date: December 2012
Map By: Michael Rochelle
Basemap: ESRI World Topo



U.S. Army Corps
of Engineers
San Francisco District
Regulatory Division

USACE File #2012-00288N
North Bay Conservation and Mitigation Bank
Public Notice
March 11, 2013

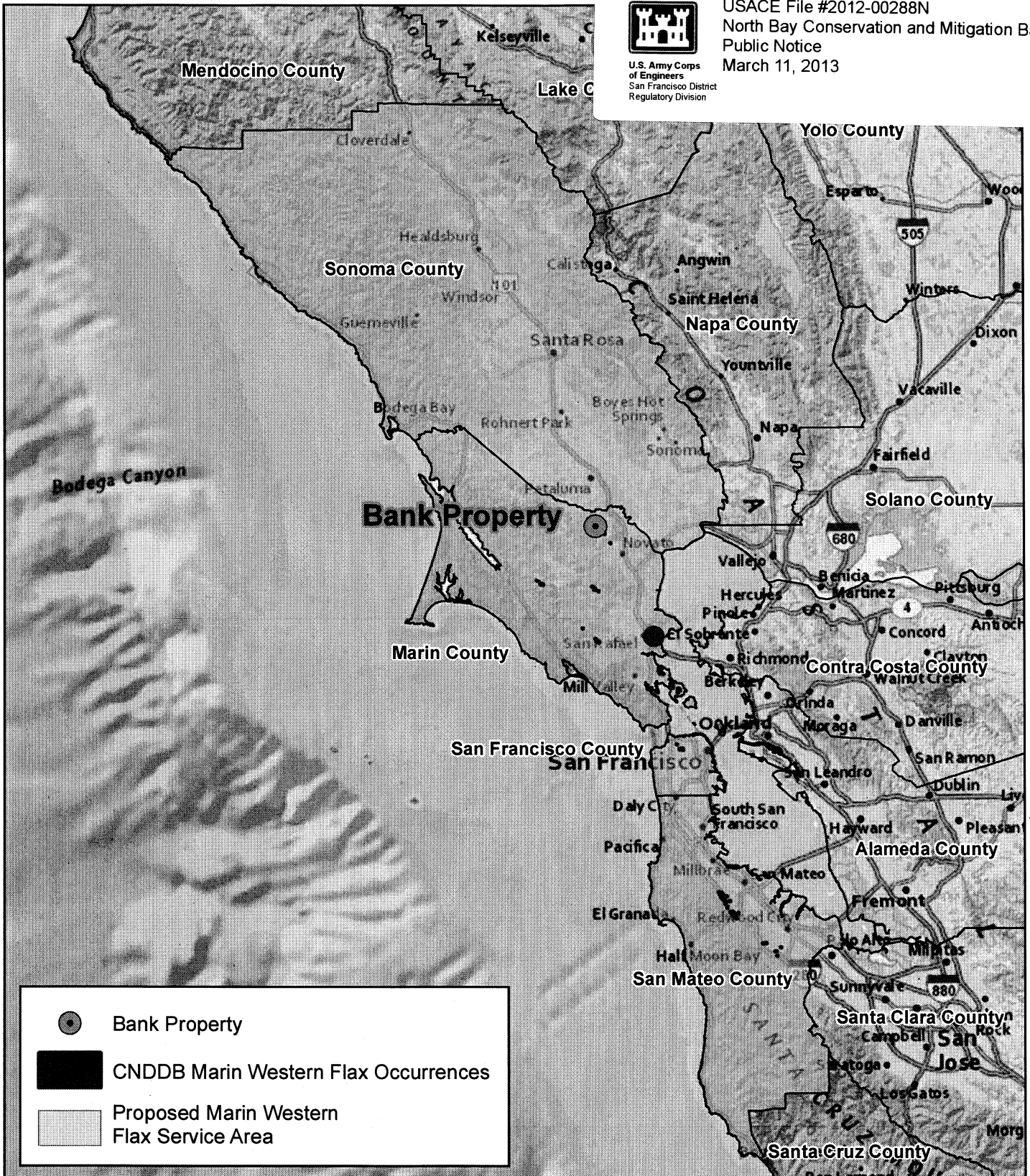


Figure 17. Marin Western Flax Service Area

North Bay Conservation
and Mitigation Bank
Marin County, California

0 5 10 20 Miles



ENVIRONMENTAL CONSULTANTS

Date: December 2012
Map By: Michael Rochelle
Basemap: National Geographic