

Figure 1. Vicinity Map of Proposed Dredging Area – Paradise Cay Yacht Harbor




Figure 2. Project Site map for Paradise Cay Yacht Harbor

**Applicant:** Paradise Cay Yacht Harbor  
**Project:** Paradise Cay Yacht Harbor Maintenance Dredging  
**Location:** Tiburon, Marin County, California  
**Corps File No.:** 2015-00034N  
**Date:** January 13, 2015

# Dredge boundaries for 10 year permit

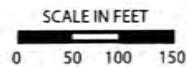
PARADISE CAY YACHT HARBOR

401 TRINIDAD DRIVE  
TIBURON, CALIFORNIA 94920  
415-435-1024



## HYDROGRAPHIC SURVEY NOTES

Soundings are referenced to Feet Mean Lower Low Water (MLLW)  
Soundings were collected using a ROSS 840 Echo Sounder Fathometer  
Horizontal positioning system is a Novatel Propak DGPS corrected by  
USCG differential beacon.



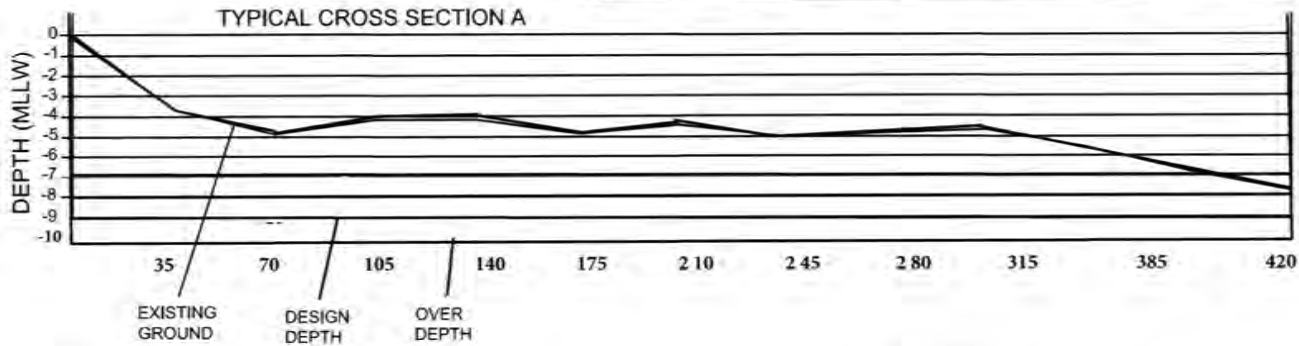
**Legend**  
Black Border - PCYH Dredge Footprint  
White Border - CSA 29 Dredge Boundary

SALT RIVER CONSTRUCTION CORP.  
5643 PARADISE DRIVE  
SUITE # 8  
CORTE MADERA, CALIFORNIA 94925  
(415) 435-1024

**Applicant:** Paradise Cay Yacht Harbor  
**Project:** Paradise Cay Yacht Harbor Maintenance  
Dredging  
**Location:** Tiburon, Marin County, California  
**Corps File No.:** 2015-00034N  
**Date:** January 13, 2015

TABLE OF DESCRIPTION OF THE PROPOSED DREDGING DEPTHS  
 PARADISE CAY YACHT HARBOR

	Design -9' MLLW	1 foot overdredge	Total to -10' MLLW
TOTAL	38,800 CY	15,700 CY	54,500 CY



PARADISE CAY YACHT HARBOR  
 401 TRINIDAD DRIVE  
 TIBURON, CA 94920  
 (415) 435-1652

MARINA BASIN  
 DESIGN DEPTH: -9' MLLW  
 1 FOOT OVERDREDGE  
 TOTAL PROJECT DEPTH: -10' MLLW

SALT RIVER CONSTRUCTION CORP.  
 5643 PARADISE DRIVE  
 SUITE # 8  
 CORTE MADERA, CA 94925  
 (415) 435-1024

**Applicant:** Paradise Cay Yacht Harbor  
**Project:** Paradise Cay Yacht Harbor Maintenance  
 Dredging  
**Location:** Tiburon, Marin County, California  
**Corps File No.:** 2015-00034N  
**Date:** January 13, 2015