

LEGEND

- - - HIGH TIDE
 - - - MEAN HIGH WATER
 - / / / / SF-12
 - MOSS LANDING HARBOR PROJECT AREA
 - BEACH REPLENISHMENT SITE
- BASE-MAP SOURCE: ESRI

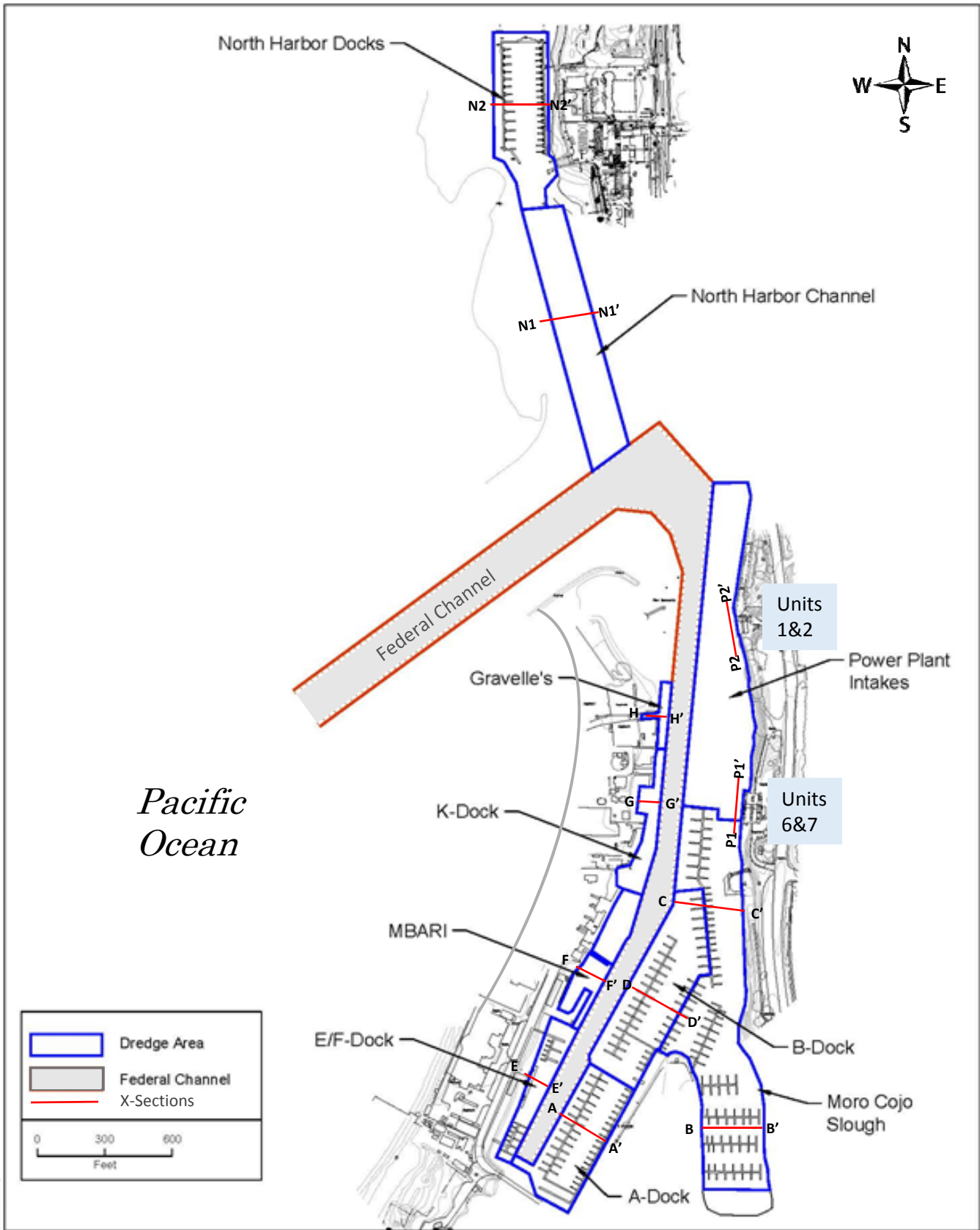


APPLICANT: MOSS LANDING HARBOR DISTRICT
 PROJECT: MOSS LANDING HARBOR MAINTENANCE DREDGING
 LOCATION: MOSS LANDING, CA
 CORPS FILE NO.: 26356S
 DATE: MARCH 24, 2016



**Moss Landing Harbor
VICINITY MAP**

SEPTEMBER 2016

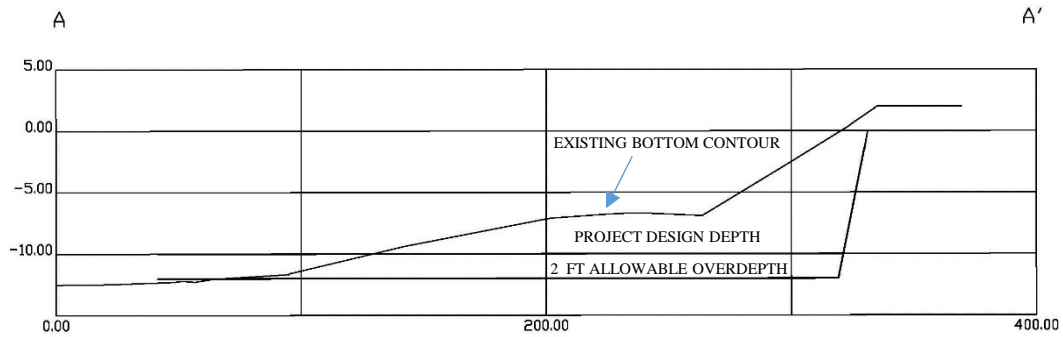


Date: 9/28/2016
 Scale: As Shown
 Drawn: K. Israel
 Job: 2016
 Sheet: 2 of 8

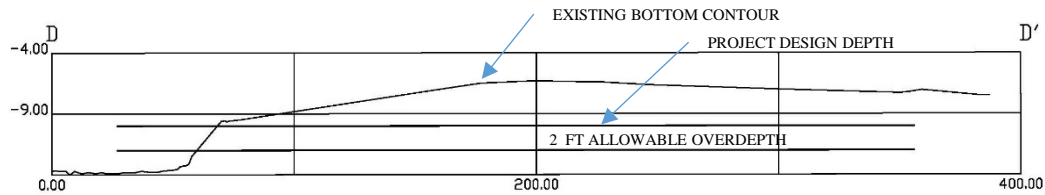


Site Plan
 Moss Landing Survey
 Dredge Areas
 Moss Landing, CA

Applicant: Moss Landing Harbor District
 Project: Moss Landing Harbor Maintenance Dredging
 Location: Moss Landing, CA
 Corps File No.: 26356S
 Date: September 28, 2016



Datum Elevation in Feet
Distance in Feet



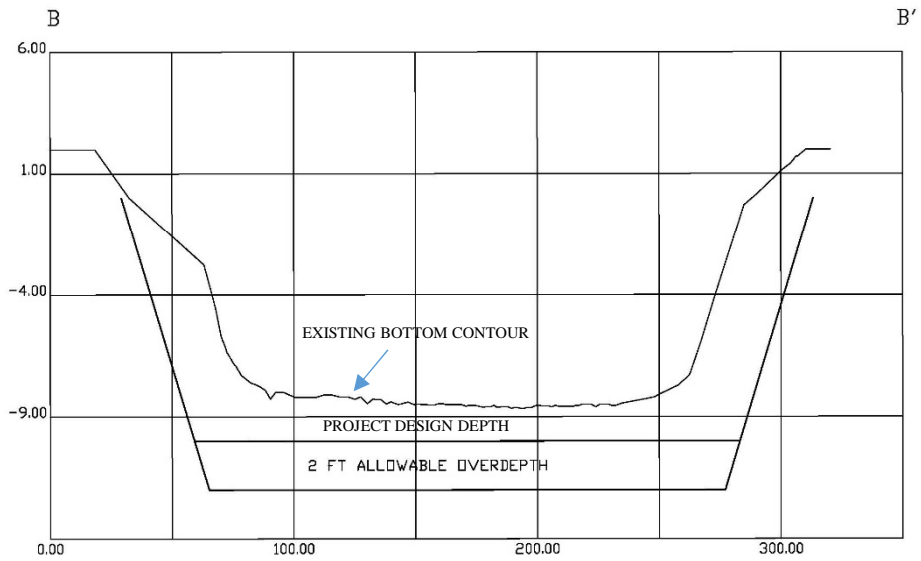
Datum Elevation in Feet
Distance in Feet

Date: 9/28/2016
Scale: As Shown
Drawn: K Israel
Job: 2016
Sheet: 3 of 8

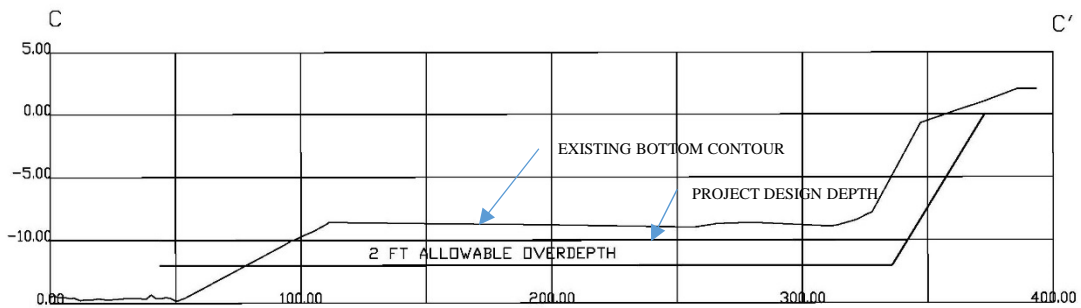


Site Plan
Moss Landing Survey
Cross Sections
Moss Landing, CA

Applicant: Moss Landing Harbor District
Project: Moss Landing Harbor Maintenance Dredging
Location: Moss Landing, CA
Corps File No.: 26356S
Date: September 28, 2016



Datum Elevation in Feet
Distance in Feet



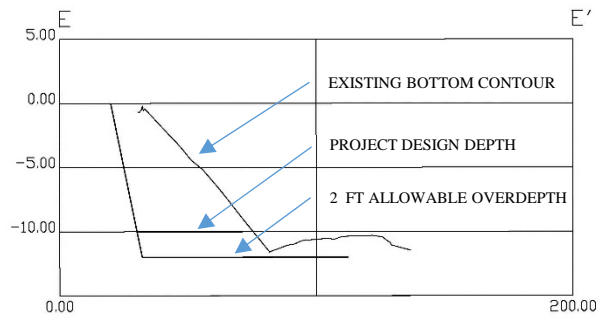
Datum Elevation in Feet
Distance in Feet

Date: 9/28/2016
Scale: As Shown
Drawn: K. Israel
Job: 2016
Sheet: 4 of 8

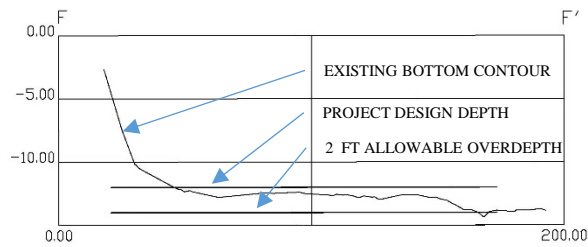


Site Plan
Moss Landing Survey
Cross Sections
Moss Landing, CA

Applicant: Moss Landing Harbor District
Project: Moss Landing Harbor Maintenance Dredging
Location: Moss Landing, CA
Corps File No.: 26356S
Date: September 28, 2016



Datum Elevation in Feet
Distance in Feet



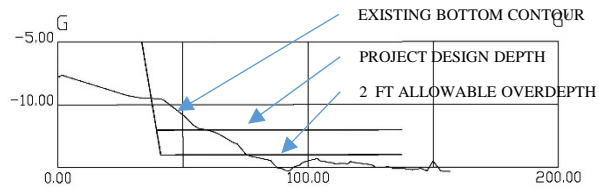
Datum Elevation in Feet
Distance in Feet

Date: 9/28/2016
Scale: As Shown
Drawn: K Israel
Job: 2016
Sheet: 5 of 8

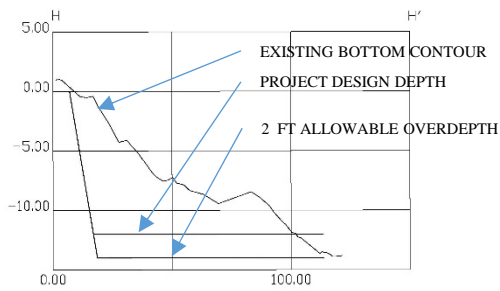


Site Plan
Moss Landing Survey
Cross Sections
Moss Landing, CA

Applicant: Moss Landing Harbor District
Project: Moss Landing Harbor Maintenance Dredging
Location: Moss Landing, CA
Corps File No.: 26356S
Date: September 28, 2016



Datum Elevation in Feet
Distance in Feet



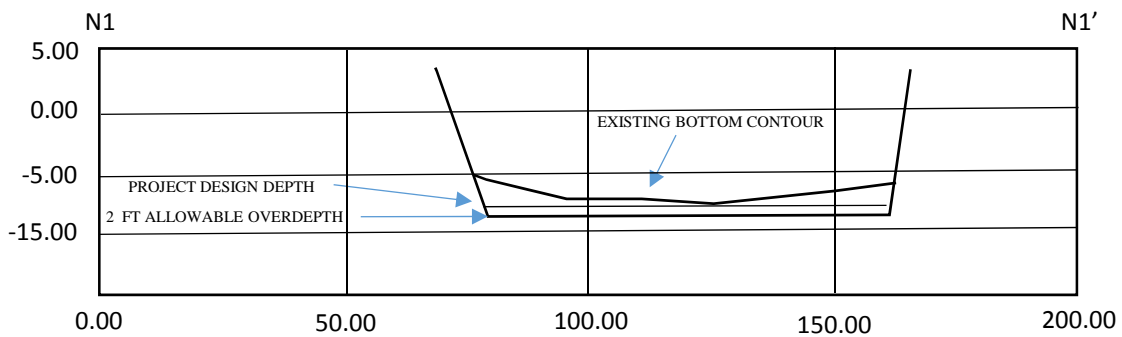
Datum Elevation in Feet
Distance in Feet

Date: 9/28/2016
Scale: As Shown
Drawn: K Israel
Job: 2016
Sheet: 6 of 8

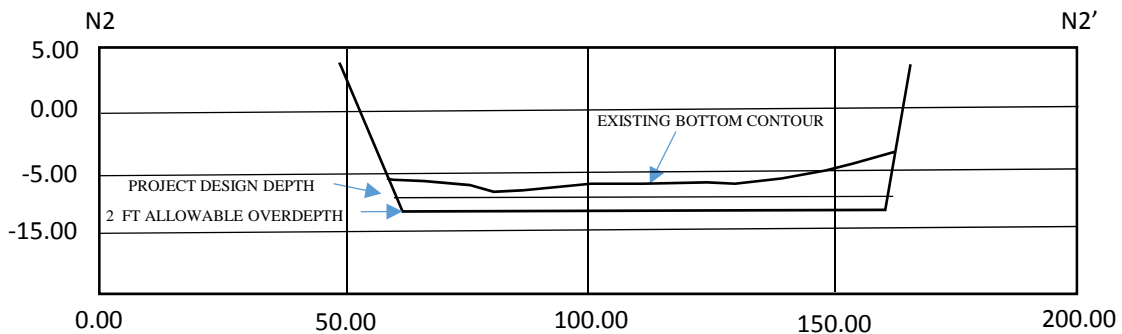


Site Plan
Moss Landing Survey
Cross Sections
Moss Landing, CA

Applicant: Moss Landing Harbor District
Project: Moss Landing Harbor Maintenance Dredging
Location: Moss Landing, CA
Corps File No.: 26356S
Date: September 28, 2016



Datum Elevation in Feet
Distance in Feet



Datum Elevation in Feet
Distance in Feet

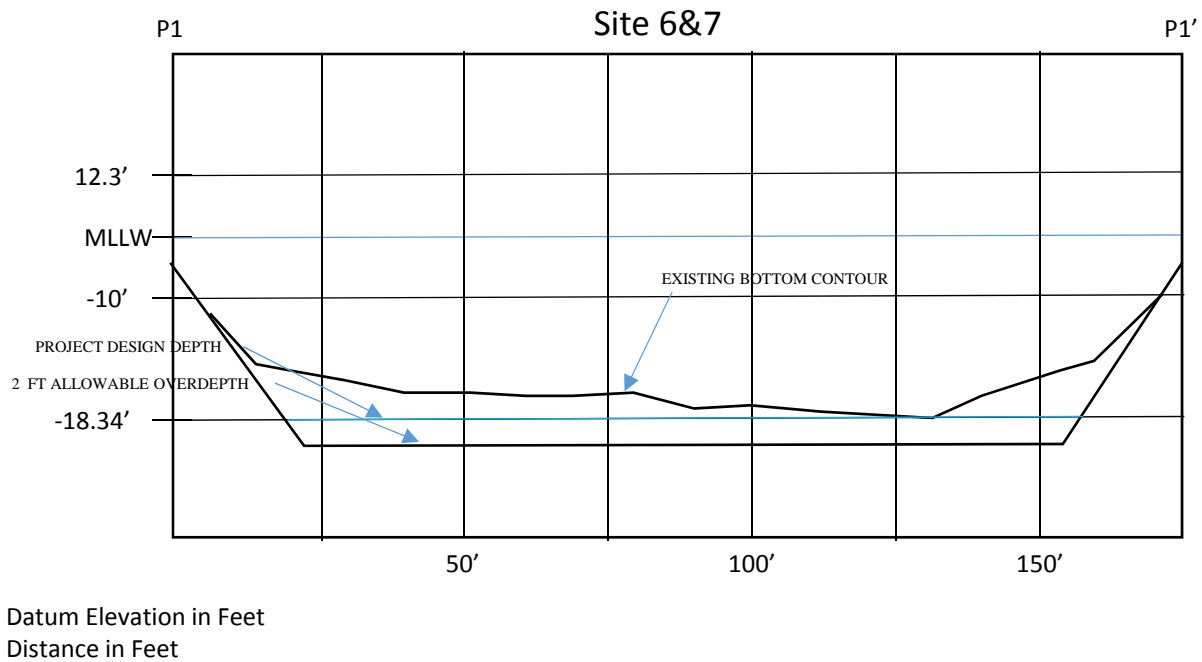
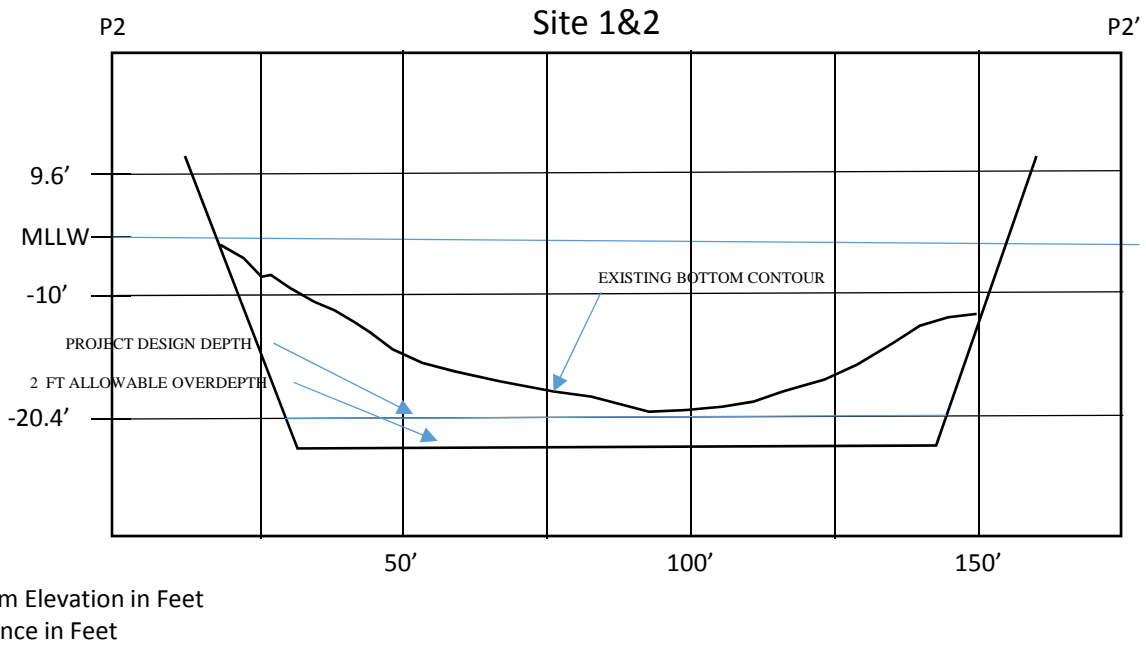
Date: 9/28/2016
Scale: As Shown
Drawn: K Israel
Job: 2016
Sheet: 7 of 8



Site Plan
Moss Landing Survey
Cross Sections
Moss Landing, CA

Applicant: Moss Landing Harbor District
Project: Moss Landing Harbor Maintenance Dredging
Location: Moss Landing, CA
Corps File No.: 26356S
Date: September 28, 2016

Moss Landing Power Plan Intake Structure Sediment Levels



Date: 3/24/2016
 Scale: As Shown
 Drawn: K. Israel
 Job: 2016
 Sheet: 8 of 8



Site Plan
 Moss Landing Survey
 Dredge Areas
 Moss Landing, CA

Applicant: Moss Landing Harbor District
 Project: 10 Year Maintenance Dredge Permit
 Location: Moss Landing, CA
 Corps File No.: 26356S
 Date: September 28, 2016