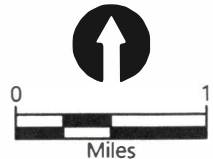


SOURCE: Bing Road Maps.
HORIZONTAL DATUM: California State Plane, Zone 3, NAD83, U.S. Feet.

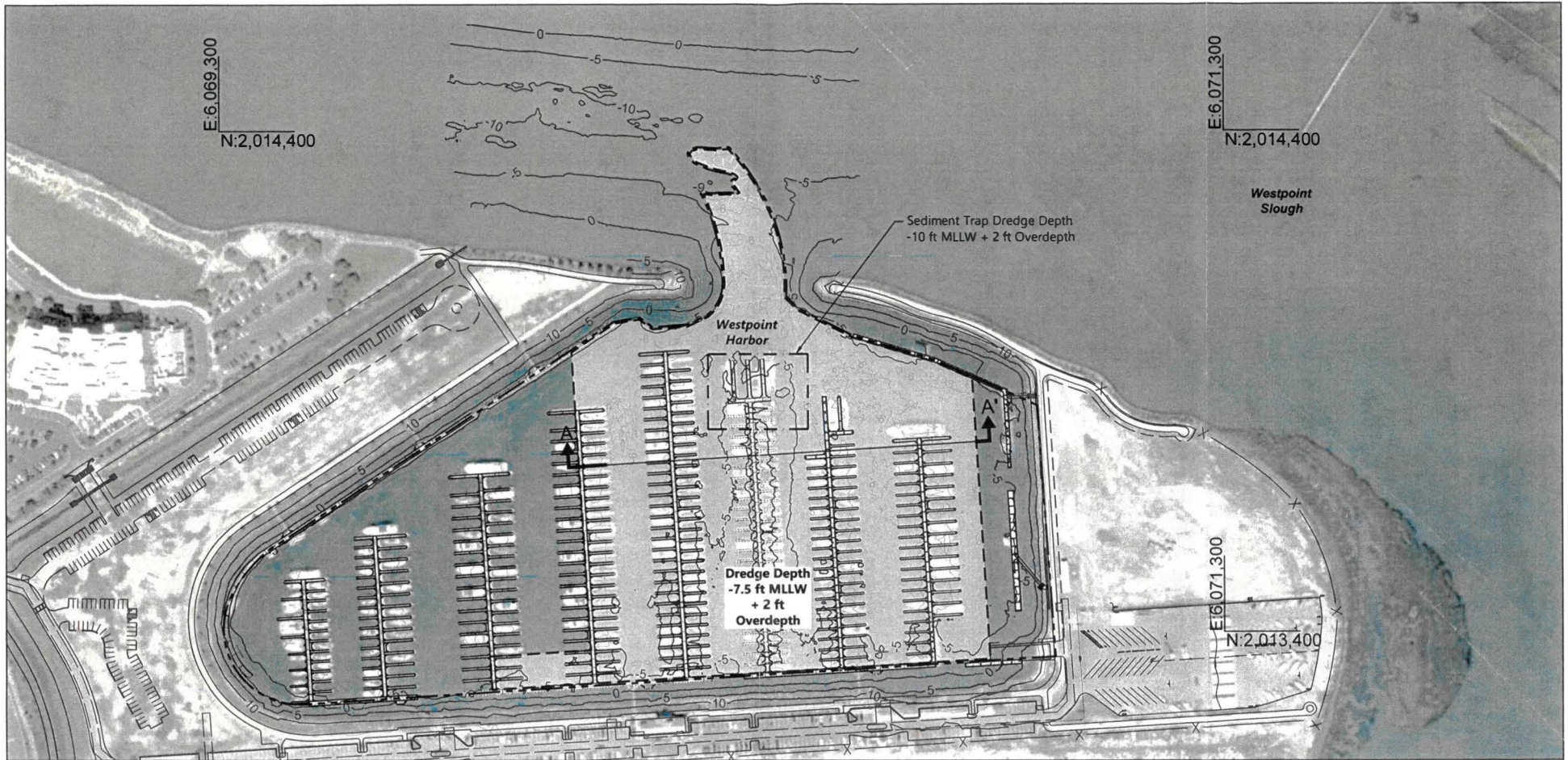
PROJECT COORDINATES:
 Latitude: 37° 30' 45.245"
 Longitude: 122° 11' 38.929"



Publish Date: 2017/04/14 12:55 PM | User: mpratschner
 Filepath: K:\Projects\1412-Westpoint Harbor\Westpoint Harbor Conditions Survey\1412-RP-009 VIC_DMMO.dwg FIG 1



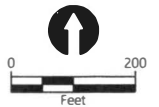
Figure 1
Vicinity Map
 DMMO Application
 Westpoint Harbor 10-year Programmatic Maintenance Dredging



SOURCE: Aerial Google Earth Pro, 2016. Bathymetry from eTrac Inc., survey dated August 4, 2016.
 HORIZONTAL DATUM: California State Plane, Zone 3, NAD83, U.S. Feet.
 VERTICAL DATUM: Mean Lower Low Water (MLLW).

LEGEND:

- | | | | |
|-----------|----------------------------------|-----------|---|
| — 5 — | Existing Contour | - - - - - | 2017 Dredging Boundary |
| - - - - - | Sediment Trap Dredging Footprint | - - - - - | 10-year Programmatic Maintenance Dredging Footprint |

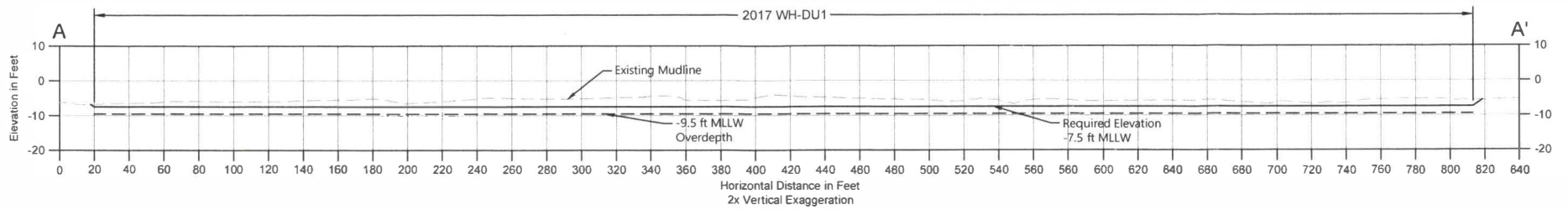


Publish Date: 2017/04/14 1:12 PM | User: mpratschner
 Filepath: K:\Projects\1412-Westpoint Harbor\Westpoint Harbor Conditions Survey\1412-RP-011 DREDGE_DMMO.dwg FIG 2



Figure 2
Dredge Footprint - 2017 Dredge Episode and 10-year Programmatic
 DMMO Application
 Westpoint Harbor 10-year Programmatic Maintenance Dredging

Episode 1 Dredging Footprint



SOURCE: Aerial Google Earth Pro, 2016. Bathymetry from eTrac Inc., survey dated August 4, 2016.
HORIZONTAL DATUM: California State Plane, Zone 3, NAD83, U.S. Feet.
VERTICAL DATUM: Mean Lower Low Water (MLLW).



Publish Date: 2017/04/14 1:29 PM | User: mpratschner
 Filepath: K:\Projects\1412-Westpoint Harbor\Westpoint Harbor Conditions Survey\1412-RP-011 DREDGE_DMMO.dwg FIG 3



Figure 3
Typical Cross-sections - 2017 Dredge Episode
 DMMO Application
 Westpoint Harbor 10-year Programmatic Maintenance Dredging