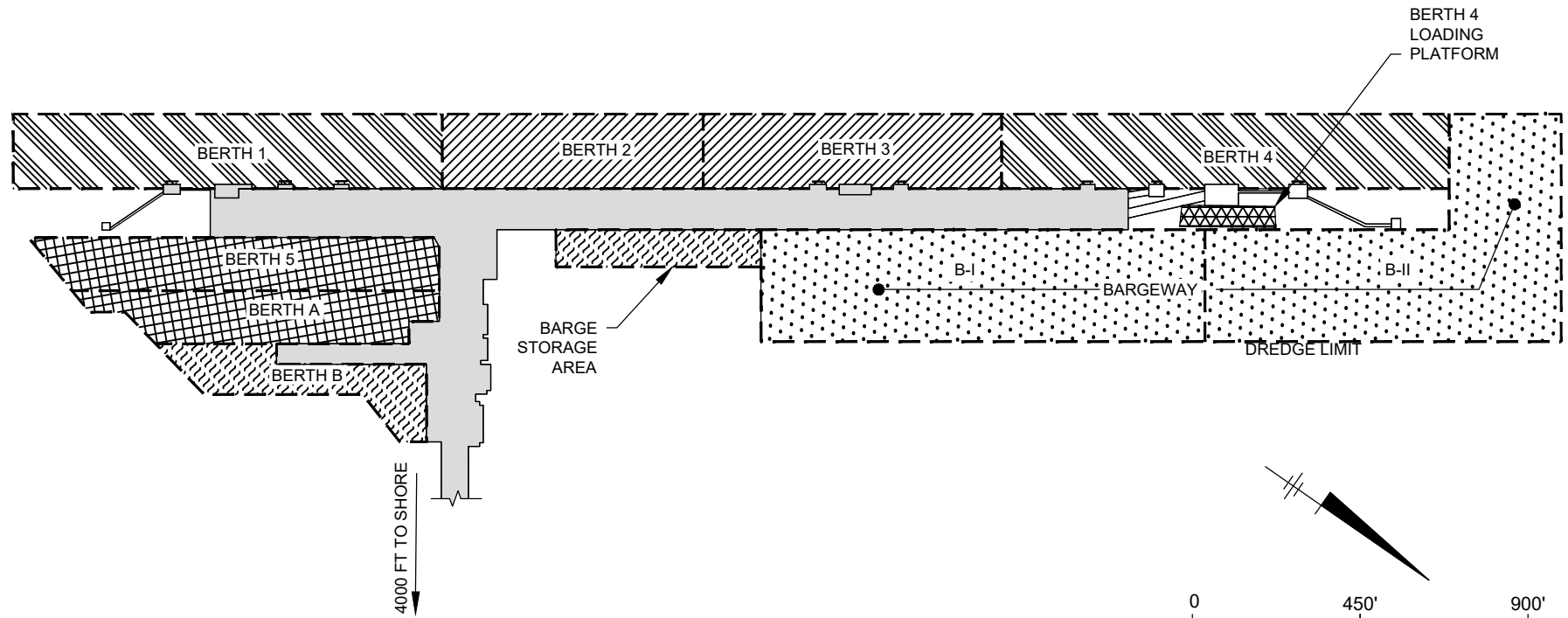


USACE File: 2009-00052
 Chevron Long Wharf Maintenance Dredging



LEGEND:

- PERMITTED DREDGE LIMIT
- LONG WHARF
- (BERTH 1 & 4) PERMITTED DREDGE AREA @ DESIGN DEPTH=50.0 OVERDREDGE=2.0
- (BERTH 2 & 3) PERMITTED DREDGE AREA @ DESIGN DEPTH=40.0 OVERDREDGE=2.0
- (BERTH 5 & A) PERMITTED DREDGE AREA @ DESIGN DEPTH=19.0 OVERDREDGE=2.0
- (BERTH 4 LOADING PLATFORM) PERMITTED DREDGE AREA @ DESIGN DEPTH=14.0 OVERDREDGE=1.0
- (BARGEWAY-INCLUDES BERTHS 9 & 11) PERMITTED DREDGE AREA @ DESIGN DEPTH=20.0 OVERDREDGE=2.0
- (BERTH B & BARGE STORAGE AREA-INCLUDES BERTH 7) PERMITTED DREDGE AREA @ DESIGN DEPTH=15.0 OVERDREDGE=2.0

USACE File: 2009-00052
 Chevron Long Wharf Maintenance Dredging

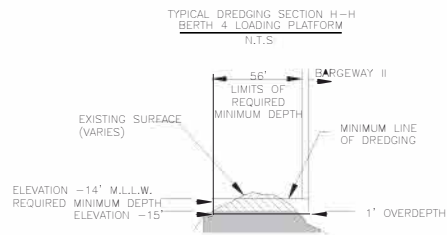
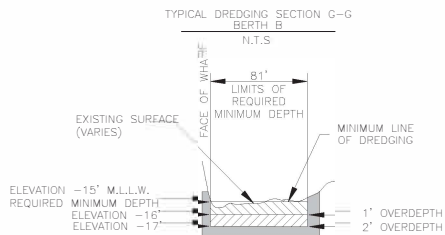
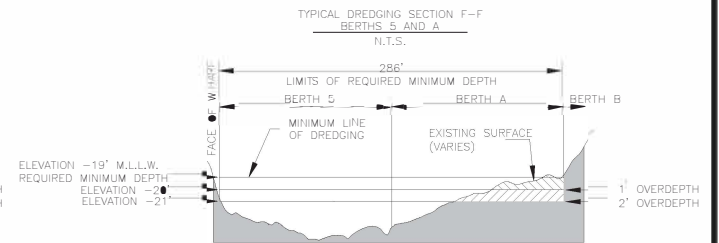
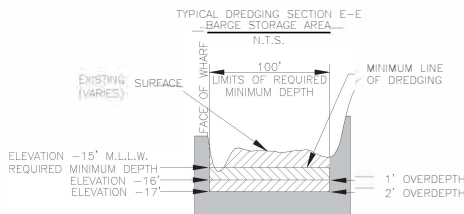
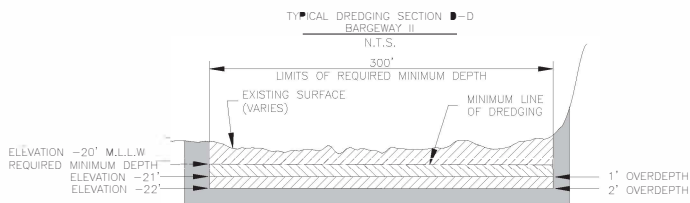
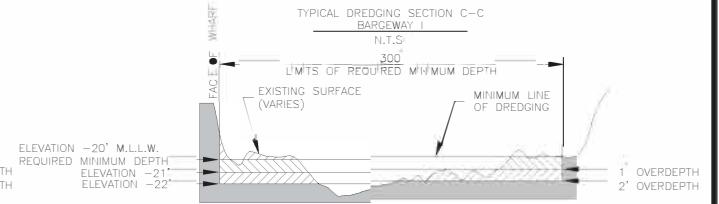
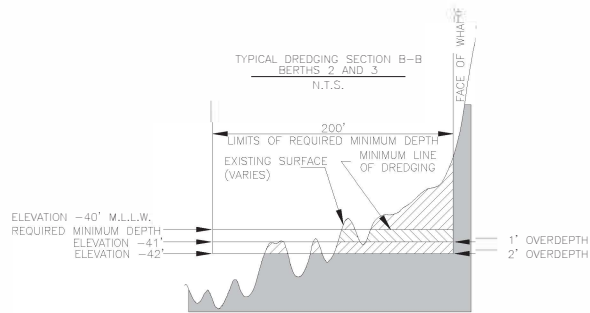
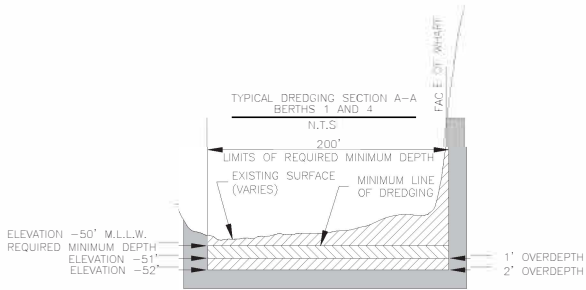
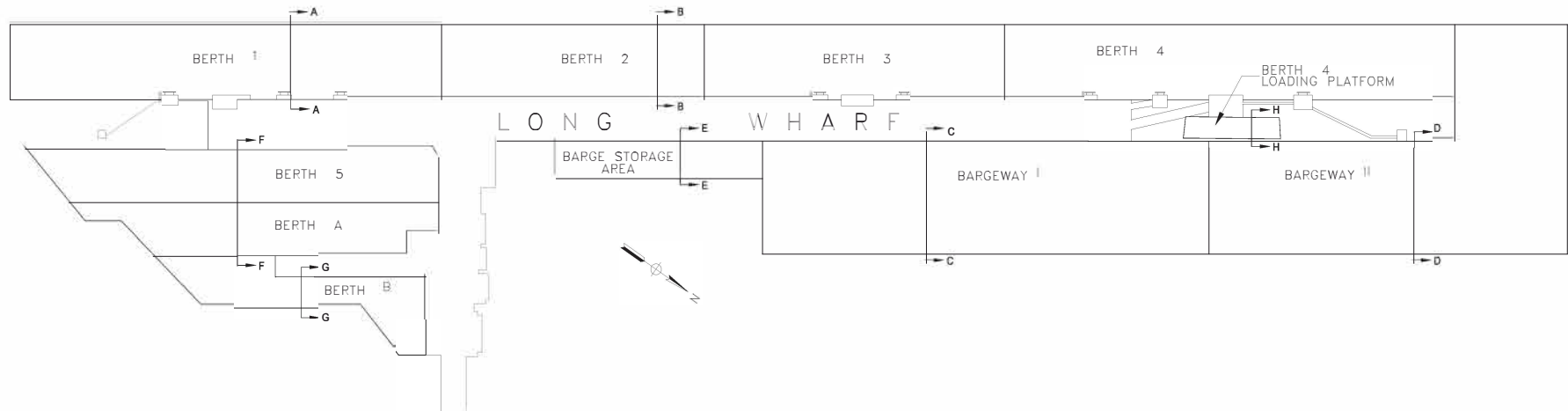
Sheet 2 of 3
 December 2019

CHEVRON PRODUCTS COMPANY
 RICHMOND CALIFORNIA REFINERY

PERMITTED DREDGE AREA AND DEPTHS

Design & Consultancy
 for natural and
 built assets

FIGURE
1



USACE File: 2009-00052
Chevron Long Wharf Maintenance Dredging

Sheet 3 of 3
December 2019